

# Zoning Map

## Adams County, Colorado

March 26, 2024

### LEGEND

	A-1		C-3		I-3		R-2
	A-2		C-4		M-H		R-3
	A-3		C-5		P-U-D		R-4
	AV		CO		P-U-D(P)		R-E
	C-0		DIA		PL		TOD
	C-1		I-1		R-1-A		Conditions
	C-2		I-2		R-1-C		

	AIZ Overlay		Airport Height Overlay
	Airport Noise Overlay		Flammable Gas Overlay


	Arvada		Brighton		Lochbuie
	Aurora		Commerce City		Northglenn
	Bennett		Federal Heights		Thornton
			Westminster		

- ★ Use By Special Review
- ★ AASI (1041)
- ★ Certificate of Designation
- ★ Conditional Use
- ★ Conservation Plan
- ★ Exemption
- ★ Livestock Confinement Operation
- ★ Waiver

1573	1571	1569	1567	1565	1563	1561	1559	1557	1555	1553	1551
1719	1721	1723	1725	1727	1729	1731	1733	1735	1737	1739	1741
1825	1823	1821	1819	1817	1815	1813	1811	1809	1807	1805	1803

6	5	4	3	2	1
7	8	9	10	11	12
18	17	16	15	14	13
19	20	21	22	23	24
30	29	28	27	26	25
31	32	33	34	35	36

NW	NE	NW	NE	NW	NE
1573	1573	1571	1571	1569	1569
SW	SE	SW	SE	SW	SE
1573	1573	1571	1571	1569	1569
NW	NE	NW	NE	NW	NE
1719	1719	1721	1721	1723	1723
SW	SE	SW	SE	SW	SE
1719	1719	1721	1721	1723	1723
NW	NE	NW	NE	NW	NE
1825	1825	1823	1823	1821	1821
		SE	SW	SE	
		1823	1821	1821	

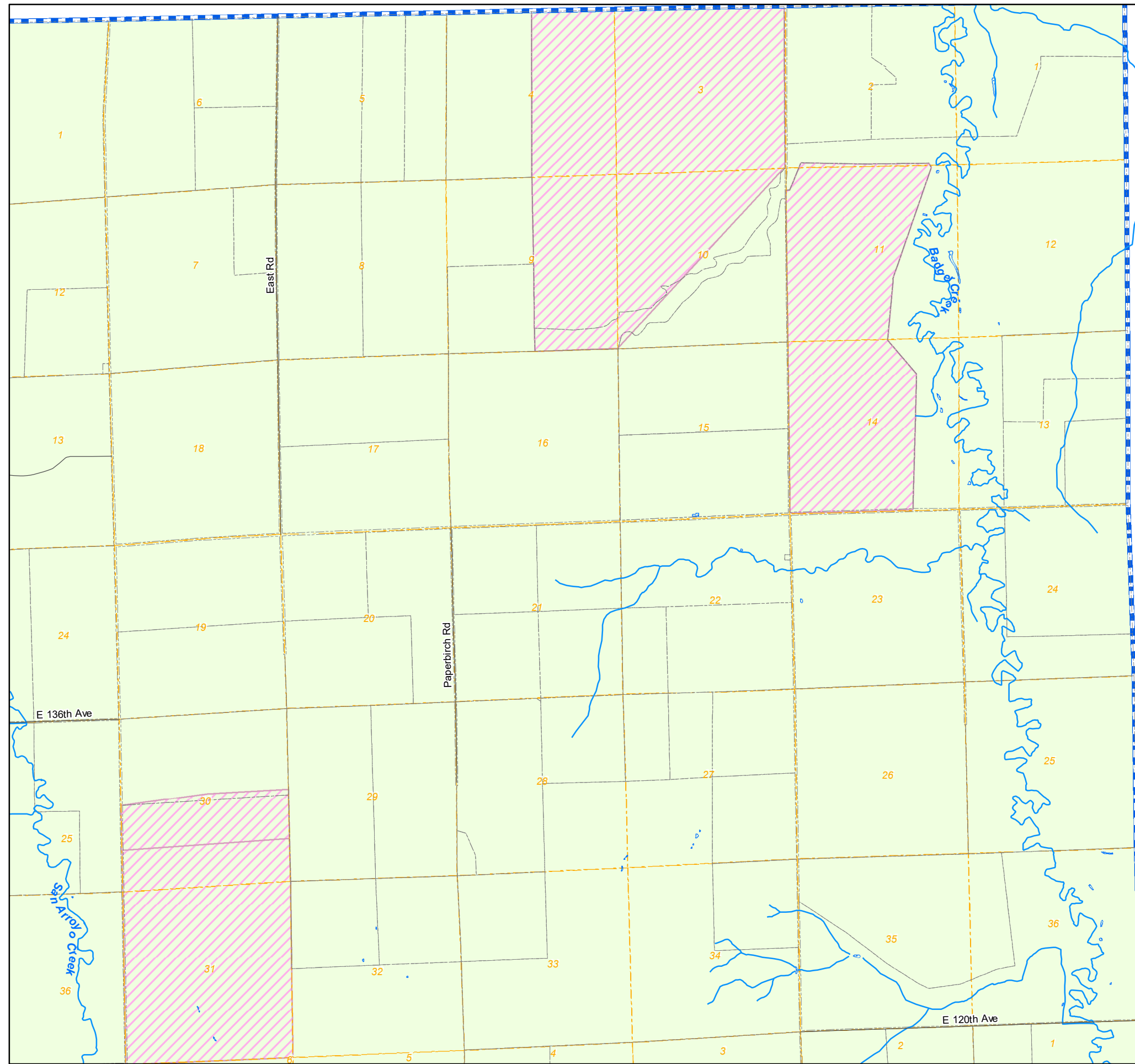


**Disclaimer :**  
 This map is produced for cartographic representation only and may contain information that is no longer current. Adams County assumes no responsibility of any kind for use of this map.

Prepared by Adams County Business Solutions Group  
 4430 S. Adams County Pkwy.  
 Brighton, CO 80601  
 Tel.: 720.523.6800  
[www.adcogov.org/gis](http://www.adcogov.org/gis)



**1551**  
**T1S R57W**



# Zoning Map

## Adams County, Colorado

March 26, 2024

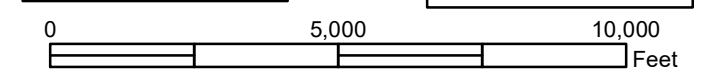
### LEGEND

- |  |     |  |     |  |          |  |            |
|--|-----|--|-----|--|----------|--|------------|
|  | A-1 |  | C-3 |  | I-3      |  | R-2        |
|  | A-2 |  | C-4 |  | M-H      |  | R-3        |
|  | A-3 |  | C-5 |  | P-U-D    |  | R-4        |
|  | AV  |  | CO  |  | P-U-D(P) |  | R-E        |
|  | C-0 |  | DIA |  | PL       |  | TOD        |
|  | C-1 |  | I-1 |  | R-1-A    |  | Conditions |
|  | C-2 |  | I-2 |  | R-1-C    |  |            |
- 
- |  |                       |  |                        |
|--|-----------------------|--|------------------------|
|  | AIZ Overlay           |  | Airport Height Overlay |
|  | Airport Noise Overlay |  | Flammable Gas Overlay  |
- 
- |  |         |  |                 |  |            |
|--|---------|--|-----------------|--|------------|
|  | Arvada  |  | Brighton        |  | Lochbuie   |
|  | Aurora  |  | Commerce City   |  | Northglenn |
|  | Bennett |  | Federal Heights |  | Thornton   |
|  |         |  | Westminster     |  |            |
- 
- |  |                            |  |                                 |
|--|----------------------------|--|---------------------------------|
|  | Use By Special Review      |  | Conservation Plan               |
|  | AASI (1041)                |  | Exemption                       |
|  | Certificate of Designation |  | Livestock Confinement Operation |
|  | Conditional Use            |  | Waiver                          |

1573	1571	1569	1567	1565	1563	1561	1559	1557	1555	1553	1551
1719	1721	1723	1725	1727	1729	1731	1733	1735	1737	1739	1741
1825	1823	1821	1819	1817	1815	1813	1811	1809	1807	1805	1803

6	5	4	3	2	1
7	8	9	10	11	12
18	17	16	15	14	13
19	20	21	22	23	24
30	29	28	27	26	25
31	32	33	34	35	36

NW	NE	NW	NE	NW	NE
1573	1573	1571	1571	1569	1569
SW	SE	SW	SE	SW	SE
1573	1573	1571	1571	1569	1569
NW	NE	NW	NE	NW	NE
1719	1719	1721	1721	1723	1723
SW	SE	SW	SE	SW	SE
1719	1719	1721	1721	1723	1723
NW	NE	NW	NE	NW	NE
1825	1825	1823	1823	1821	1821
		SE	SW	SE	
		1823	1821	1821	

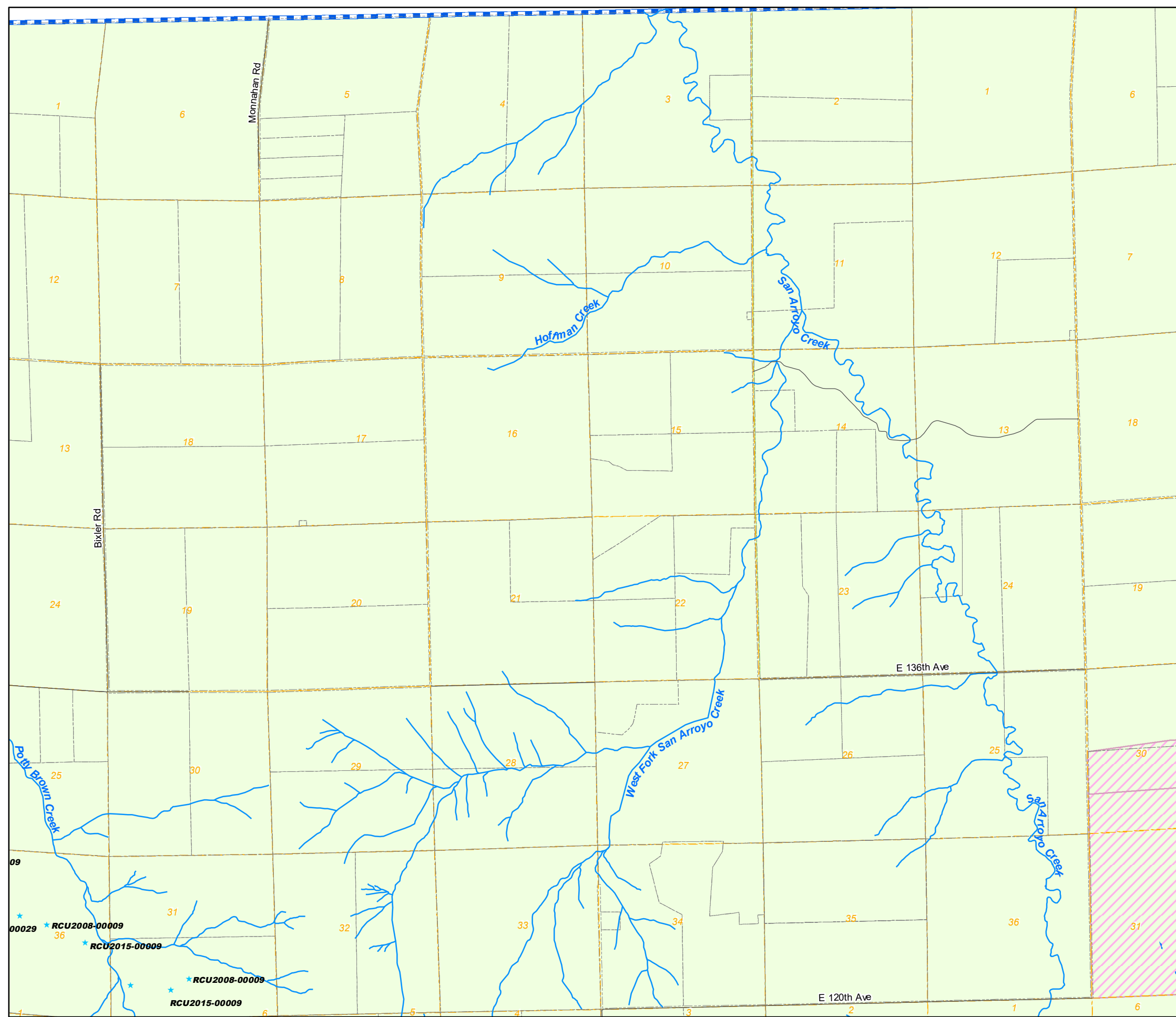


**Disclaimer :**  
 This map is produced for cartographic representation only and may contain information that is no longer current. Adams County assumes no responsibility of any kind for use of this map.

Prepared by Adams County Business Solutions Group  
 4430 S. Adams County Pkwy.  
 Brighton, CO 80601  
 Tel.: 720.523.6800  
 www.adcogov.org/gis



**1553**  
**T1S R58W**



# Zoning Map

## Adams County, Colorado

March 26, 2024

### LEGEND

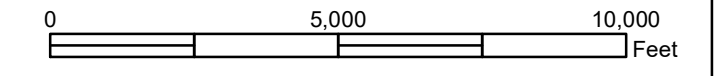
- |  |  |  |  |
|--|--|--|--|
|  |  |  |  |
|  |  |  |  |
|  |  |  |  |
|  |  |  |  |
|  |  |  |  |
|  |  |  |  |
|  |  |  |  |
- 
- |  |  |
|--|--|
|  |  |
|  |  |
- 
- |  |  |  |
|--|--|--|
|  |  |  |
|  |  |  |
|  |  |  |
|  |  |  |
- 
- Use By Special Review
  - Conservation Plan
  - AASI (1041)
  - Exemption
  - Certificate of Designation
  - Livestock Confinement Operation
  - Conditional Use
  - Waiver

1573	1571	1569	1567	1565	1563	1561	1559	1557	1555	1553	1551
1719	1721	1723	1725	1727	1729	1731	1733	1735	1737	1739	1741
1825	1823	1821	1819	1817	1815	1813	1811	1809	1807	1805	1803

6	5	4	3	2	1
7	8	9	10	11	12
18	17	16	15	14	13
19	20	21	22	23	24
30	29	28	27	26	25
31	32	33	34	35	36

**N**

NW	NE	NW	NE	NW	NE
1573	1573	1571	1571	1569	1569
SW	SE	SW	SE	SW	SE
1573	1573	1571	1571	1569	1569
NW	NE	NW	NE	NW	NE
1719	1719	1721	1721	1723	1723
SW	SE	SW	SE	SW	SE
1719	1719	1721	1721	1723	1723
NW	NE	NW	NE	NW	NE
1825	1825	1823	1823	1821	1821
				SE	SE
				1823	1821



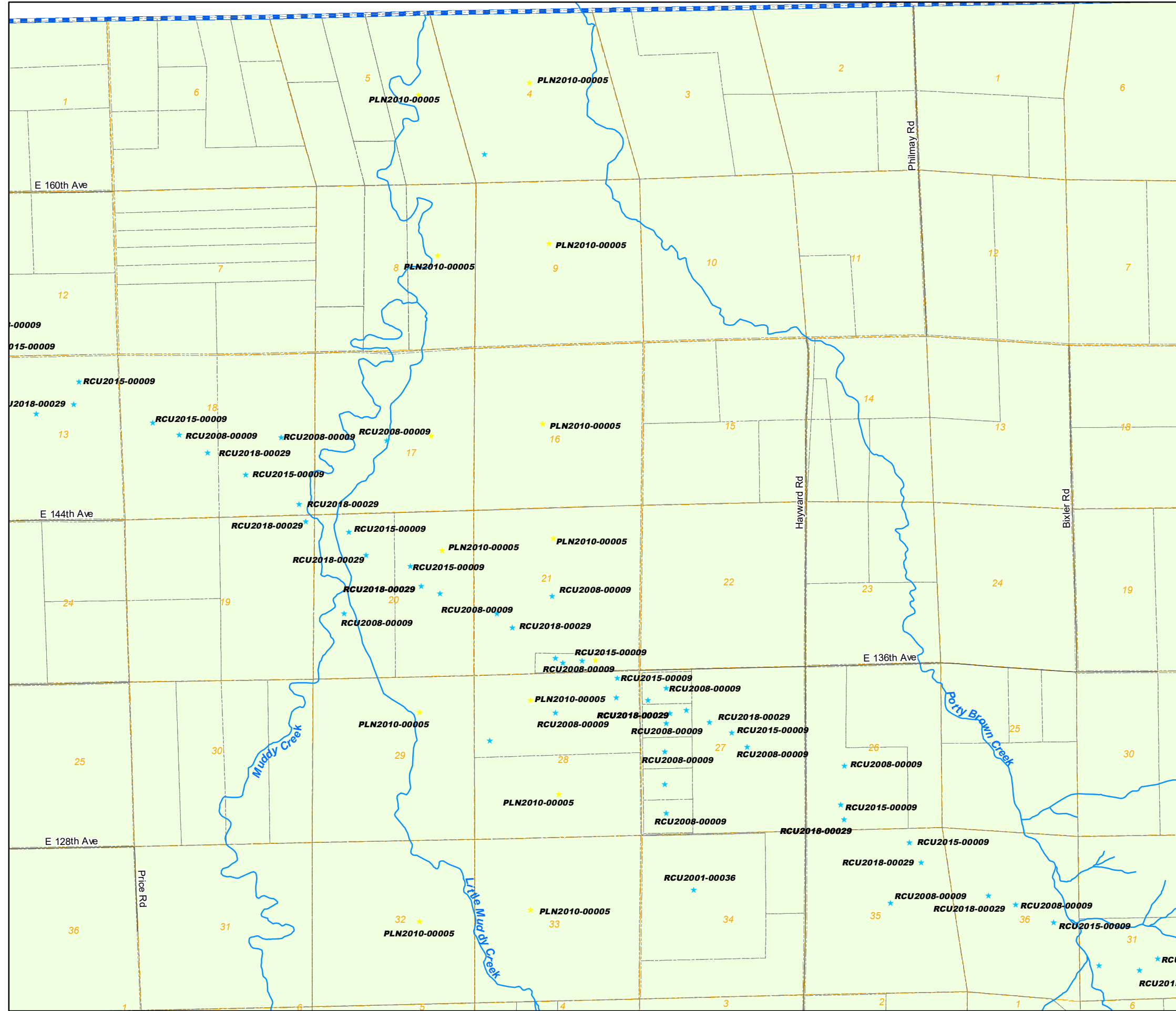
**Disclaimer :**  
 This map is produced for cartographic representation only and may contain information that is no longer current. Adams County assumes no responsibility of any kind for use of this map.

Prepared by Adams County Business Solutions Group  
 4430 S. Adams County Pkwy.  
 Brighton, CO 80601  
 Tel.: 720.523.6800  
[www.adco.gov.org/gis](http://www.adco.gov.org/gis)



1555

T1S R59W



# Zoning Map

## Adams County, Colorado

March 26, 2024


### LEGEND

- |     |     |          |            |
|-----|-----|----------|------------|
| A-1 | C-3 | I-3      | R-2        |
| A-2 | C-4 | M-H      | R-3        |
| A-3 | C-5 | P-U-D    | R-4        |
| AV  | CO  | P-U-D(P) | R-E        |
| C-0 | DIA | PL       | TOD        |
| C-1 | I-1 | R-1-A    | Conditions |
| C-2 | I-2 | R-1-C    |            |
- 
- |                       |                        |
|-----------------------|------------------------|
| AIZ Overlay           | Airport Height Overlay |
| Airport Noise Overlay | Flammable Gas Overlay  |
- 
- |         |                 |             |
|---------|-----------------|-------------|
| Arvada  | Brighton        | Lochbuie    |
| Aurora  | Commerce City   | Northglenn  |
| Bennett | Federal Heights | Thornton    |
|         |                 | Westminster |
- 
- |                            |                                 |
|----------------------------|---------------------------------|
| Use By Special Review      | Conservation Plan               |
| AASI (1041)                | Exemption                       |
| Certificate of Designation | Livestock Confinement Operation |
| Conditional Use            | Waiver                          |

1573	1571	1569	1567	1565	1563	1561	1559	1557	1555	1553	1551
1719	1721	1723	1725	1727	1729	1731	1733	1735	1737	1739	1741
1825	1823	1821	1819	1817	1815	1813	1811	1809	1807	1805	1803


6	5	4	3	2	1
7	8	9	10	11	12
18	17	16	15	14	13
19	20	21	22	23	24
30	29	28	27	26	25
31	32	33	34	35	36

NW	NE	NW	NE	NW	NE
1573	1573	1571	1571	1569	1569
SW	SE	SW	SE	SW	SE
1573	1573	1571	1571	1569	1569
NW	NE	NW	NE	NW	NE
1719	1719	1721	1721	1723	1723
SW	SE	SW	SE	SW	SE
1719	1719	1721	1721	1723	1723
NW	NE	NW	NE	NW	NE
1825	1825	1823	1823	1821	1821
		SE	SW	SE	
		1823	1821	1821	

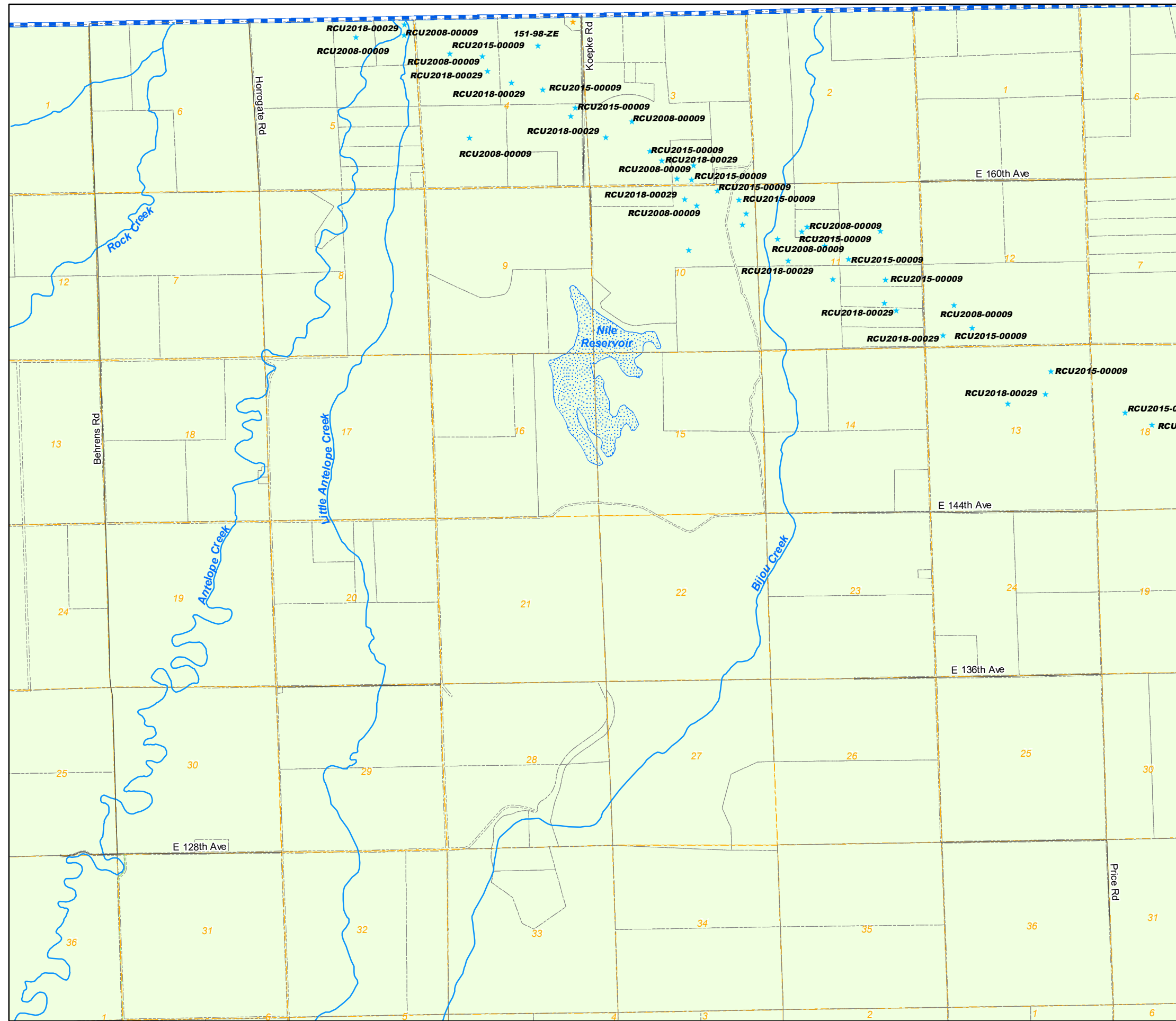


**Disclaimer :**  
 This map is produced for cartographic representation only and may contain information that is no longer current. Adams County assumes no responsibility of any kind for use of this map.

Prepared by Adams County Business Solutions Group  
 4430 S. Adams County Pkwy.  
 Brighton, CO 80601  
 Tel.: 720.523.6800  
[www.adcogov.org/gis](http://www.adcogov.org/gis)



**1557**  
**T1S R60W**



# Zoning Map

## Adams County, Colorado

March 26, 2024


### LEGEND

- |     |     |          |            |
|-----|-----|----------|------------|
| A-1 | C-3 | I-3      | R-2        |
| A-2 | C-4 | M-H      | R-3        |
| A-3 | C-5 | P-U-D    | R-4        |
| AV  | CO  | P-U-D(P) | R-E        |
| C-0 | DIA | PL       | TOD        |
| C-1 | I-1 | R-1-A    | Conditions |
| C-2 | I-2 | R-1-C    |            |
- 
- |                       |                        |
|-----------------------|------------------------|
| AIZ Overlay           | Airport Height Overlay |
| Airport Noise Overlay | Flammable Gas Overlay  |
- 
- |         |                 |             |
|---------|-----------------|-------------|
| Arvada  | Brighton        | Lochbuie    |
| Aurora  | Commerce City   | Northglenn  |
| Bennett | Federal Heights | Thornton    |
|         |                 | Westminster |
- 
- |                            |                                 |
|----------------------------|---------------------------------|
| Use By Special Review      | Conservation Plan               |
| AASI (1041)                | Exemption                       |
| Certificate of Designation | Livestock Confinement Operation |
| Conditional Use            | Waiver                          |

1573	1571	1569	1567	1565	1563	1561	1559	1557	1555	1553	1551
1719	1721	1723	1725	1727	1729	1731	1733	1735	1737	1739	1741
1825	1823	1821	1819	1817	1815	1813	1811	1809	1807	1805	1803

6	5	4	3	2	1
7	8	9	10	11	12
18	17	16	15	14	13
19	20	21	22	23	24
30	29	28	27	26	25
31	32	33	34	35	36

NW	NE	NW	NE	NW	NE
1573	1573	1571	1571	1569	1569
SW	SE	SW	SE	SW	SE
1573	1573	1571	1571	1569	1569
NW	NE	NW	NE	NW	NE
1719	1719	1721	1721	1723	1723
SW	SE	SW	SE	SW	SE
1719	1719	1721	1721	1723	1723
NW	NE	NW	NE	NW	NE
1825	1825	1823	1823	1821	1821
				SE	SW
				1823	1821

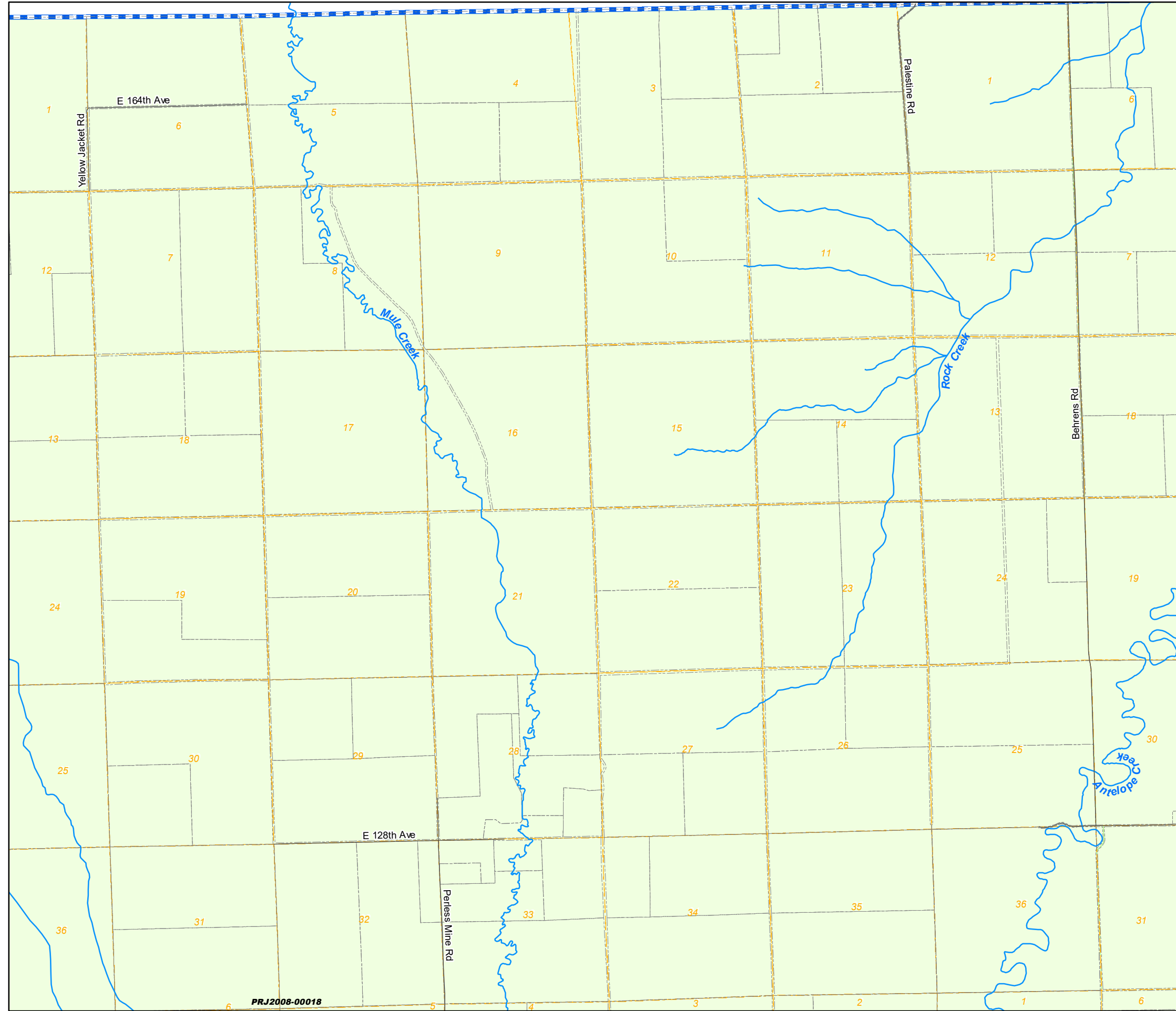


**Disclaimer :**  
 This map is produced for cartographic representation only and may contain information that is no longer current. Adams County assumes no responsibility of any kind for use of this map.

Prepared by Adams County Business Solutions Group  
 4430 S. Adams County Pkwy.  
 Brighton, CO 80601  
 Tel.: 720.523.6800  
 www.adcogov.org/gis



**1559**  
**T1S R61W**



PRJ2008-00018

# Zoning Map Adams County, Colorado

March 26, 2024

## LEGEND



  


- ★ Use By Special Review
- ★ AASI (1041)
- ★ Certificate of Designation
- ★ Conditional Use
- ★ Conservation Plan
- ★ Exemption
- ★ Livestock Confinement Operation
- ★ Waiver

1573	1571	1569	1567	1565	1563	1561	1559	1557	1555	1553	1551
1719	1721	1723	1725	1727	1729	1731	1733	1735	1737	1739	1741
1825	1823	1821	1819	1817	1815	1813	1811	1809	1807	1805	1803

6	5	4	3	2	1
7	8	9	10	11	12
18	17	16	15	14	13
19	20	21	22	23	24
30	29	28	27	26	25
31	32	33	34	35	36

NW	NE	NW	NE	NW	NE
1573	1573	1571	1571	1569	1569
SW	SE	SW	SE	SW	SE
1573	1573	1571	1571	1569	1569
NW	NE	NW	NE	NW	NE
1719	1719	1721	1721	1723	1723
SW	SE	SW	SE	SW	SE
1719	1719	1721	1721	1723	1723
NW	NE	NW	NE	NW	NE
1825	1825	1823	1823	1821	1821
		SE	SW	SE	
		1823	1821	1821	

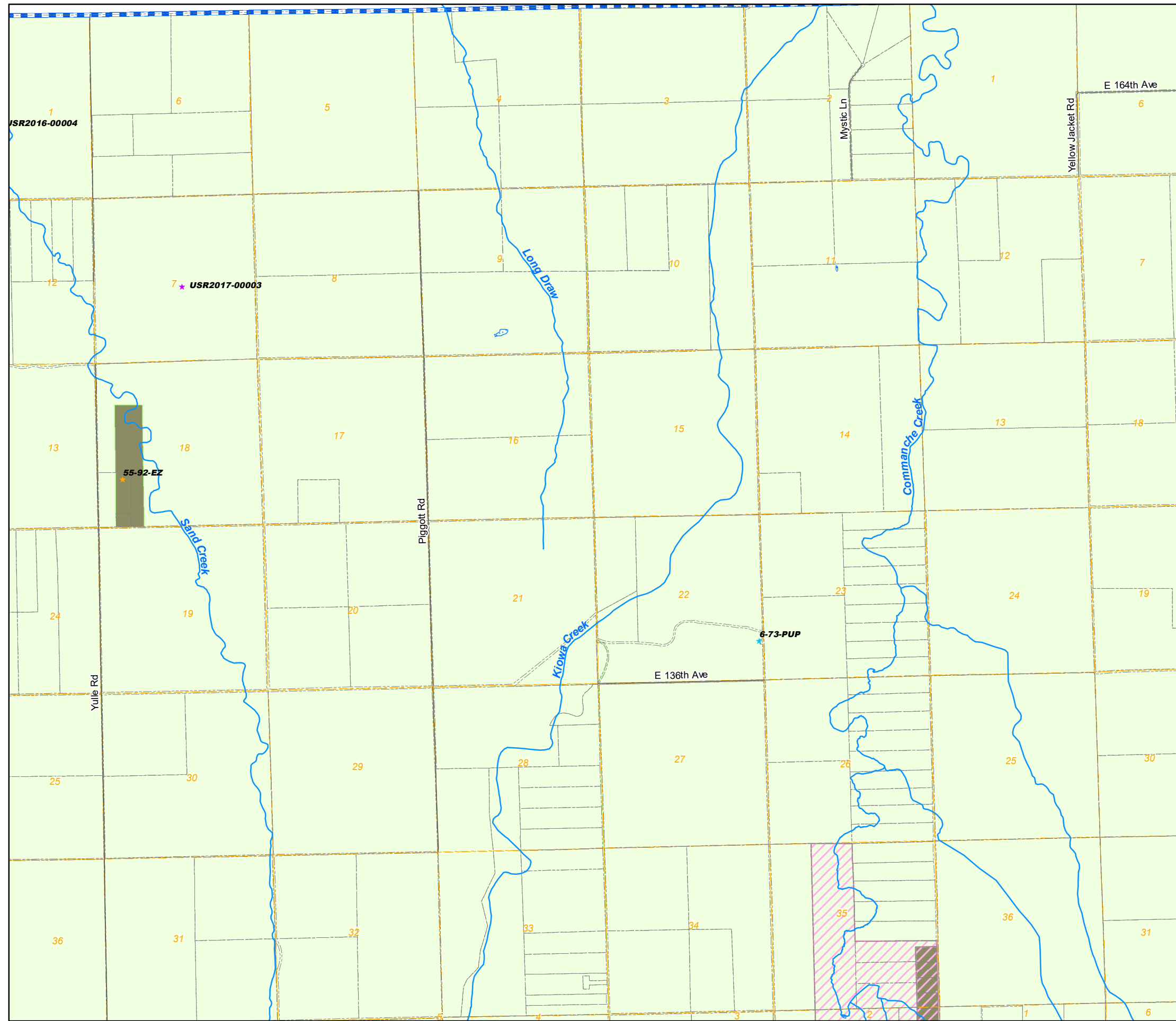


**Disclaimer :**  
This map is produced for cartographic representation only and may contain information that is no longer current. Adams County assumes no responsibility of any kind for use of this map.

Prepared by Adams County Business Solutions Group  
4430 S. Adams County Pkwy.  
Brighton, CO 80601  
Tel.: 720.523.6800  
www.adcogov.org/gis



**1561**  
T1S R62W



# Zoning Map

## Adams County, Colorado

March 26, 2024

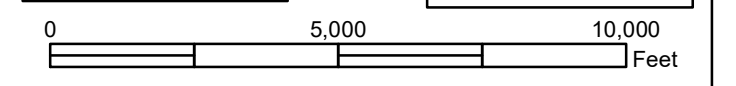
### LEGEND

- |  |  |  |  |
|--|--|--|--|
|  |  |  |  |
|  |  |  |  |
|  |  |  |  |
|  |  |  |  |
|  |  |  |  |
|  |  |  |  |
|  |  |  |  |
- AIZ Overlay      Airport Height Overlay  
 Airport Noise Overlay      Flammable Gas Overlay  
 Arvada      Brighton      Lochbuie  
 Aurora      Commerce City      Northglenn  
 Bennett      Federal Heights      Thornton  
 Westminster
- \* Use By Special Review      \* Conservation Plan  
 \* AASI (1041)      \* Exemption  
 \* Certificate of Designation      \* Livestock Confinement Operation  
 \* Conditional Use      \* Waiver

1573	1571	1569	1567	1565	1563	1561	1559	1557	1555	1553	1551
1719	1721	1723	1725	1727	1729	1731	1733	1735	1737	1739	1741
1825	1823	1821	1819	1817	1815	1813	1811	1809	1807	1805	1803

6	5	4	3	2	1
7	8	9	10	11	12
18	17	16	15	14	13
19	20	21	22	23	24
30	29	28	27	26	25
31	32	33	34	35	36

NW	NE	NW	NE	NW	NE
1573	1573	1571	1571	1569	1569
SW	SE	SW	SE	SW	SE
1573	1573	1571	1571	1569	1569
NW	NE	NW	NE	NW	NE
1719	1719	1721	1721	1723	1723
SW	SE	SW	SE	SW	SE
1719	1719	1721	1721	1723	1723
NW	NE	NW	NE	NW	NE
1825	1825	1823	1823	1821	1821
		SE	SW	SE	
		1823	1821	1821	

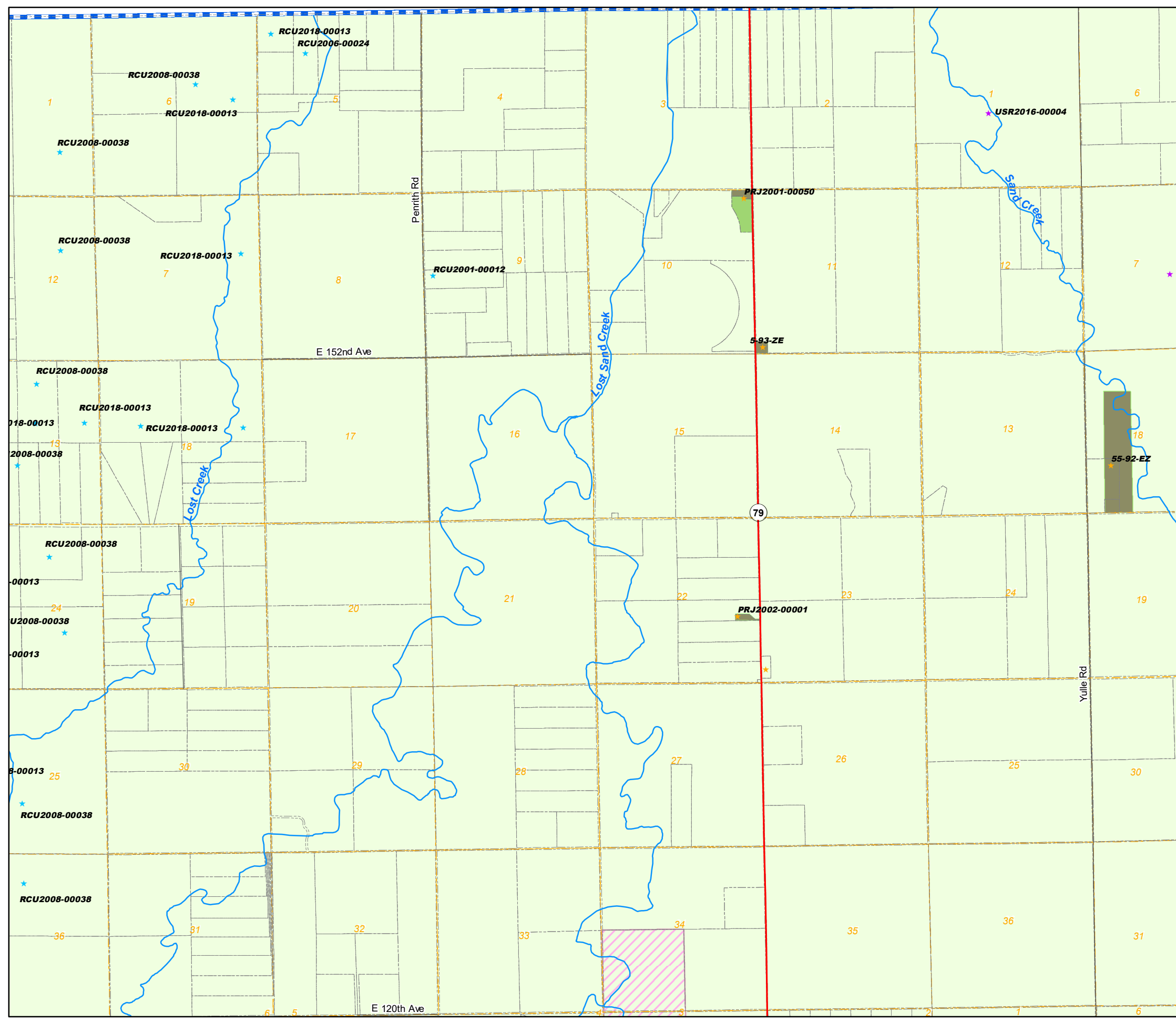


**Disclaimer :**  
 This map is produced for cartographic representation only and may contain information that is no longer current. Adams County assumes no responsibility of any kind for use of this map.

Prepared by Adams County Business Solutions Group  
 4430 S. Adams County Pkwy.  
 Brighton, CO 80601  
 Tel.: 720.523.6800  
 www.adcogov.org/gis



**1563**  
 T1S R63W



# Zoning Map Adams County, Colorado

March 26, 2024

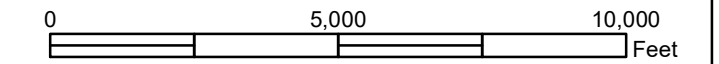
## LEGEND

- |     |     |          |            |
|-----|-----|----------|------------|
| A-1 | C-3 | I-3      | R-2        |
| A-2 | C-4 | M-H      | R-3        |
| A-3 | C-5 | P-U-D    | R-4        |
| AV  | CO  | P-U-D(P) | R-E        |
| C-0 | DIA | PL       | TOD        |
| C-1 | I-1 | R-1-A    | Conditions |
| C-2 | I-2 | R-1-C    |            |
- 
- |                       |                        |
|-----------------------|------------------------|
| AIZ Overlay           | Airport Height Overlay |
| Airport Noise Overlay | Flammable Gas Overlay  |
- 
- |         |                 |             |
|---------|-----------------|-------------|
| Arvada  | Brighton        | Lochbuie    |
| Aurora  | Commerce City   | Northglenn  |
| Bennett | Federal Heights | Thornton    |
|         |                 | Westminster |
- 
- |                              |                                   |
|------------------------------|-----------------------------------|
| ★ Use By Special Review      | ★ Conservation Plan               |
| ★ AASI (1041)                | ★ Exemption                       |
| ★ Certificate of Designation | ★ Livestock Confinement Operation |
| ★ Conditional Use            | ★ Waiver                          |

1573	1571	1569	1567	1565	1563	1561	1559	1557	1555	1553	1551
1719	1721	1723	1725	1727	1729	1731	1733	1735	1737	1739	1741
1825	1823	1821	1819	1817	1815	1813	1811	1809	1807	1805	1803

6	5	4	3	2	1
7	8	9	10	11	12
18	17	16	15	14	13
19	20	21	22	23	24
30	29	28	27	26	25
31	32	33	34	35	36

NW	NE	NW	NE	NW	NE
1573	1573	1571	1571	1569	1569
SW	SE	SW	SE	SW	SE
1573	1573	1571	1571	1569	1569
NW	NE	NW	NE	NW	NE
1719	1719	1721	1721	1723	1723
SW	SE	SW	SE	SW	SE
1719	1719	1721	1721	1723	1723
NW	NE	NW	NE	NW	NE
1825	1825	1823	1823	1821	1821
		SE	SW	SE	
		1823	1821	1821	

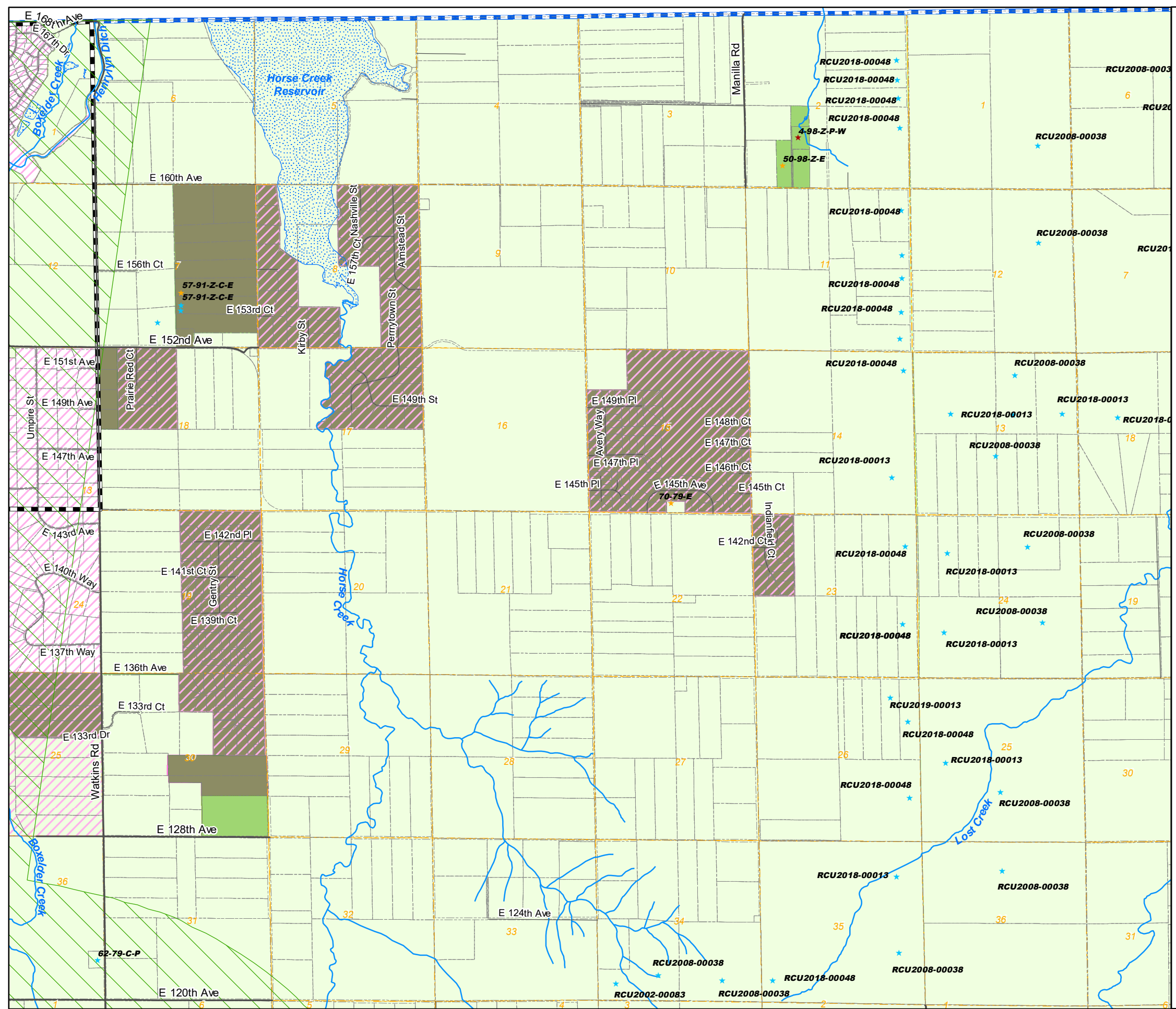


**Disclaimer :**  
This map is produced for cartographic representation only and may contain information that is no longer current. Adams County assumes no responsibility of any kind for use of this map.

Prepared by Adams County Business Solutions Group  
4430 S. Adams County Pkwy.  
Brighton, CO 80601  
Tel.: 720.523.6800  
www.adcogov.org/gis



**1565**  
T1S R64W





# Zoning Map Adams County, Colorado

March 26, 2024

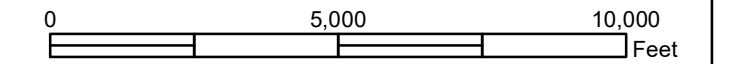
## LEGEND

- |  |                       |  |                        |  |            |  |            |
|--|-----------------------|--|------------------------|--|------------|--|------------|
|  | A-1                   |  | C-3                    |  | I-3        |  | R-2        |
|  | A-2                   |  | C-4                    |  | M-H        |  | R-3        |
|  | A-3                   |  | C-5                    |  | P-U-D      |  | R-4        |
|  | AV                    |  | CO                     |  | P-U-D(P)   |  | R-E        |
|  | C-0                   |  | DIA                    |  | PL         |  | TOD        |
|  | C-1                   |  | I-1                    |  | R-1-A      |  | Conditions |
|  | C-2                   |  | I-2                    |  | R-1-C      |  |            |
|  | AIZ Overlay           |  | Airport Height Overlay |  |            |  |            |
|  | Airport Noise Overlay |  | Flammable Gas Overlay  |  |            |  |            |
|  | Arvada                |  | Brighton               |  | Lochbuie   |  |            |
|  | Aurora                |  | Commerce City          |  | Northglenn |  |            |
|  | Bennett               |  | Federal Heights        |  | Thornton   |  |            |
|  |                       |  | Westminster            |  |            |  |            |
- ★ Use By Special Review
  - ★ Conservation Plan
  - ★ AASI (1041)
  - ★ Exemption
  - ★ Certificate of Designation
  - ★ Livestock Confinement Operation
  - ★ Conditional Use
  - ★ Waiver

1573	1571	1569	1567	1565	1563	1561	1559	1557	1555	1553	1551
1719	1721	1723	1725	1727	1729	1731	1733	1735	1737	1739	1741
1825	1823	1821	1819	1817	1815	1813	1811	1809	1807	1805	1803

6	5	4	3	2	1
7	8	9	10	11	12
18	17	16	15	14	13
19	20	21	22	23	24
30	29	28	27	26	25
31	32	33	34	35	36

NW	NE	NW	NE	NW	NE
1573	1573	1571	1571	1569	1569
SW	SE	SW	SE	SW	SE
1573	1573	1571	1571	1569	1569
NW	NE	NW	NE	NW	NE
1719	1719	1721	1721	1723	1723
SW	SE	SW	SE	SW	SE
1719	1719	1721	1721	1723	1723
NW	NE	NW	NE	NW	NE
1825	1825	1823	1823	1821	1821
SE	SW	SE	SW	SE	SW
1823	1821	1821	1821		

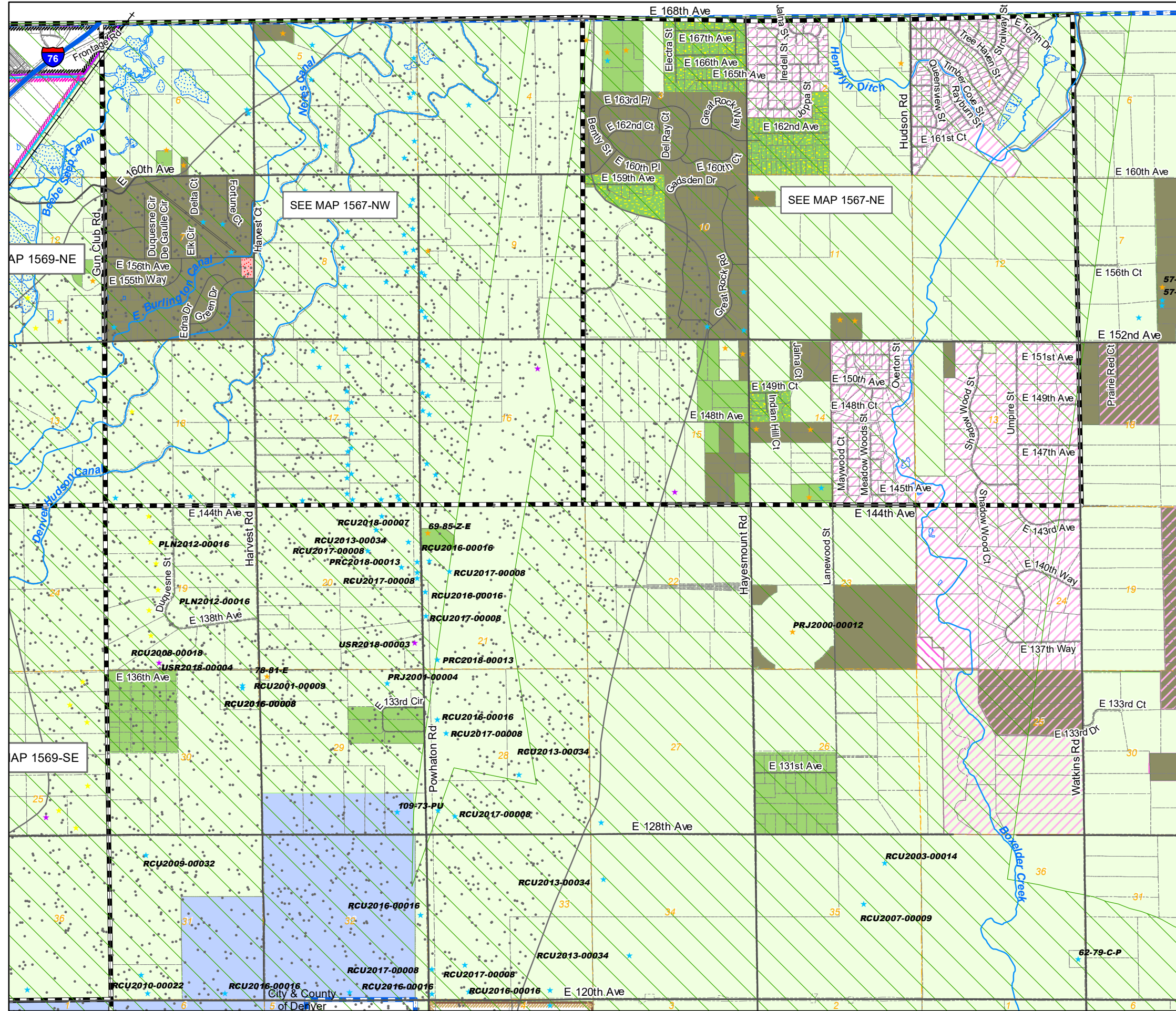


**Disclaimer :**  
This map is produced for cartographic representation only and may contain information that is no longer current. Adams County assumes no responsibility of any kind for use of this map.

Prepared by Adams County Business Solutions Group  
4430 S. Adams County Pkwy.  
Brighton, CO 80601  
Tel.: 720.523.6800  
www.adcogov.org/gis



**1567**  
T1S R65W



# Zoning Map Adams County, Colorado

March 26, 2024

## LEGEND

	A-1		C-3		I-3		R-2
	A-2		C-4		M-H		R-3
	A-3		C-5		P-U-D		R-4
	AV		CO		P-U-D(P)		R-E
	C-0		DIA		PL		TOD
	C-1		I-1		R-1-A		Conditions
	C-2		I-2		R-1-C		

	Flammable Gas Overlay		Airport Noise Overlay
	AIZ Overlay		Airport Height Overlay

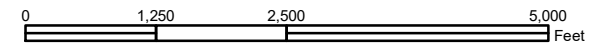
	Arvada		Brighton		Lochbuie
	Aurora		Commerce City		Northglenn
	Bennett		Federal Heights		Thornton
			Westminster		

- ★ Use By Special Review
- ★ AASI (1041)
- ★ Certificate of Designation
- ★ Conditional Use
- ★ Conservation Plan
- ★ Exemption
- ★ Livestock Confinement Operation
- ★ Waiver

1573	1571	1569	1567	1565	1563	1561	1559	1557	1555	1553	1551
1719	1721	1723	1725	1727	1729	1731	1733	1735	1737	1739	1741
1825	1823	1821	1819	1817	1815	1813	1811	1809	1807	1805	1803

6	5	4	3	2	1	6	5	4
7	8	9	10	11	12	7	8	9
18	17	16	15	14	13	18	17	16
19	20	21	22	23	24	19	20	21
30	29	28	27	26	25	30	29	28
31	32	33	34	35	36	31	32	33

NW	NE	NW	NE	NW	NE
1573	1573	1571	1571	1569	1569
SW	SE	SW	SE	SW	SE
1573	1573	1571	1571	1569	1569
NW	NE	NW	NE	NW	NE
1719	1719	1721	1721	1723	1723
SW	SE	SW	SE	SW	SE
1719	1719	1721	1721	1723	1723
NW	NE	NW	NE	NW	NE
1825	1825	1823	1823	1821	1821
SE	SW	SE	SW	SE	SW
1823	1821	1821	1821		

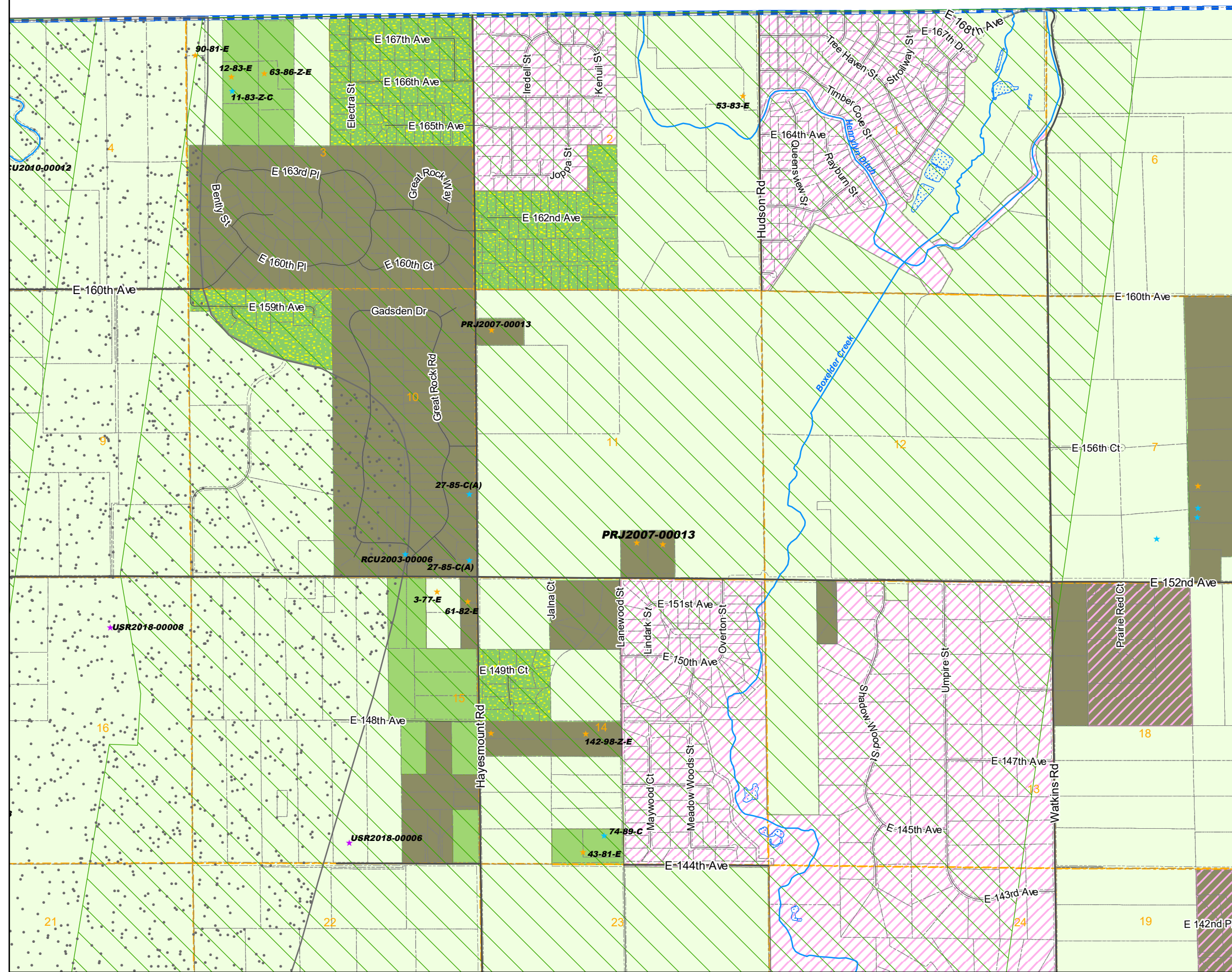


**Disclaimer:**  
This map is produced for cartographic representation only and may contain information that is no longer current. Adams County assumes no responsibility of any kind for use of this map.

Prepared by Adams County  
Business Solutions Group  
4430 S. Adams County Pkwy.  
Brighton, CO 80601  
Tel.: 720.523.6800  
www.adcogov.org/gis



**1567-NE**  
**T1S R65W**



# Zoning Map Adams County, Colorado

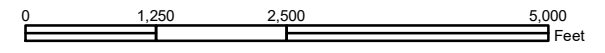
March 26, 2024

## LEGEND

- |  |     |  |     |  |          |  |            |
|--|-----|--|-----|--|----------|--|------------|
|  | A-1 |  | C-3 |  | I-3      |  | R-2        |
|  | A-2 |  | C-4 |  | M-H      |  | R-3        |
|  | A-3 |  | C-5 |  | P-U-D    |  | R-4        |
|  | AV  |  | CO  |  | P-U-D(P) |  | R-E        |
|  | C-0 |  | DIA |  | PL       |  | TOD        |
|  | C-1 |  | I-1 |  | R-1-A    |  | Conditions |
|  | C-2 |  | I-2 |  | R-1-C    |  |            |
- 
- |  |                       |  |                        |
|--|-----------------------|--|------------------------|
|  | Flammable Gas Overlay |  | Airport Noise Overlay  |
|  | AIZ Overlay           |  | Airport Height Overlay |
- 
- |  |         |  |                 |  |            |
|--|---------|--|-----------------|--|------------|
|  | Arvada  |  | Brighton        |  | Lochbuie   |
|  | Aurora  |  | Commerce City   |  | Northglenn |
|  | Bennett |  | Federal Heights |  | Thornton   |
|  |         |  | Westminster     |  |            |
- 
- |  |                            |  |                                 |
|--|----------------------------|--|---------------------------------|
|  | Use By Special Review      |  | Conservation Plan               |
|  | AAIS (1041)                |  | Exemption                       |
|  | Certificate of Designation |  | Livestock Confinement Operation |
|  | Conditional Use            |  | Waiver                          |

1573	1571	1569	1567	1565	1563	1561	1559	1557	1555	1553	1551
1719	1721	1723	1725	1727	1729	1731	1733	1735	1737	1739	1741
1825	1823	1821	1819	1817	1815	1813	1811	1809	1807	1805	1803

3	2	1	6	5	4	3	2	1
10	11	12	7	8	9	10	11	12
15	14	13	18	17	16	15	14	13
22	23	24	19	20	21	22	23	24
27	26	25	30	29	28	27	26	25
34	35	36	31	32	33	34	35	36

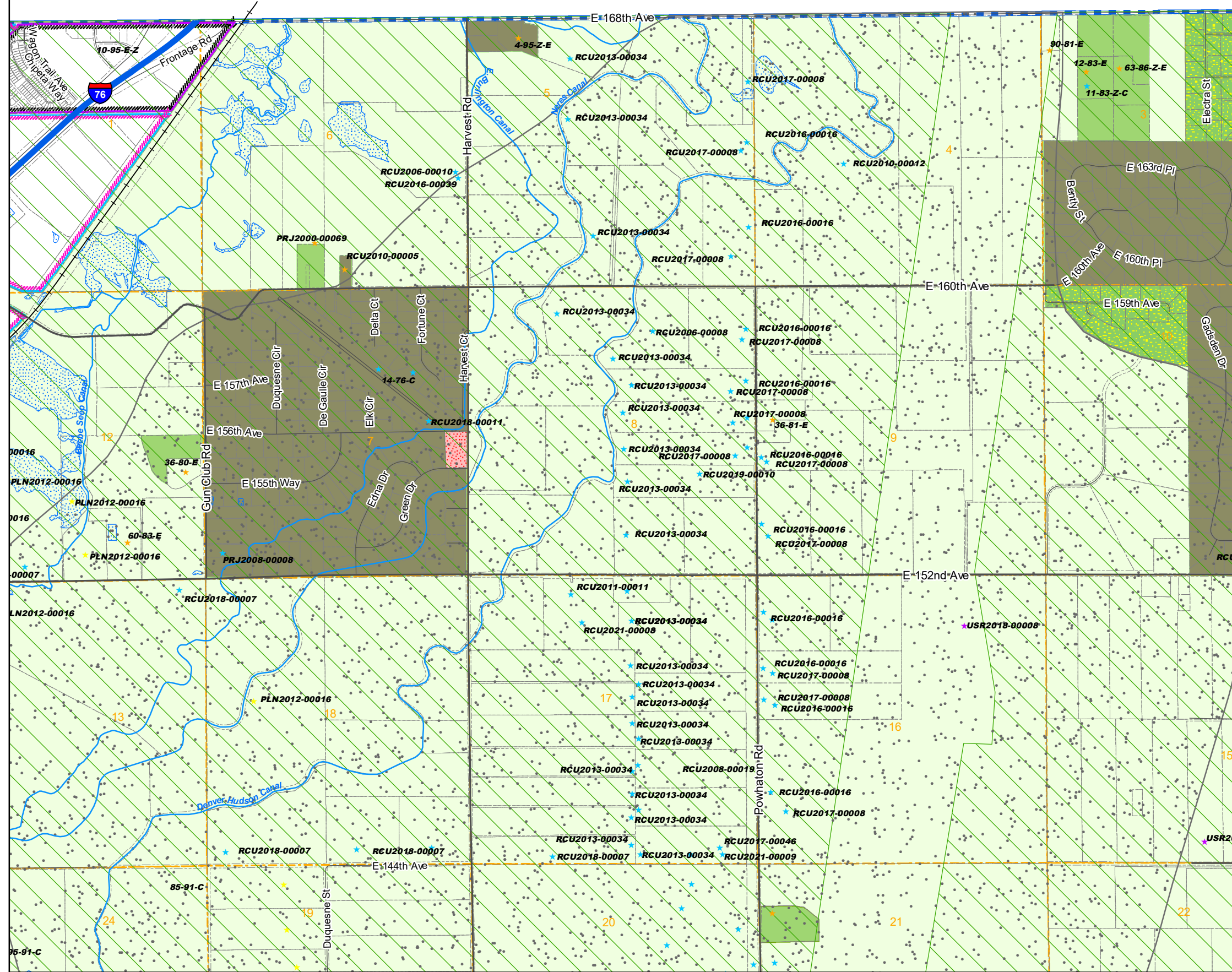


**Disclaimer:**  
This map is produced for cartographic representation only and may contain information that is no longer current. Adams County assumes no responsibility of any kind for use of this map.

Prepared by Adams County  
Business Solutions Group  
4430 S. Adams County Pkwy.  
Brighton, CO 80601  
Tel.: 720.523.6800  
www.adcogov.org/gis



**1567-NW**  
T1S R65W

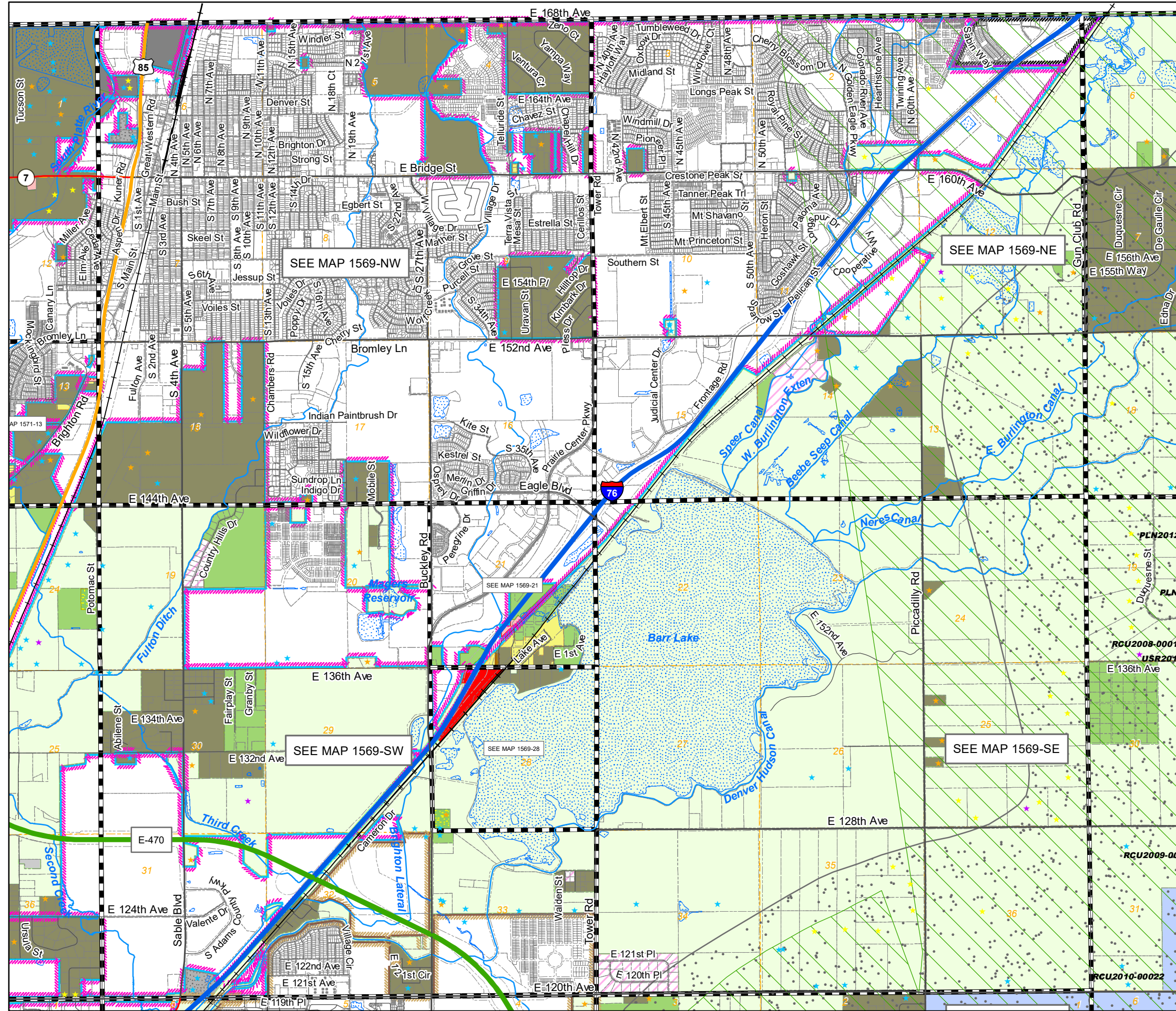


# Zoning Map Adams County, Colorado

March 26, 2024

## LEGEND

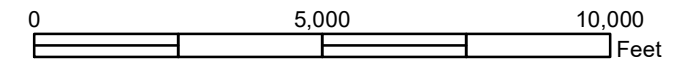
- A-1
- A-2
- A-3
- AV
- C-0
- C-1
- C-2
- C-3
- C-4
- C-5
- CO
- DIA
- I-1
- I-2
- I-3
- M-H
- P-U-D
- P-U-D(P)
- PL
- R-1-A
- R-1-C
- R-2
- R-3
- R-4
- R-E
- TOD
- Conditions
- AIZ Overlay
- Airport Height Overlay
- Airport Noise Overlay
- Flammable Gas Overlay
- Arvada
- Aurora
- Bennett
- Brighton
- Commerce City
- Federal Heights
- Lochbuie
- Northglenn
- Thornton
- Westminster
- ★ Use By Special Review
- ★ Conservation Plan
- ★ AASI (1041)
- ★ Exemption
- ★ Certificate of Designation
- ★ Livestock Confinement Operation
- ★ Conditional Use
- ★ Waiver



1573	1571	1569	1567	1565	1563	1561	1559	1557	1555	1553	1551
1719	1721	1723	1725	1727	1729	1731	1733	1735	1737	1739	1741
1825	1823	1821	1819	1817	1815	1813	1811	1809	1807	1805	1803


6	5	4	3	2	1
7	8	9	10	11	12
18	17	16	15	14	13
19	20	21	22	23	24
30	29	28	27	26	25
31	32	33	34	35	36

NW	NE	NW	NE	NW	NE
1573	1573	1571	1571	1569	1569
SW	SE	SW	SE	SW	SE
1573	1573	1571	1571	1569	1569
NW	NE	NW	NE	NW	NE
1719	1719	1721	1721	1723	1723
SW	SE	SW	SE	SW	SE
1719	1719	1721	1721	1723	1723
NW	NE	NW	NE	NW	NE
1825	1825	1823	1823	1821	1821
		SE	SW	SE	
		1823	1821	1821	



**Disclaimer :**  
This map is produced for cartographic representation only and may contain information that is no longer current. Adams County assumes no responsibility of any kind for use of this map.

Prepared by Adams County Business Solutions Group  
4430 S. Adams County Pkwy.  
Brighton, CO 80601  
Tel.: 720.523.6800  
www.adcogov.org/gis



**1569**  
T1S R66W

# Zoning Map Adams County, Colorado

March 26, 2024


## LEGEND

- |     |     |          |            |
|-----|-----|----------|------------|
| A-1 | C-3 | I-3      | R-2        |
| A-2 | C-4 | M-H      | R-3        |
| A-3 | C-5 | P-U-D    | R-4        |
| AV  | CO  | P-U-D(P) | R-E        |
| C-0 | DIA | PL       | TOD        |
| C-1 | I-1 | R-1-A    | Conditions |
| C-2 | I-2 | R-1-C    |            |
- 
- |                       |                        |
|-----------------------|------------------------|
| AIZ Overlay           | Airport Height Overlay |
| Airport Noise Overlay | Flammable Gas Overlay  |
| Arvada                | Brighton               |
| Aurora                | Commerce City          |
| Bennett               | Federal Heights        |
|                       | Thornton               |
|                       | Westminster            |
- 
- ★ Use By Special Review
  - ★ AASI (1041)
  - ★ Certificate of Designation
  - ★ Conditional Use
  - ★ Conservation Plan
  - ★ Exemption
  - ★ Livestock Confinement Operation
  - ★ Waiver

1573	1571	1569	1567	1565	1563	1561	1559	1557	1555	1553	1551
1719	1721	1723	1725	1727	1729	1731	1733	1735	1737	1739	1741
1825	1823	1821	1819	1817	1815	1813	1811	1809	1807	1805	1803

8	9	10
17	16	15
20	21	22
29	28	27
32	33	34

NW	NE	NW	NE	NW	NE
1573	1573	1571	1571	1569	1569
SW	SE	SW	SE	SW	SE
1573	1573	1571	1571	1569	1569
NW	NE	NW	NE	NW	NE
1719	1719	1721	1721	1723	1723
SW	SE	SW	SE	SW	SE
1719	1719	1721	1721	1723	1723
NW	NE	NW	NE	NW	NE
1825	1825	1823	1823	1821	1821
		SE	SW	SE	
		1823	1821	1821	

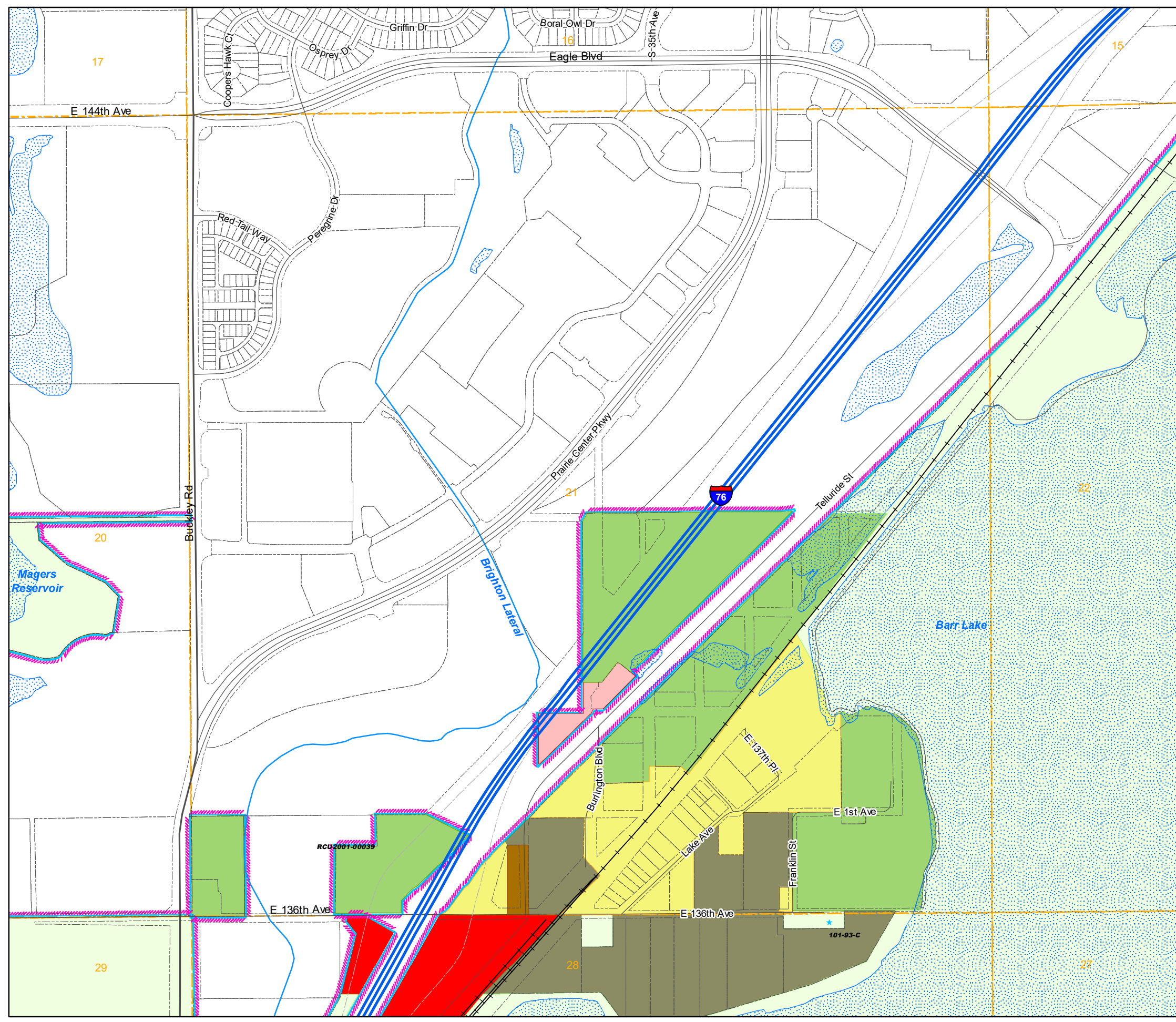


**Disclaimer :**  
This map is produced for cartographic representation only and may contain information that is no longer current. Adams County assumes no responsibility of any kind for use of this map.

Prepared by Adams County  
Business Solutions Group  
4430 S. Adams County Pkwy.  
Brighton, CO 80601  
Tel: 720.523.6800  
www.adcogov.org/gis



**1569-21**  
**T1S R66W**



# Zoning Map Adams County, Colorado

March 26, 2024

## LEGEND

- A-1
- A-2
- A-3
- AV
- C-0
- C-1
- C-2
- C-3
- C-4
- C-5
- CO
- DIA
- I-1
- I-2
- I-3
- M-H
- P-U-D
- P-U-D(P)
- PL
- R-1-A
- R-1-C
- R-2
- R-3
- R-4
- R-E
- TOD
- Conditions


- AIZ Overlay
- Airport Height Overlay
- Airport Noise Overlay
- Flammable Gas Overlay
- Arvada
- Brighton
- Lochbuie
- Aurora
- Commerce City
- Northglenn
- Bennett
- Federal Heights
- Thornton
- Westminster

- Use By Special Review
- Conservation Plan
- AASI (1041)
- Exemption
- Certificate of Designation
- Livestock Confinement Operation
- Conditional Use
- Waiver

1573	1571	1569	1567	1565	1563	1561	1559	1557	1555	1553	1551
1719	1721	1723	1725	1727	1729	1731	1733	1735	1737	1739	1741
1825	1823	1821	1819	1817	1815	1813	1811	1809	1807	1805	1803

17	16	15
20	21	22
29	28	27
32	33	34
5	4	3

NW	NE	NW	NE	NW	NE
1573	1573	1571	1571	1569	1569
SW	SE	SW	SE	SW	SE
1573	1573	1571	1571	1569	1569
NW	NE	NW	NE	NW	NE
1719	1719	1721	1721	1723	1723
SW	SE	SW	SE	SW	SE
1719	1719	1721	1721	1723	1723
NW	NE	NW	NE	NW	NE
1825	1825	1823	1823	1821	1821
		SE	SW	SE	
		1823	1821	1821	

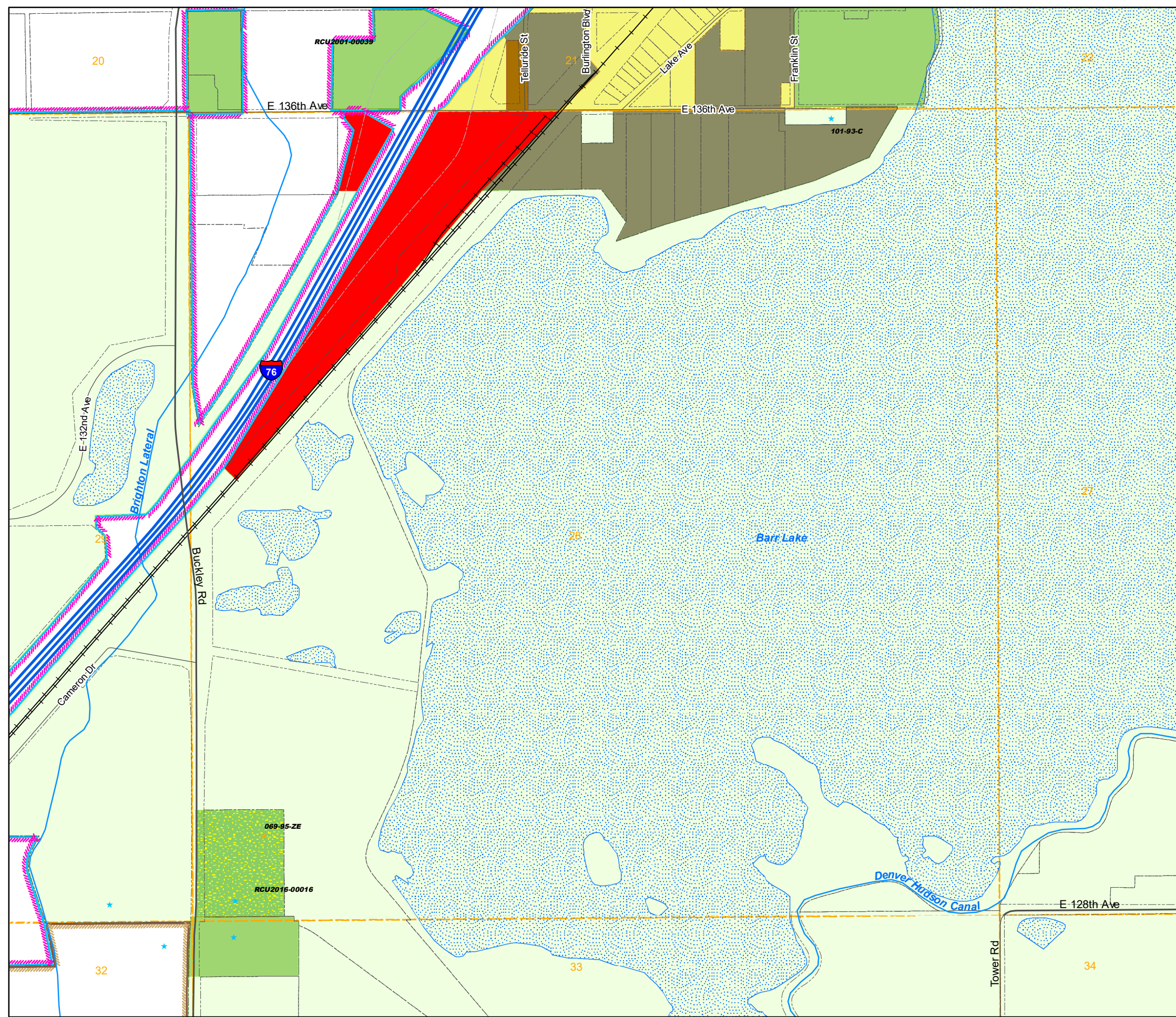


**Disclaimer:**  
This map is produced for cartographic representation only and may contain information that is no longer current. Adams County assumes no responsibility of any kind for use of this map.

Prepared by Adams County  
Business Solutions Group  
4430 S. Adams County Pkwy.  
Brighton, CO 80601  
Tel: 720.523.6800  
www.adcogov.org/gis



**1569-28**  
**T1S R66W**



# Zoning Map Adams County, Colorado

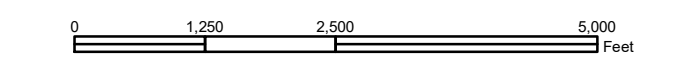
March 26, 2024

## LEGEND

- |  |     |  |     |  |          |  |            |
|--|-----|--|-----|--|----------|--|------------|
|  | A-1 |  | C-3 |  | I-3      |  | R-2        |
|  | A-2 |  | C-4 |  | M-H      |  | R-3        |
|  | A-3 |  | C-5 |  | P-U-D    |  | R-4        |
|  | AV  |  | CO  |  | P-U-D(P) |  | R-E        |
|  | C-0 |  | DIA |  | PL       |  | TOD        |
|  | C-1 |  | I-1 |  | R-1-A    |  | Conditions |
|  | C-2 |  | I-2 |  | R-1-C    |  |            |
- 
- |  |                       |  |                        |
|--|-----------------------|--|------------------------|
|  | Flammable Gas Overlay |  | Airport Noise Overlay  |
|  | AIZ Overlay           |  | Airport Height Overlay |
- 
- |  |         |  |                 |  |            |
|--|---------|--|-----------------|--|------------|
|  | Arvada  |  | Brighton        |  | Lochbuie   |
|  | Aurora  |  | Commerce City   |  | Northglenn |
|  | Bennett |  | Federal Heights |  | Thornton   |
|  |         |  | Westminster     |  |            |
- 
- |  |                            |  |                                 |
|--|----------------------------|--|---------------------------------|
|  | Use By Special Review      |  | Conservation Plan               |
|  | AASI (1041)                |  | Exemption                       |
|  | Certificate of Designation |  | Livestock Confinement Operation |
|  | Conditional Use            |  | Waiver                          |

1573	1571	1569	1567	1565	1563	1561	1559	1557	1555	1553	1551
1719	1721	1723	1725	1727	1729	1731	1733	1735	1737	1739	1741
1825	1823	1821	1819	1817	1815	1813	1811	1809	1807	1805	1803

NW	NE	NW	NE	NW	NE
1573	1573	1571	1571	1569	1569
SW	SE	SW	SE	SW	SE
1573	1573	1571	1571	1569	1569
NW	NE	NW	NE	NW	NE
1719	1719	1721	1721	1723	1723
SW	SE	SW	SE	SW	SE
1719	1719	1721	1721	1723	1723
NW	NE	NW	NE	NW	NE
1825	1825	1823	1823	1821	1821
SE	SW	SE	SW	SE	SW
1823	1821	1821			

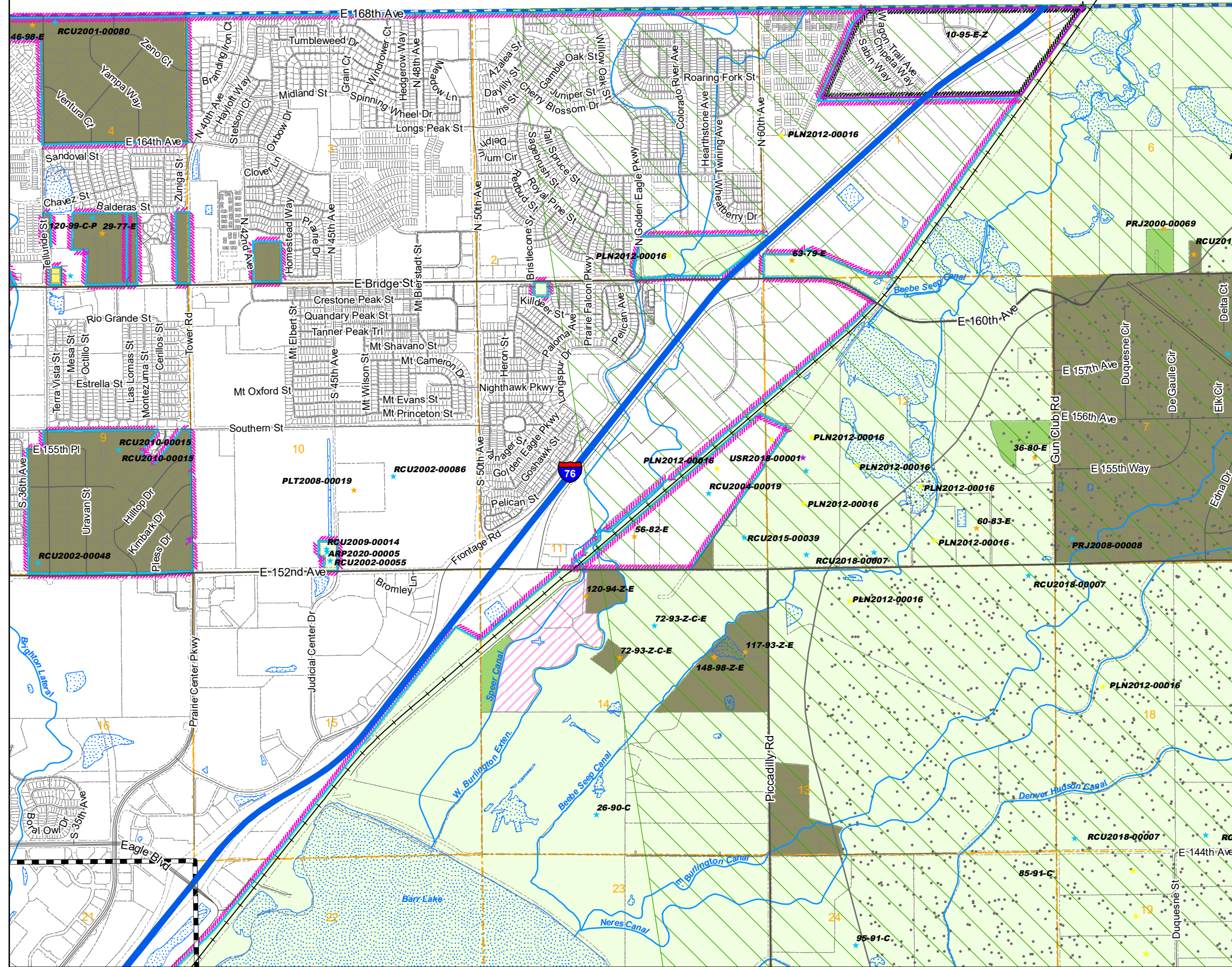


**Disclaimer:**  
This map is produced for cartographic representation only and may contain information that is no longer current. Adams County assumes no responsibility of any kind for use of this map.

Prepared by Adams County Business Solutions Group  
4430 S. Adams County Pkwy.  
Brighton, CO 80601  
Tel.: 720.523.6800  
www.adcogov.org/gis



**1569-NE  
T1S R66W**

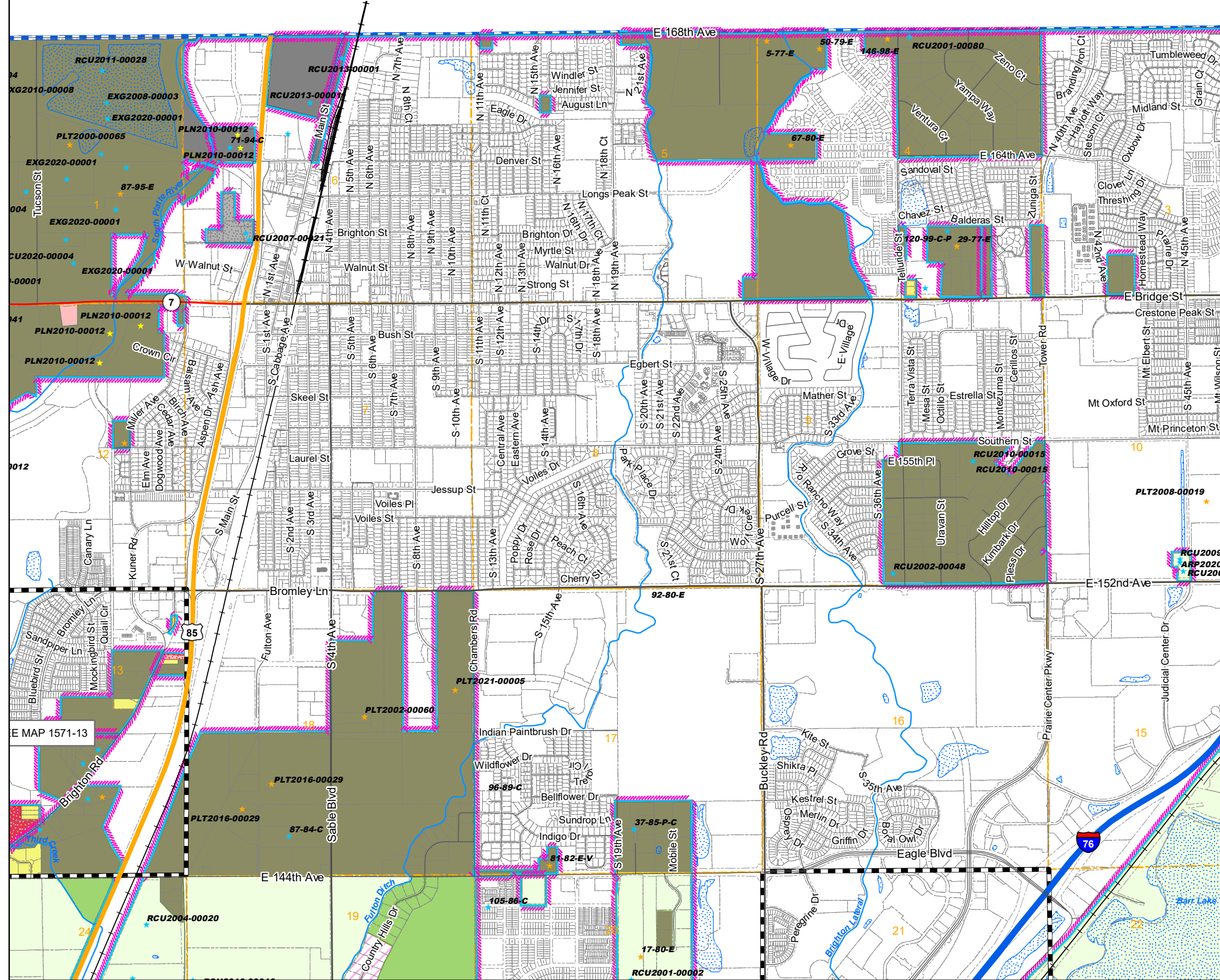


# Zoning Map Adams County, Colorado

March 26, 2024

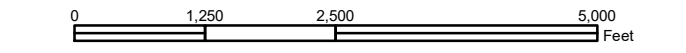
## LEGEND

- A-1
- A-2
- A-3
- AV
- C-0
- C-1
- C-2
- C-3
- C-4
- C-5
- CO
- DIA
- I-1
- I-2
- I-3
- M-H
- P-U-D
- P-U-D(P)
- PL
- R-1-A
- R-1-C
- R-2
- R-3
- R-4
- R-E
- TOD
- Conditions
- Flammable Gas Overlay
- AIZ Overlay
- Airport Noise Overlay
- Airport Height Overlay
- Arvada
- Aurora
- Bennett
- Brighton
- Commerce City
- Federal Heights
- Lochbuie
- Northglenn
- Thornton
- Westminster
- ★ Use By Special Review
- ★ AASI (1041)
- ★ Certificate of Designation
- ★ Conditional Use
- ★ Conservation Plan
- ★ Exemption
- ★ Livestock Confinement Operation
- ★ Waiver



1573	1571	1569	1567	1565	1563	1561	1559	1557	1555	1553	1551
1719	1721	1723	1725	1727	1729	1731	1733	1735	1737	1739	1741
1825	1823	1821	1819	1817	1815	1813	1811	1809	1807	1805	1803

NW	NE	NW	NE	NW	NE
1573	1573	1571	1571	1569	1569
SW	SE	SW	SE	SW	SE
1573	1573	1571	1571	1569	1569
NW	NE	NW	NE	NW	NE
1719	1719	1721	1721	1723	1723
SW	SE	SW	SE	SW	SE
1719	1719	1721	1721	1723	1723
NW	NE	NW	NE	NW	NE
1825	1825	1823	1823	1821	1821
SE	SW	SE	SW	SE	SW
1823	1821	1821	1821	1821	1821



**Disclaimer:**  
This map is produced for cartographic representation only and may contain information that is no longer current. Adams County assumes no responsibility of any kind for use of this map.

Prepared by Adams County  
Business Solutions Group  
4430 S. Adams County Pkwy.  
Brighton, CO 80601  
Tel.: 720.523.6800  
www.adcogov.org/gis



**1569-NW**  
**T1S R66W**

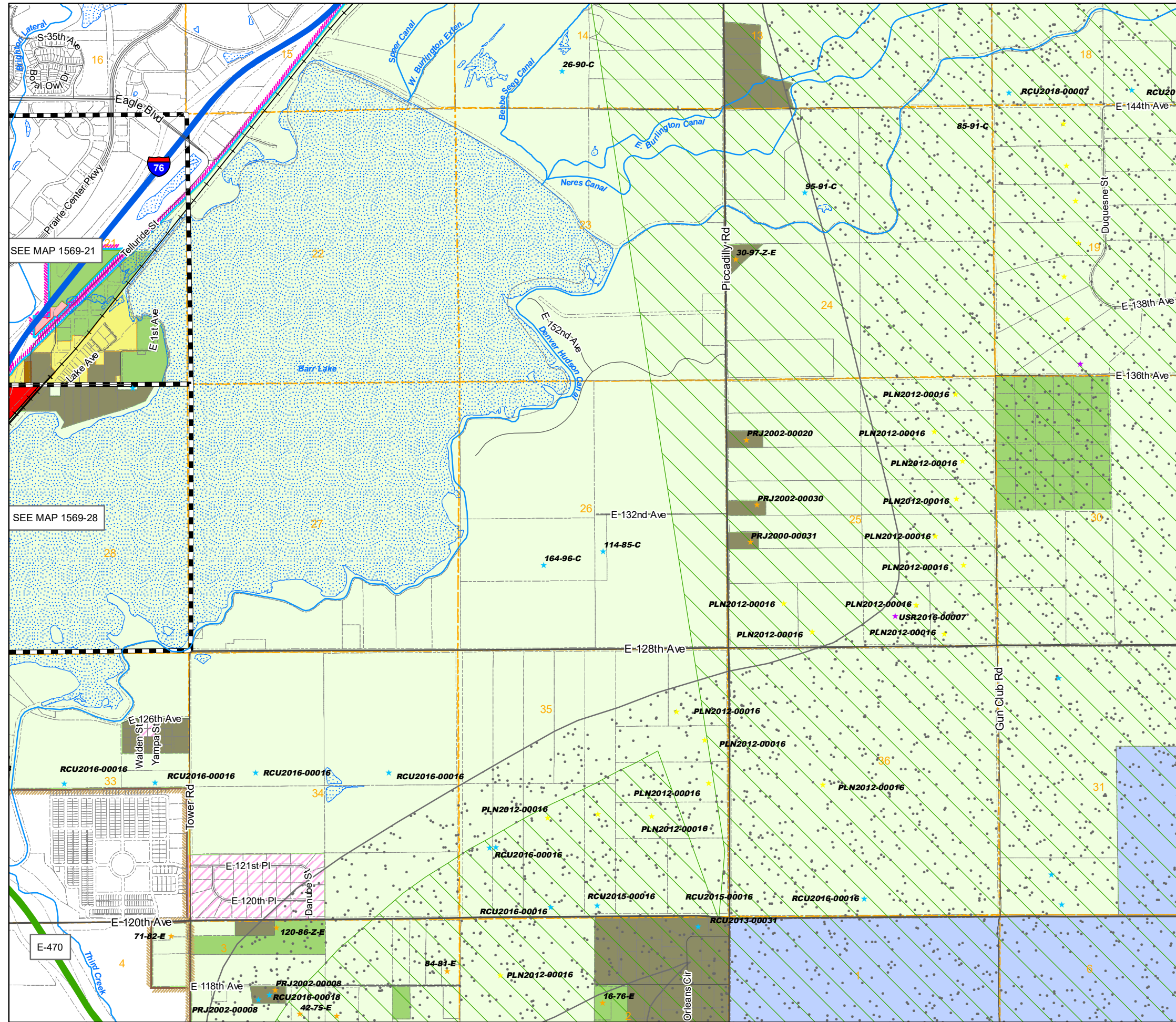


# Zoning Map Adams County, Colorado

March 26, 2024

## LEGEND

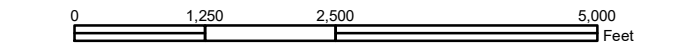
- A-1
- A-2
- A-3
- AV
- C-0
- C-1
- C-2
- C-3
- C-4
- C-5
- CO
- DIA
- I-1
- I-2
- I-3
- M-H
- P-U-D
- P-U-D(P)
- PL
- R-1-A
- R-1-C
- R-2
- R-3
- R-4
- R-E
- TOD
- Conditions
- Flammable Gas Overlay
- Airport Noise Overlay
- AIZ Overlay
- Airport Height Overlay
- Arvada
- Brighton
- Lochbuie
- Aurora
- Commerce City
- Northglenn
- Bennett
- Federal Heights
- Thornton
- Westminster
- Use By Special Review
- Conservation Plan
- AASI (1041)
- Exemption
- Certificate of Designation
- Livestock Confinement Operation
- Conditional Use
- Waiver



1573	1571	1569	1567	1565	1563	1561	1559	1557	1555	1553	1551
1719	1721	1723	1725	1727	1729	1731	1733	1735	1737	1739	1741
1825	1823	1821	1819	1817	1815	1813	1811	1809	1807	1805	1803

6	5	4	3	2	1	6	5	4
7	8	9	10	11	12	7	8	9
18	17	16	15	14	13	18	17	16
19	20	21	22	23	24	19	20	21
30	29	28	27	26	25	30	29	28
31	32	33	34	35	36	31	32	33
6	5	4	3	2	1	6	5	4
7	8	9	10	11	12	7	8	9
18	17	16	15	14	13	18	17	16

NW	NE	NW	NE	NW	NE
1573	1573	1571	1571	1569	1569
SW	SE	SW	SE	SW	SE
1573	1573	1571	1571	1569	1569
NW	NE	NW	NE	NW	NE
1719	1719	1721	1721	1723	1723
SW	SE	SW	SE	SW	SE
1719	1719	1721	1721	1723	1723
NW	NE	NW	NE	NW	NE
1825	1825	1823	1823	1821	1821
SE	SW	SE	SW	SE	SW
1823	1821	1821	1821	1821	1821



**Disclaimer:**  
This map is produced for cartographic representation only and may contain information that is no longer current. Adams County assumes no responsibility of any kind for use of this map.

Prepared by Adams County  
Business Solutions Group  
4430 S. Adams County Pkwy.  
Brighton, CO 80601  
Tel.: 720.523.6800  
www.adcogov.org/gis



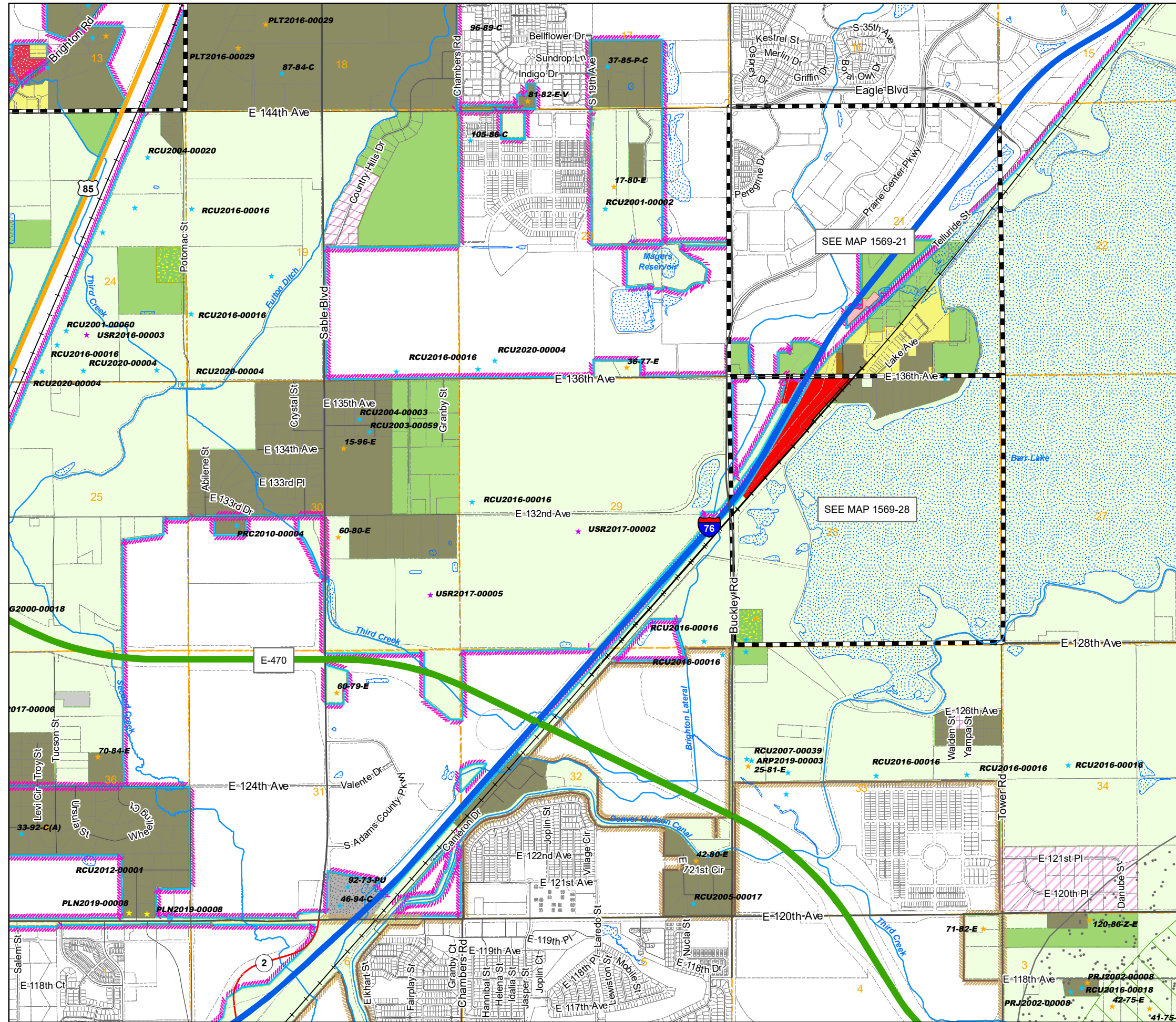
**1569-SE**  
T1S R66W

# Zoning Map Adams County, Colorado

March 26, 2024

## LEGEND

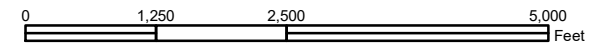
- A-1
- A-2
- A-3
- AV
- C-0
- C-1
- C-2
- C-3
- C-4
- C-5
- CO
- DIA
- I-1
- I-2
- I-3
- M-H
- P-U-D
- P-U-D(P)
- PL
- R-1-A
- R-1-C
- R-2
- R-3
- R-4
- R-E
- TOD
- Conditions
- Flammable Gas Overlay
- Airport Noise Overlay
- AIZ Overlay
- Airport Height Overlay
- Arvada
- Aurora
- Bennett
- Brighton
- Commerce City
- Federal Heights
- Lochbuie
- Northglenn
- Thornton
- Westminster
- ★ Use By Special Review
- ★ AASI (1041)
- ★ Certificate of Designation
- ★ Conditional Use
- ★ Conservation Plan
- ★ Exemption
- ★ Livestock Confinement Operation
- ★ Waiver



1573	1571	1569	1567	1565	1563	1561	1559	1557	1555	1553	1551
1719	1721	1723	1725	1727	1729	1731	1733	1735	1737	1739	1741
1825	1823	1821	1819	1817	1815	1813	1811	1809	1807	1805	1803

3	2	1	6	5	4	3	2	1
10	11	12	7	8	9	10	11	12
15	14	13	18	17	16	15	14	13
22	23	24	19	20	21	22	23	24
27	26	25	30	29	28	27	26	25
34	35	36	31	32	33	34	35	36
3	2	1	6	5	4	3	2	1
10	11	12	7	8	9	10	11	12
15	14	13	18	17	16	15	14	13

NW	NE	NW	NE	NW	NE
1573	1573	1571	1571	1569	1569
SW	SE	SW	SE	SW	SE
1573	1573	1571	1571	1569	1569
NW	NE	NW	NE	NW	NE
1719	1719	1721	1721	1723	1723
SW	SE	SW	SE	SW	SE
1719	1719	1721	1721	1723	1723
NW	NE	NW	NE	NW	NE
1825	1825	1823	1823	1821	1821
SW	SE	SW	SE	SW	SE
1823	1823	1821	1821	1819	1819



**Disclaimer:**  
This map is produced for cartographic representation only and may contain information that is no longer current. Adams County assumes no responsibility of any kind for use of this map.

Prepared by Adams County  
Business Solutions Group  
4430 S. Adams County Pkwy.  
Brighton, CO 80601  
Tel.: 720.523.6800  
www.adcogov.org/gis



**1569-SW**  
T1S R66W

# Zoning Map Adams County, Colorado

March 26, 2024

## LEGEND

	A-1		C-3		I-3		R-2
	A-2		C-4		M-H		R-3
	A-3		C-5		P-U-D		R-4
	AV		CO		P-U-D(P)		R-E
	C-0		DIA		PL		TOD
	C-1		I-1		R-1-A		Conditions
	C-2		I-2		R-1-C		

	AIZ Overlay		Airport Height Overlay
	Airport Noise Overlay		Flammable Gas Overlay

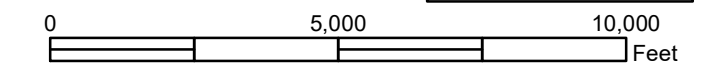
	Arvada		Brighton		Lochbuie
	Aurora		Commerce City		Northglenn
	Bennett		Federal Heights		Thornton
			Westminster		

- ★ Use By Special Review
- ★ AASI (1041)
- ★ Certificate of Designation
- ★ Conditional Use
- ★ Conservation Plan
- ★ Exemption
- ★ Livestock Confinement Operation
- ★ Waiver

1573	1571	1569	1567	1565	1563	1561	1559	1557	1555	1553	1551
1719	1721	1723	1725	1727	1729	1731	1733	1735	1737	1739	1741
1825	1823	1821	1819	1817	1815	1813	1811	1809	1807	1805	1803

6	5	4	3	2	1
7	8	9	10	11	12
18	17	16	15	14	13
19	20	21	22	23	24
30	29	28	27	26	25
31	32	33	34	35	36

NW	NE	NW	NE	NW	NE
1573	1571	1571	1571	1569	1569
SW	SE	SW	SE	SW	SE
1573	1573	1571	1571	1569	1569
NW	NE	NW	NE	NW	NE
1719	1719	1721	1721	1723	1723
SW	SE	SW	SE	SW	SE
1719	1719	1721	1721	1723	1723
NW	NE	NW	NE	NW	NE
1825	1825	1823	1823	1821	1821
		SE	SW	SE	
		1823	1821	1821	

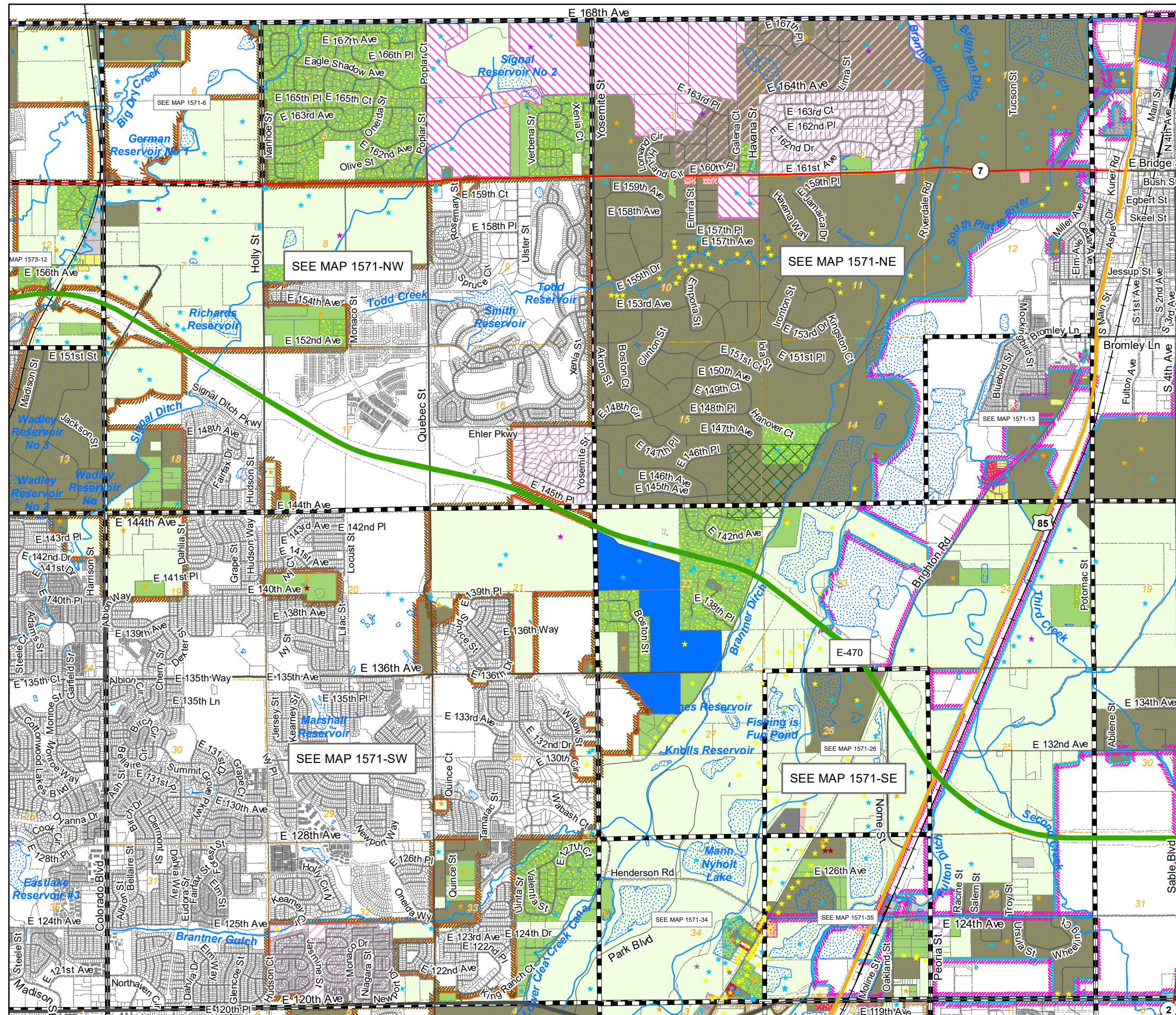


**Disclaimer:**  
This map is produced for cartographic representation only and may contain information that is no longer current. Adams County assumes no responsibility of any kind for use of this map.

Prepared by Adams County Business Solutions Group  
4430 S. Adams County Pkwy.  
Brighton, CO 80601  
Tel.: 720.523.6800  
www.adcogov.org/gis



**1571**  
T1S R67W



# Zoning Map Adams County, Colorado

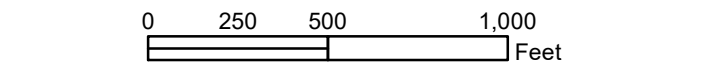
March 26, 2024

## LEGEND

- |     |     |          |            |
|-----|-----|----------|------------|
| A-1 | C-3 | I-3      | R-2        |
| A-2 | C-4 | M-H      | R-3        |
| A-3 | C-5 | P-U-D    | R-4        |
| AV  | CO  | P-U-D(P) | R-E        |
| C-0 | DIA | PL       | TOD        |
| C-1 | I-1 | R-1-A    | Conditions |
| C-2 | I-2 | R-1-C    |            |
- 
- |                       |                        |
|-----------------------|------------------------|
| AIZ Overlay           | Airport Height Overlay |
| Airport Noise Overlay | Flammable Gas Overlay  |
| Arvada                | Brighton               |
| Aurora                | Commerce City          |
| Bennett               | Federal Heights        |
| Lochbuie              | Northglenn             |
| Thornton              | Westminster            |
- 
- ★ Use By Special Review
  - ★ AASI (1041)
  - ★ Certificate of Designation
  - ★ Conditional Use
  - ★ Conservation Plan
  - ★ Exemption
  - ★ Livestock Confinement Operation
  - ★ Waiver

1573	1571	1569	1567	1565	1563	1561	1559	1557	1555	1553	1551
1719	1721	1723	1725	1727	1729	1731	1733	1735	1737	1739	1741
1825	1823	1821	1819	1817	1815	1813	1811	1809	1807	1805	1803

	NW	NE	NW	NE	NW	NE
	1573	1573	1571	1571	1569	1569
	SW	SE	SW	SE	SW	SE
	1573	1573	1571	1571	1569	1569
	NW	NE	NW	NE	NW	NE
	1719	1719	1721	1721	1723	1723
	SW	SE	SW	SE	SW	SE
	1719	1719	1721	1721	1723	1723
	NW	NE	NW	NE	NW	NE
	1825	1825	1823	1823	1821	1821
			SE	SW	SE	
			1823	1821	1821	

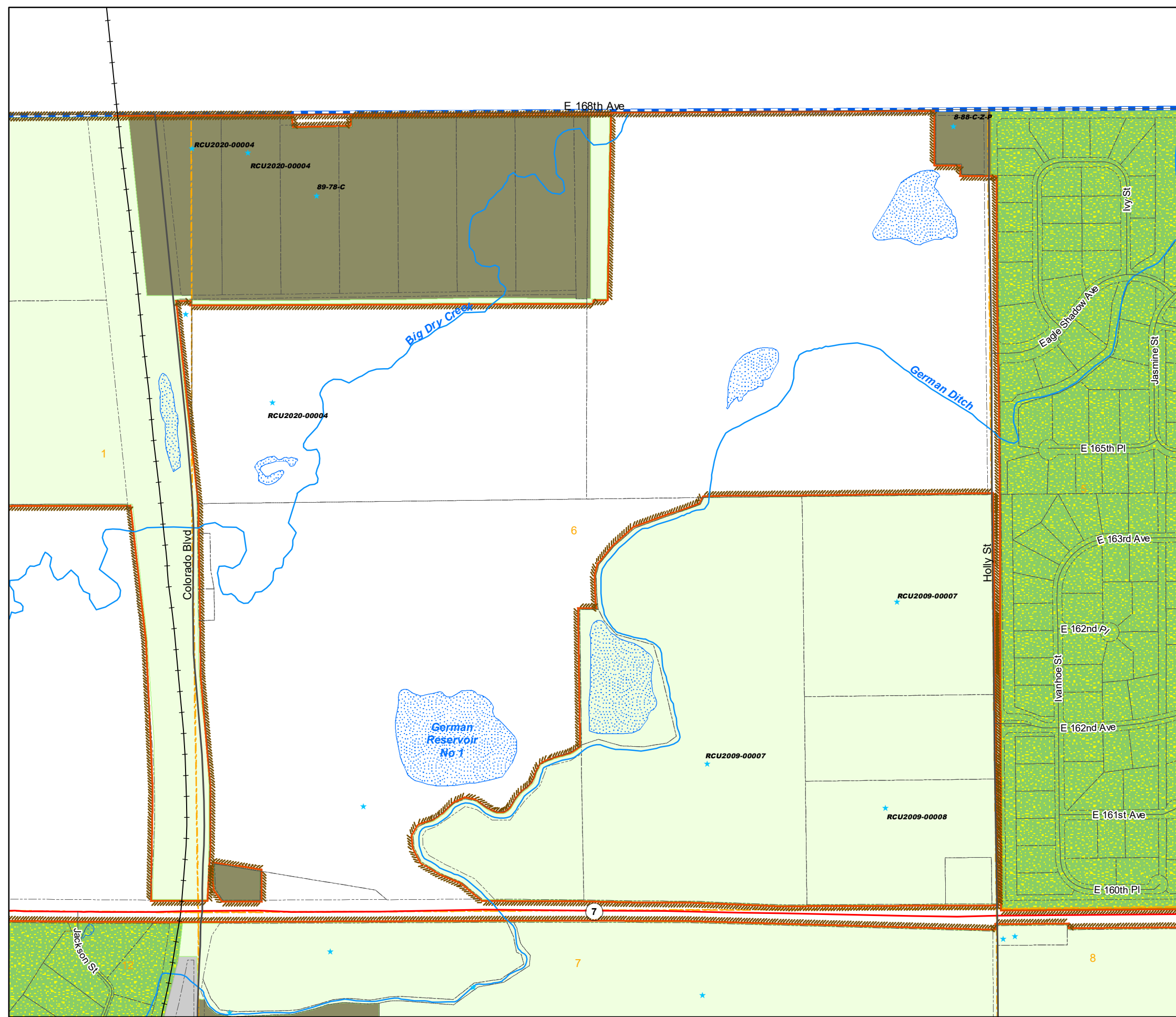


**Disclaimer:**  
This map is produced for cartographic representation only and may contain information that is no longer current. Adams County assumes no responsibility of any kind for use of this map.

Prepared by Adams County Business Solutions Group  
4430 S. Adams County Pkwy.  
Brighton, CO 80601  
Tel: 720.523.6800  
www.adcogov.org/gis



**1571-6**  
**T1S R67W**



# Zoning Map Adams County, Colorado

March 26, 2024

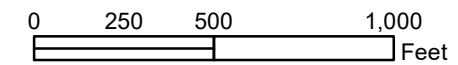
## LEGEND

- A-1
- A-2
- A-3
- AV
- C-0
- C-1
- C-2
- C-3
- C-4
- C-5
- DIA
- I-1
- I-2
- I-3
- M-H
- P-U-D
- P-U-D(P)
- PL
- R-1-A
- R-1-C
- R-2
- R-3
- R-4
- R-E
- TOD
- Conditions
- AIZ Overlay
- Airport Height Overlay
- Airport Noise Overlay
- Flammable Gas Overlay
- Arvada
- Brighton
- Lochbuie
- Aurora
- Commerce City
- Northglenn
- Bennett
- Federal Heights
- Thornton
- Westminster
- Use By Special Review
- Conservation Plan
- AASI (1041)
- Exemption
- Certificate of Designation
- Livestock Confinement Operation
- Conditional Use
- Waiver

1573	1571	1569	1567	1565	1563	1561	1559	1557	1555	1553	1551
1719	1721	1723	1725	1727	1729	1731	1733	1735	1737	1739	1741
1825	1823	1821	1819	1817	1815	1813	1811	1809	1807	1805	1803

2	1	6
11	12	7
14	13	18
23	24	19
26	25	30

NW	NE	NW	NE	NW	NE
1573	1573	1571	1571	1569	1569
SW	SE	SW	SE	SW	SE
1573	1573	1571	1571	1569	1569
NW	NE	NW	NE	NW	NE
1719	1719	1721	1721	1723	1723
SW	SE	SW	SE	SW	SE
1719	1719	1721	1721	1723	1723
NW	NE	NW	NE	NW	NE
1825	1825	1823	1823	1821	1821
		SE	SW	SE	
		1823	1821	1821	

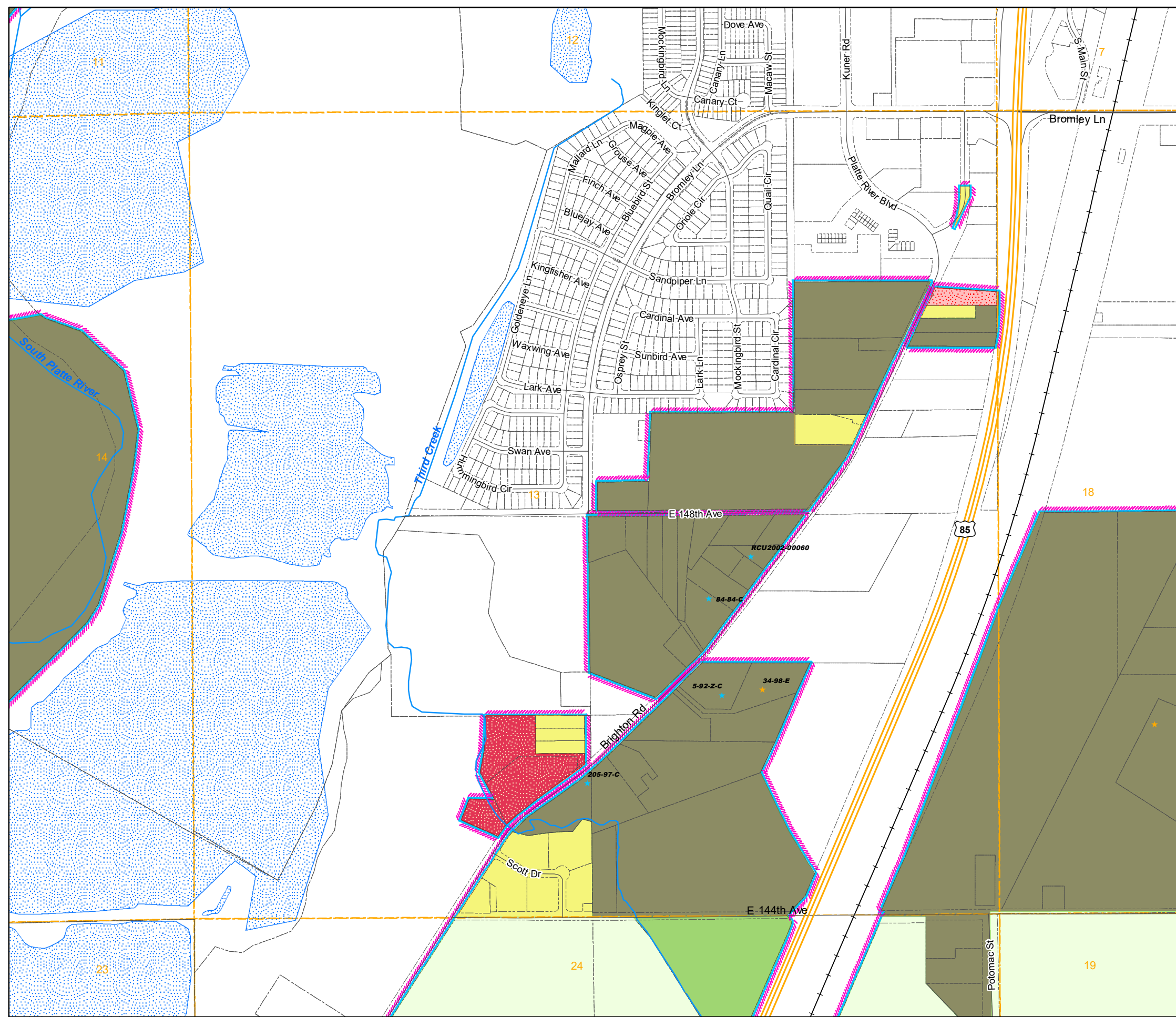


**Disclaimer:**  
This map is produced for cartographic representation only and may contain information that is no longer current. Adams County assumes no responsibility of any kind for use of this map.

Prepared by Adams County  
Business Solutions Group  
4430 S. Adams County Pkwy.  
Brighton, CO 80601  
Tel: 720.523.6800  
www.adcogov.org/gis



**1571-13**  
**T1S R67W**



# Zoning Map Adams County, Colorado

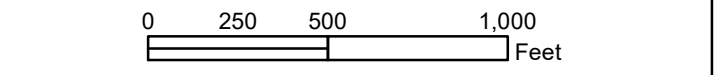
March 26, 2024

## LEGEND


1573	1571	1569	1567	1565	1563	1561	1559	1557	1555	1553	1551
1719	1721	1723	1725	1727	1729	1731	1733	1735	1737	1739	1741
1825	1823	1821	1819	1817	1815	1813	1811	1809	1807	1805	1803

15	14	13
22	23	24
27	26	25
34	35	36
3	2	1

NW	NE	NW	NE	NW	NE
1573	1573	1571	1571	1569	1569
SW	SE	SW	SE	SW	SE
1573	1573	1571	1571	1569	1569
NW	NE	NW	NE	NW	NE
1719	1719	1721	1721	1723	1723
SW	SE	SW	SE	SW	SE
1719	1719	1721	1721	1723	1723
NW	NE	NW	NE	NW	NE
1825	1825	1823	1823	1821	1821
		SE	SW	SE	
		1823	1821	1821	

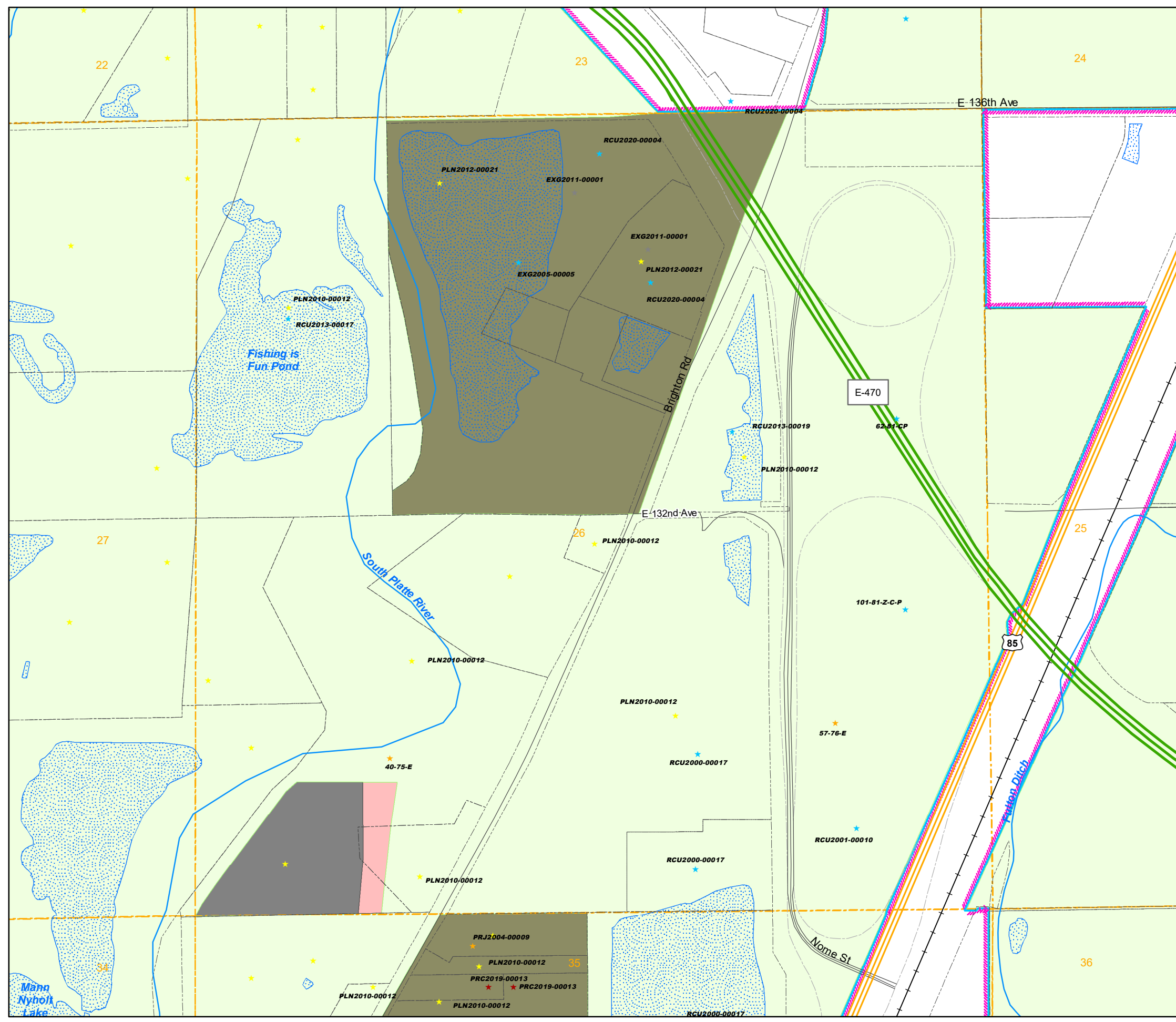


**Disclaimer:**  
This map is produced for cartographic representation only and may contain information that is no longer current. Adams County assumes no responsibility of any kind for use of this map.

Prepared by Adams County Business Solutions Group  
4430 S. Adams County Pkwy.  
Brighton, CO 80601  
Tel: 720.523.6800  
www.adcogov.org/gis



**1571-26**  
**T1S R67W**



# Zoning Map Adams County, Colorado

March 26, 2024

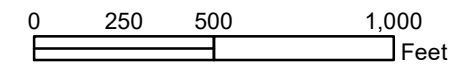
## LEGEND

- |     |     |          |            |
|-----|-----|----------|------------|
| A-1 | C-3 | I-3      | R-2        |
| A-2 | C-4 | M-H      | R-3        |
| A-3 | C-5 | P-U-D    | R-4        |
| AV  | CO  | P-U-D(P) | R-E        |
| C-0 | DIA | PL       | TOD        |
| C-1 | I-1 | R-1-A    | Conditions |
| C-2 | I-2 | R-1-C    |            |
- 
- |                       |                        |
|-----------------------|------------------------|
| AIZ Overlay           | Airport Height Overlay |
| Airport Noise Overlay | Flammable Gas Overlay  |
| Arvada                | Brighton               |
| Aurora                | Commerce City          |
| Bennett               | Federal Heights        |
| Lochbuie              | Northglenn             |
| Thornton              | Westminster            |
- 
- Use By Special Review
  - Conservation Plan
  - AASI (1041)
  - Exemption
  - Certificate of Designation
  - Livestock Confinement Operation
  - Conditional Use
  - Waiver

1573	1571	1569	1567	1565	1563	1561	1559	1557	1555	1553	1551
1719	1721	1723	1725	1727	1729	1731	1733	1735	1737	1739	1741
1825	1823	1821	1819	1817	1815	1813	1811	1809	1807	1805	1803

21	22	23
28	27	26
33	34	35
4	3	2
9	10	11

NW	NE	NW	NE	NW	NE
1573	1573	1571	1571	1569	1569
SW	SE	SW	SE	SW	SE
1573	1573	1571	1571	1569	1569
NW	NE	NW	NE	NW	NE
1719	1719	1721	1721	1723	1723
SW	SE	SW	SE	SW	SE
1719	1719	1721	1721	1723	1723
NW	NE	NW	NE	NW	NE
1825	1825	1823	1823	1821	1821
		SE	SW	SE	
		1823	1821	1821	

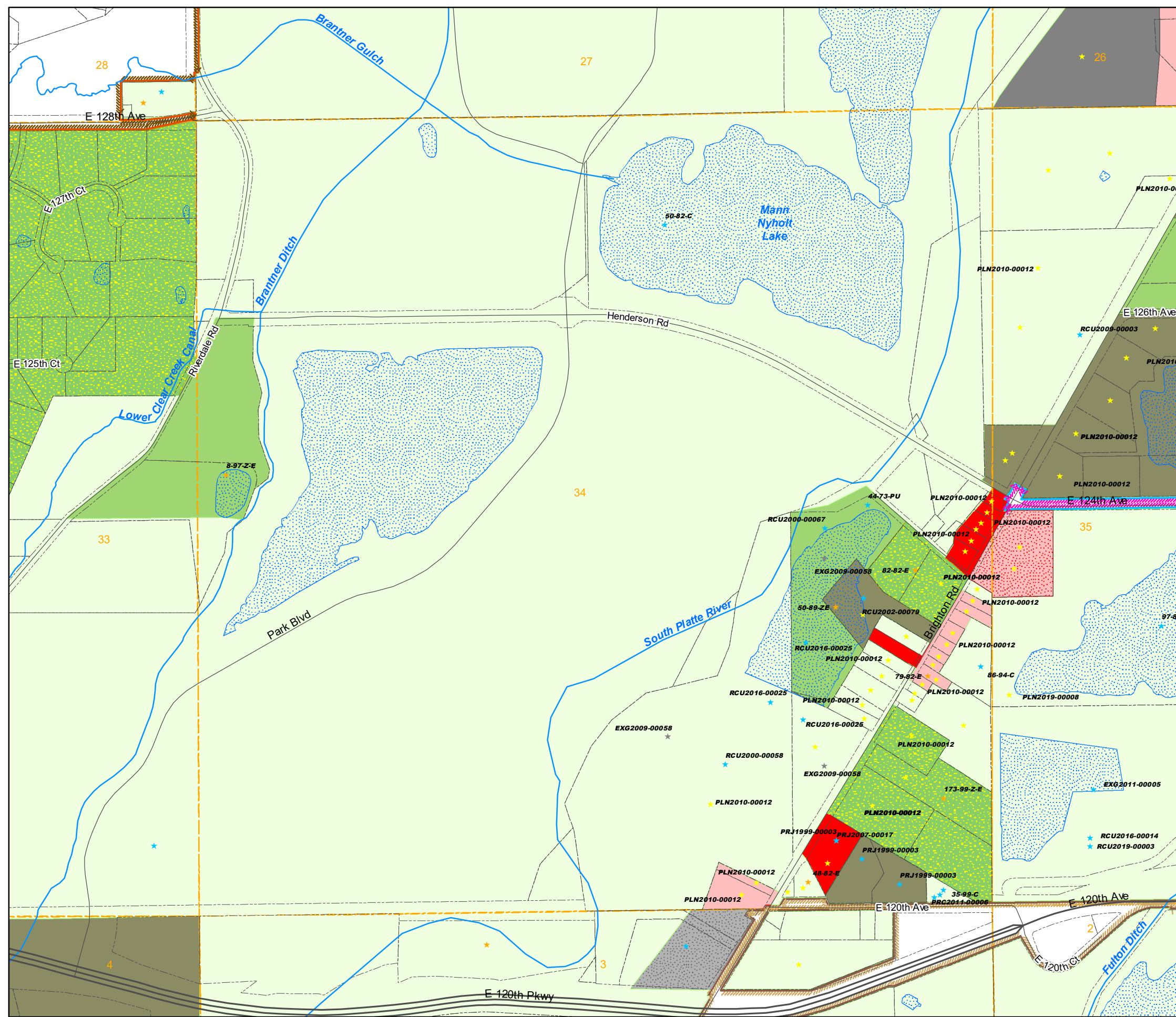


**Disclaimer:**  
This map is produced for cartographic representation only and may contain information that is no longer current. Adams County assumes no responsibility of any kind for use of this map.

Prepared by Adams County  
Business Solutions Group  
4430 S. Adams County Pkwy.  
Brighton, CO 80601  
Tel: 720.523.6800  
www.adcogov.org/gis



**1571-34**  
**T1S R67W**



# Zoning Map Adams County, Colorado

March 26, 2024

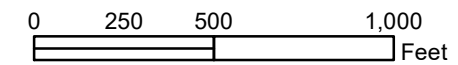
## LEGEND

- |     |     |          |            |
|-----|-----|----------|------------|
| A-1 | C-3 | I-3      | R-2        |
| A-2 | C-4 | M-H      | R-3        |
| A-3 | C-5 | P-U-D    | R-4        |
| AV  | CO  | P-U-D(P) | R-E        |
| C-0 | DIA | PL       | TOD        |
| C-1 | I-1 | R-1-A    | Conditions |
| C-2 | I-2 | R-1-C    |            |
- 
- |                       |                        |
|-----------------------|------------------------|
| AIZ Overlay           | Airport Height Overlay |
| Airport Noise Overlay | Flammable Gas Overlay  |
| Arvada                | Brighton               |
| Aurora                | Commerce City          |
| Bennett               | Federal Heights        |
| Lochbuie              | Northglenn             |
| Thornton              | Westminster            |
- 
- Use By Special Review
  - Conservation Plan
  - AASI (1041)
  - Exemption
  - Certificate of Designation
  - Livestock Confinement Operation
  - Conditional Use
  - Waiver

1573	1571	1569	1567	1565	1563	1561	1559	1557	1555	1553	1551
1719	1721	1723	1725	1727	1729	1731	1733	1735	1737	1739	1741
1825	1823	1821	1819	1817	1815	1813	1811	1809	1807	1805	1803

22	23	24
27	26	25
34	35	36
3	2	1
10	11	12

NW	NE	NW	NE	NW	NE
1573	1573	1571	1571	1569	1569
SW	SE	SW	SE	SW	SE
1573	1573	1571	1571	1569	1569
NW	NE	NW	NE	NW	NE
1719	1719	1721	1721	1723	1723
SW	SE	SW	SE	SW	SE
1719	1719	1721	1721	1723	1723
NW	NE	NW	NE	NW	NE
1825	1825	1823	1823	1821	1821
		SE	SW	SE	
		1823	1821	1821	

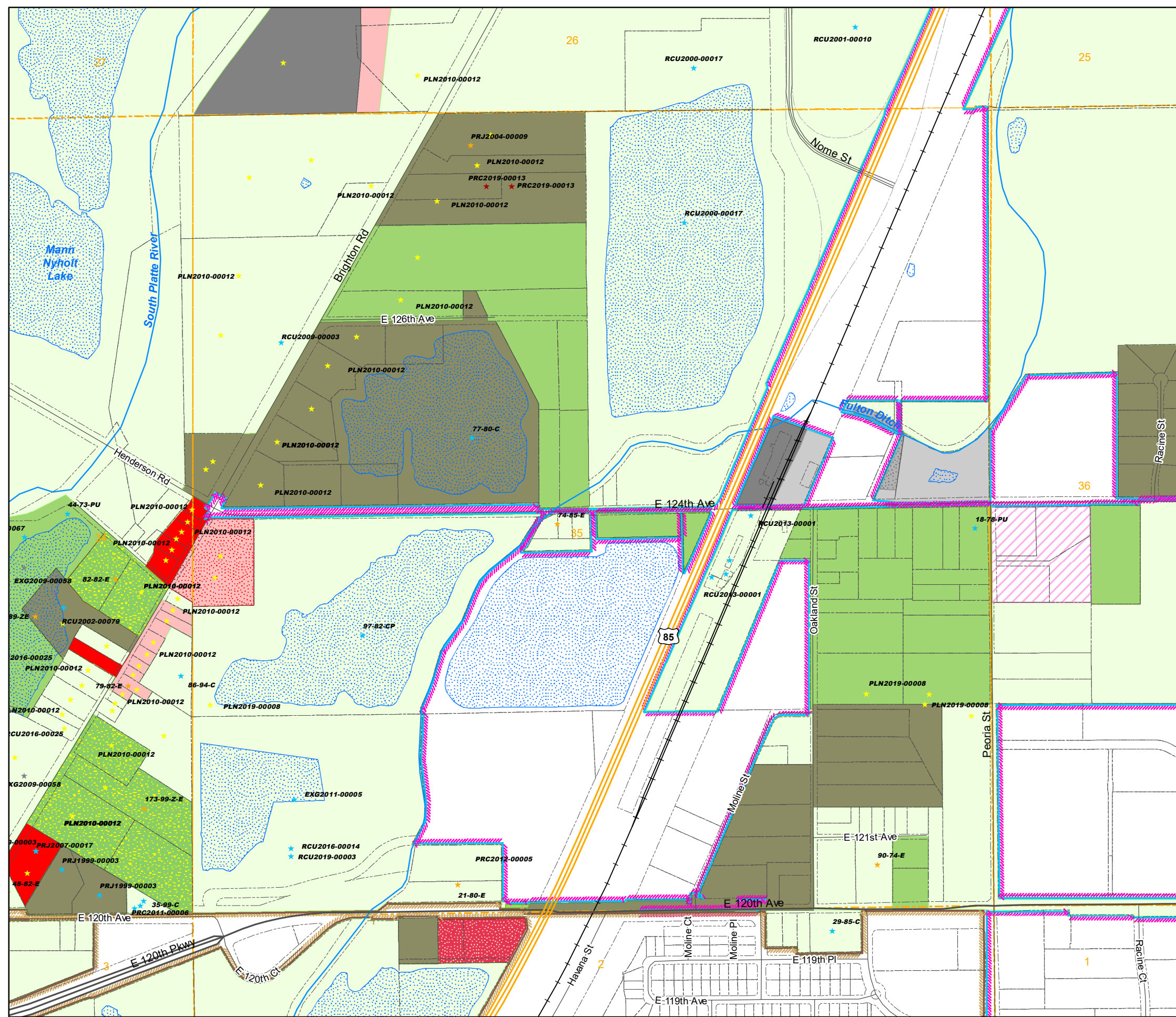


**Disclaimer:**  
This map is produced for cartographic representation only and may contain information that is no longer current. Adams County assumes no responsibility of any kind for use of this map.

Prepared by Adams County  
Business Solutions Group  
4430 S. Adams County Pkwy.  
Brighton, CO 80601  
Tel: 720.523.6800  
www.adcogov.org/gis



**1571-35**  
**T1S R67W**





# Zoning Map Adams County, Colorado

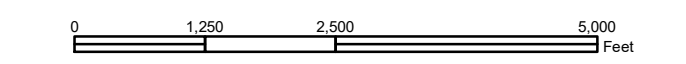
March 26, 2024

## LEGEND

- A-1 C-3 I-3 R-2
- A-2 C-4 M-H R-3
- A-3 C-5 P-U-D R-4
- AV CO P-U-D(P) R-E
- C-0 DIA PL TOD
- C-1 I-1 R-1-A Conditions
- C-2 I-2 R-1-C
- Flammable Gas Overlay Airport Noise Overlay
- AIZ Overlay Airport Height Overlay
- Arvada Brighton Lochbuie
- Aurora Commerce City Northglenn
- Bennett Federal Heights Thornton
- Westminster
- Use By Special Review Conservation Plan
- AASI (1041) Exemption
- Certificate of Designation Livestock Confinement Operation
- Conditional Use Waiver

1573	1574	1569	1567	1565	1563	1561	1559	1557	1555	1553	1551
1719	1721	1723	1725	1727	1729	1731	1733	1735	1737	1739	1741
1825	1823	1821	1819	1817	1815	1813	1811	1809	1807	1805	1803

NW	NE	NW	NE	NW	NE
1573	1573	1571	1571	1569	1569
SW	SE	SW	SE	SW	SE
1573	1573	1571	1571	1569	1569
NW	NE	NW	NE	NW	NE
1719	1719	1721	1721	1723	1723
SW	SE	SW	SE	SW	SE
1719	1719	1721	1721	1723	1723
NW	NE	NW	NE	NW	NE
1825	1825	1823	1823	1821	1821
SW	SE	SW	SE	SW	SE
1823	1823	1821	1821	1819	1819

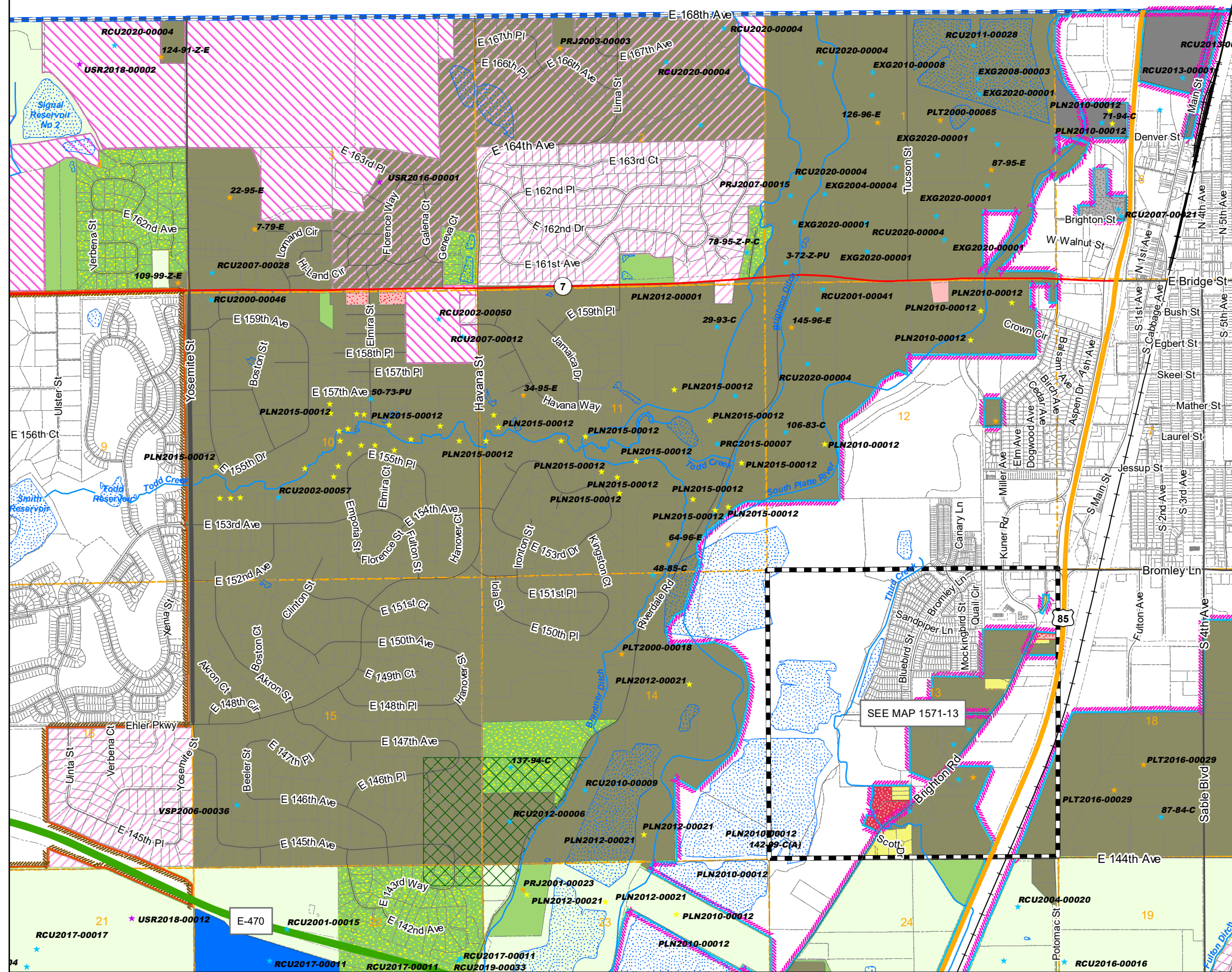


**Disclaimer:**  
This map is produced for cartographic representation only and may contain information that is no longer current. Adams County assumes no responsibility of any kind for use of this map.

Prepared by Adams County  
Business Solutions Group  
4430 S. Adams County Pkwy.  
Brighton, CO 80601  
Tel.: 720.523.6800  
www.adcogov.org/gis



**1571-NE**  
T1S R67W



# Zoning Map Adams County, Colorado

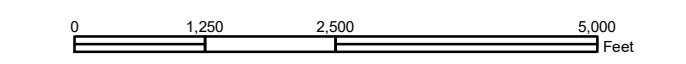
March 26, 2024

## LEGEND

- A-1 C-3 I-3 R-2
- A-2 C-4 M-H R-3
- A-3 C-5 P-U-D R-4
- AV CO P-U-D(P) R-E
- C-0 DIA PL TOD
- C-1 I-1 R-1-A Conditions
- C-2 I-2 R-1-C
- Flammable Gas Overlay Airport Noise Overlay
- AIZ Overlay Airport Height Overlay
- Arvada Brighton Lochbuie
- Aurora Commerce City Northglenn
- Bennett Federal Heights Thornton
- Westminster
- Use By Special Review Conservation Plan
- AASI (1041) Exemption
- Certificate of Designation Livestock Confinement Operation
- Conditional Use Waiver

1573	1571	1569	1567	1565	1563	1561	1559	1557	1555	1553	1551
1719	1721	1723	1725	1727	1729	1731	1733	1735	1737	1739	1741
1825	1823	1821	1819	1817	1815	1813	1811	1809	1807	1805	1803

NW	NE	NW	NE	NW	NE
1573	1571	1571	1571	1571	1569
SW	SE	SW	SE	SW	SE
1573	1573	1571	1571	1569	1569
NW	NE	NW	NE	NW	NE
1719	1719	1721	1721	1723	1723
SW	SE	SW	SE	SW	SE
1719	1719	1721	1721	1723	1723
NW	NE	NW	NE	NW	NE
1825	1825	1823	1823	1821	1821
SE	SW	SE	SW	SE	SW
1823	1821	1821	1821	1821	1821

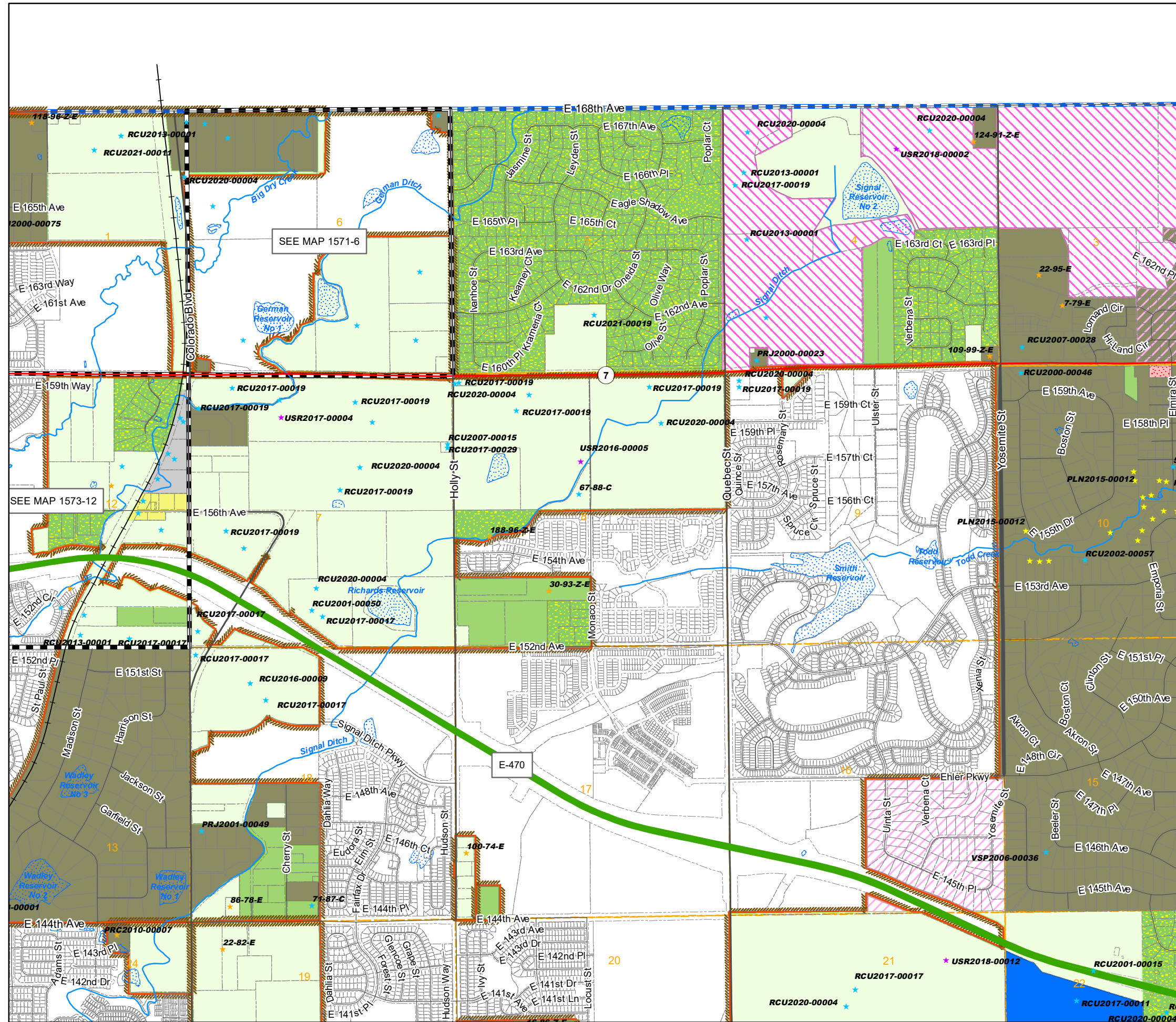


**Disclaimer:**  
This map is produced for cartographic representation only and may contain information that is no longer current. Adams County assumes no responsibility of any kind for use of this map.

Prepared by Adams County  
Business Solutions Group  
4430 S. Adams County Pkwy.  
Brighton, CO 80601  
Tel.: 720.523.6800  
www.adcogov.org/gis



**1571-NW**  
T1S R67W



# Zoning Map Adams County, Colorado

March 26, 2024

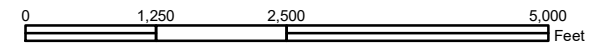
## LEGEND

- |  |     |  |     |  |          |  |            |
|--|-----|--|-----|--|----------|--|------------|
|  | A-1 |  | C-3 |  | I-3      |  | R-2        |
|  | A-2 |  | C-4 |  | M-H      |  | R-3        |
|  | A-3 |  | C-5 |  | P-U-D    |  | R-4        |
|  | AV  |  | CO  |  | P-U-D(P) |  | R-E        |
|  | C-0 |  | DIA |  | PL       |  | TOD        |
|  | C-1 |  | I-1 |  | R-1-A    |  | Conditions |
|  | C-2 |  | I-2 |  | R-1-C    |  |            |
- 
- |  |                       |  |                        |
|--|-----------------------|--|------------------------|
|  | Flammable Gas Overlay |  | Airport Noise Overlay  |
|  | AIZ Overlay           |  | Airport Height Overlay |
- 
- |  |         |  |                 |  |            |
|--|---------|--|-----------------|--|------------|
|  | Arvada  |  | Brighton        |  | Lochbuie   |
|  | Aurora  |  | Commerce City   |  | Northglenn |
|  | Bennett |  | Federal Heights |  | Thornton   |
|  |         |  | Westminster     |  |            |
- 
- ★ Use By Special Review
  - ★ AASI (1041)
  - ★ Certificate of Designation
  - ★ Conditional Use
  - ★ Conservation Plan
  - ★ Exemption
  - ★ Livestock Confinement Operation
  - ★ Waiver

1573	1571	1569	1567	1565	1563	1561	1559	1557	1555	1553	1551
1719	1721	1723	1725	1727	1729	1731	1733	1735	1737	1739	1741
1825	1823	1821	1819	1817	1815	1813	1811	1809	1807	1805	1803

6	5	4	3	2	1	6	5	4
7	8	9	10	11	12	7	8	9
18	17	16	15	14	13	18	17	16
19	20	21	22	23	24	19	20	21
30	29	28	27	26	25	30	29	28
31	32	33	34	35	36	31	32	33
6	5	4	3	2	1	6	5	4
7	8	9	10	11	12	7	8	9
18	17	16	15	14	13	18	17	16

NW	NE	NW	NE	NW	NE
1573	1573	1571	1571	1569	1569
SW	SE	SW	SE	SW	SE
1573	1573	1571	1571	1569	1569
NW	NE	NW	NE	NW	NE
1719	1719	1721	1721	1723	1723
SW	SE	SW	SE	SW	SE
1719	1719	1721	1721	1723	1723
NW	NE	NW	NE	NW	NE
1825	1825	1823	1823	1821	1821
SE	SW	SE	SW	SE	SW
1823	1821	1821	1821	1821	1821

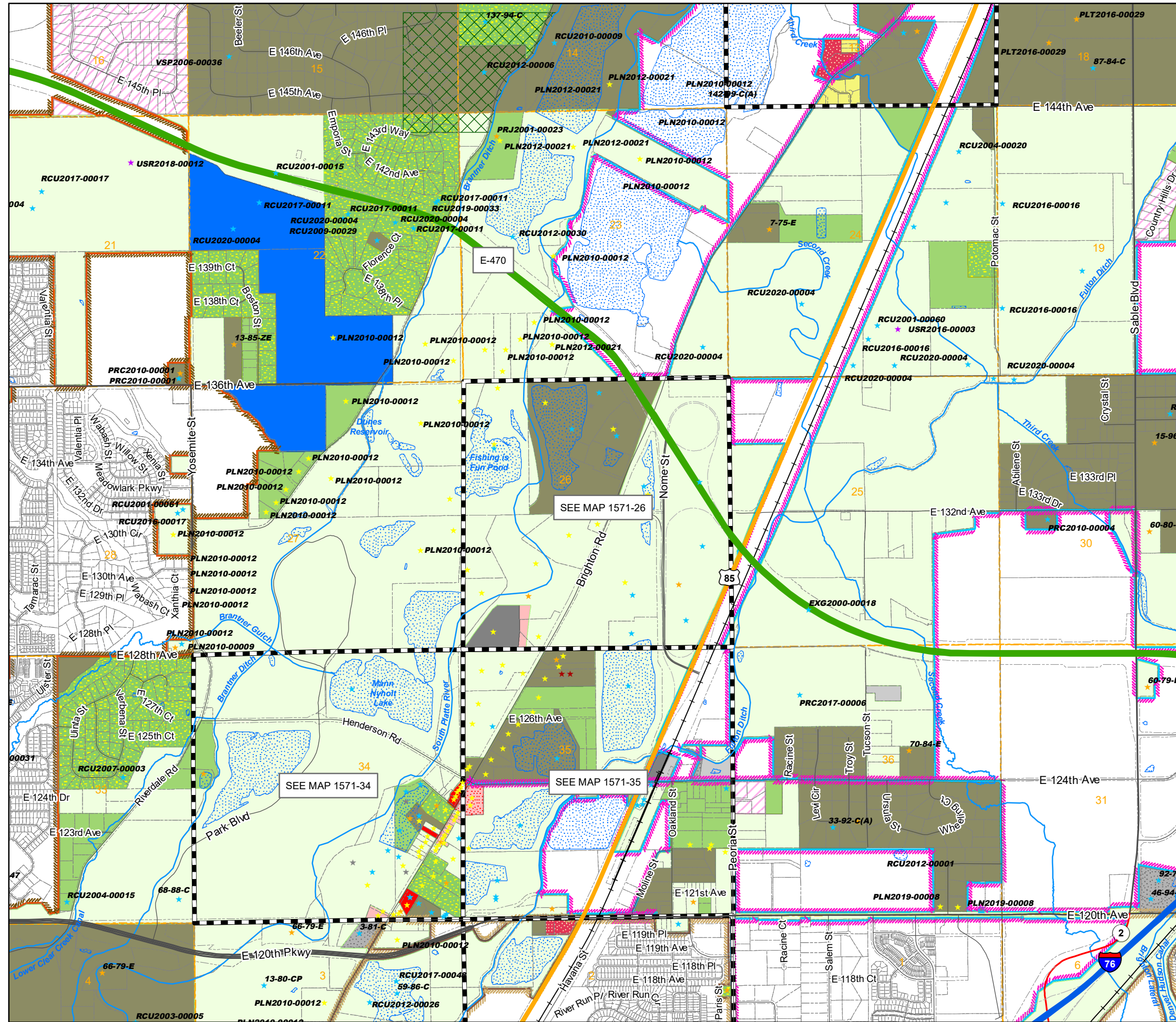


**Disclaimer:**  
This map is produced for cartographic representation only and may contain information that is no longer current. Adams County assumes no responsibility of any kind for use of this map.

Prepared by Adams County  
Business Solutions Group  
4430 S. Adams County Pkwy.  
Brighton, CO 80601  
Tel.: 720.523.6800  
www.adcogov.org/gis



**1571-SE**  
**T1S R67W**



# Zoning Map Adams County, Colorado

March 26, 2024

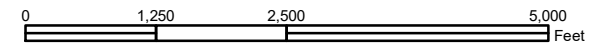
## LEGEND

- A-1 C-3 I-3 R-2
- A-2 C-4 M-H R-3
- A-3 C-5 P-U-D R-4
- AV CO P-U-D(P) R-E
- C-0 DIA PL TOD
- C-1 I-1 R-1-A Conditions
- C-2 I-2 R-1-C
- Flammable Gas Overlay Airport Noise Overlay
- AIZ Overlay Airport Height Overlay
- Arvada Brighton Lochbuie
- Aurora Commerce City Northglenn
- Bennett Federal Heights Thornton
- Westminster
- Use By Special Review Conservation Plan
- AASI (1041) Exemption
- Certificate of Designation Livestock Confinement Operation
- Conditional Use Waiver

1573	1571	1569	1567	1565	1563	1561	1559	1557	1555	1553	1551
1719	1721	1723	1725	1727	1729	1731	1733	1735	1737	1739	1741
1825	1823	1821	1819	1817	1815	1813	1811	1809	1807	1805	1803

3	2	1	6	5	4	3	2	1
10	11	12	7	8	9	10	11	12
15	14	13	18	17	16	15	14	13
22	23	24	19	20	21	22	23	24
27	26	25	30	29	28	27	26	25
34	35	36	31	32	33	34	35	36
3	2	1	6	5	4	3	2	1
10	11	12	7	8	9	10	11	12
15	14	13	18	17	16	15	14	13

NW	NE	NW	NE	NW	NE
1573	1573	1571	1571	1569	1569
SW	SE	SW	SE	SW	SE
1573	1573	1571	1571	1569	1569
NW	NE	NW	NE	NW	NE
1719	1719	1721	1721	1723	1723
SW	SE	SW	SE	SW	SE
1719	1719	1721	1721	1723	1723
NW	NE	NW	NE	NW	NE
1825	1825	1823	1823	1821	1821
SE	SW	SE	SW	SE	SE
1823	1823	1821	1821	1819	1819

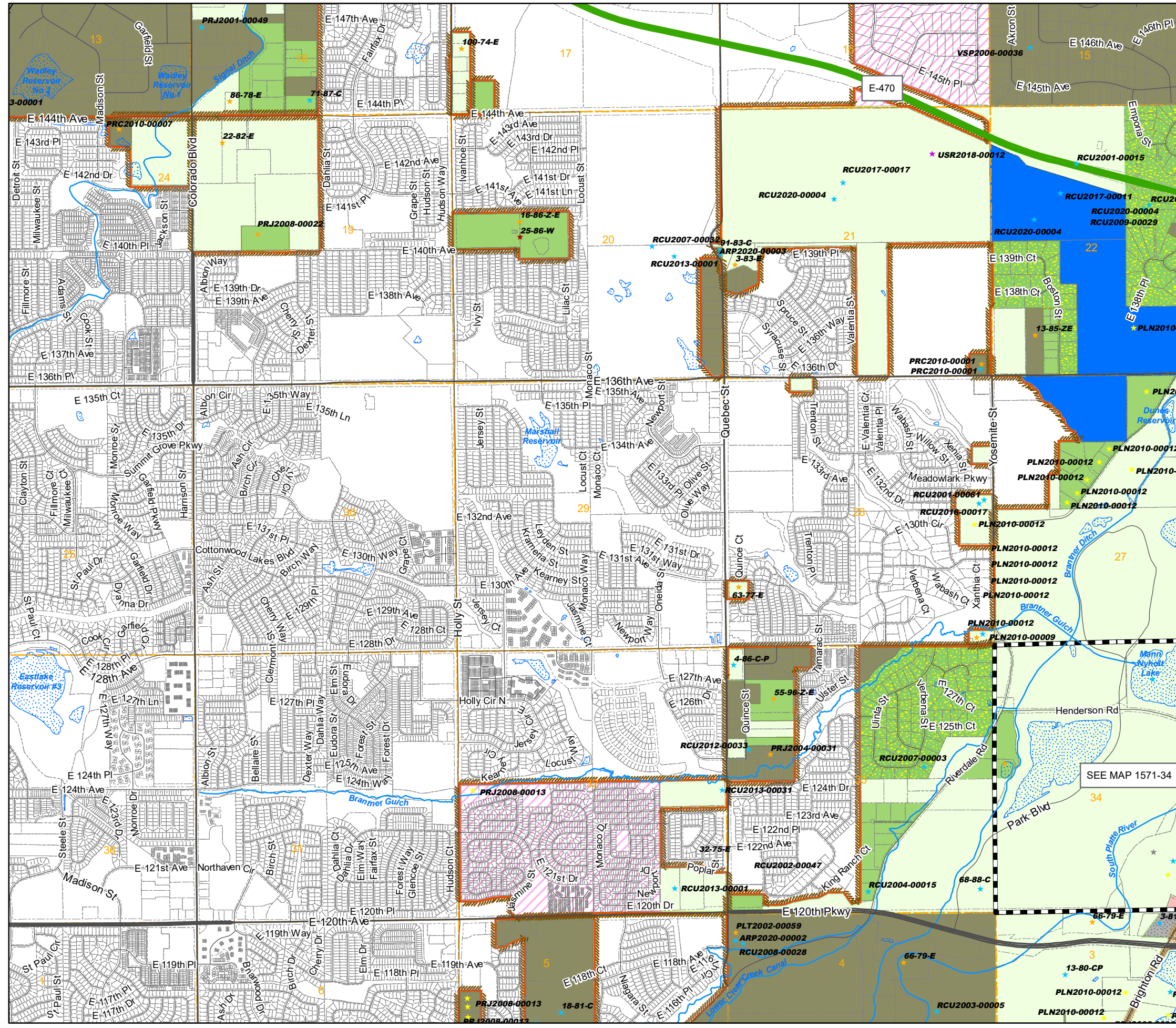


**Disclaimer:**  
This map is produced for cartographic representation only and may contain information that is no longer current. Adams County assumes no responsibility of any kind for use of this map.

Prepared by Adams County  
Business Solutions Group  
4430 S. Adams County Pkwy.  
Brighton, CO 80601  
Tel.: 720.523.6800  
www.adcogov.org/gis



**1571-SW**  
T1S R67W



# Zoning Map Adams County, Colorado

March 26, 2024

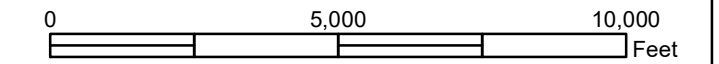
## LEGEND

- |  |     |  |     |  |          |  |            |
|--|-----|--|-----|--|----------|--|------------|
|  | A-1 |  | C-3 |  | I-3      |  | R-2        |
|  | A-2 |  | C-4 |  | M-H      |  | R-3        |
|  | A-3 |  | C-5 |  | P-U-D    |  | R-4        |
|  | AV  |  | CO  |  | P-U-D(P) |  | R-E        |
|  | C-0 |  | DIA |  | PL       |  | TOD        |
|  | C-1 |  | I-1 |  | R-1-A    |  | Conditions |
|  | C-2 |  | I-2 |  | R-1-C    |  |            |
- 
- |  |                       |  |                        |
|--|-----------------------|--|------------------------|
|  | AIZ Overlay           |  | Airport Height Overlay |
|  | Airport Noise Overlay |  | Flammable Gas Overlay  |
|  | Arvada                |  | Brighton               |
|  | Aurora                |  | Commerce City          |
|  | Bennett               |  | Federal Heights        |
|  |                       |  | Lochbuie               |
|  |                       |  | Northglenn             |
|  |                       |  | Thornton               |
|  |                       |  | Westminster            |
- 
- Use By Special Review
  - AASI (1041)
  - Certificate of Designation
  - Conditional Use
  - Conservation Plan
  - Exemption
  - Livestock Confinement Operation
  - Waiver

1573	1571	1569	1567	1565	1563	1561	1559	1557	1555	1553	1551
1719	1721	1723	1725	1727	1729	1731	1733	1735	1737	1739	1741
1825	1823	1821	1819	1817	1815	1813	1811	1809	1807	1805	1803

6	5	4	3	2	1
7	8	9	10	11	12
18	17	16	15	14	13
19	20	21	22	23	24
30	29	28	27	26	25
31	32	33	34	35	36

NW	NE	NW	NE	NW	NE
1573	1573	1571	1571	1569	1569
SW	SE	SW	SE	SW	SE
1573	1573	1571	1571	1569	1569
NW	NE	NW	NE	NW	NE
1719	1719	1721	1721	1723	1723
SW	SE	SW	SE	SW	SE
1719	1719	1721	1721	1723	1723
NW	NE	NW	NE	NW	NE
1825	1825	1823	1823	1821	1821
		SE	SW	SE	
		1823	1821	1821	

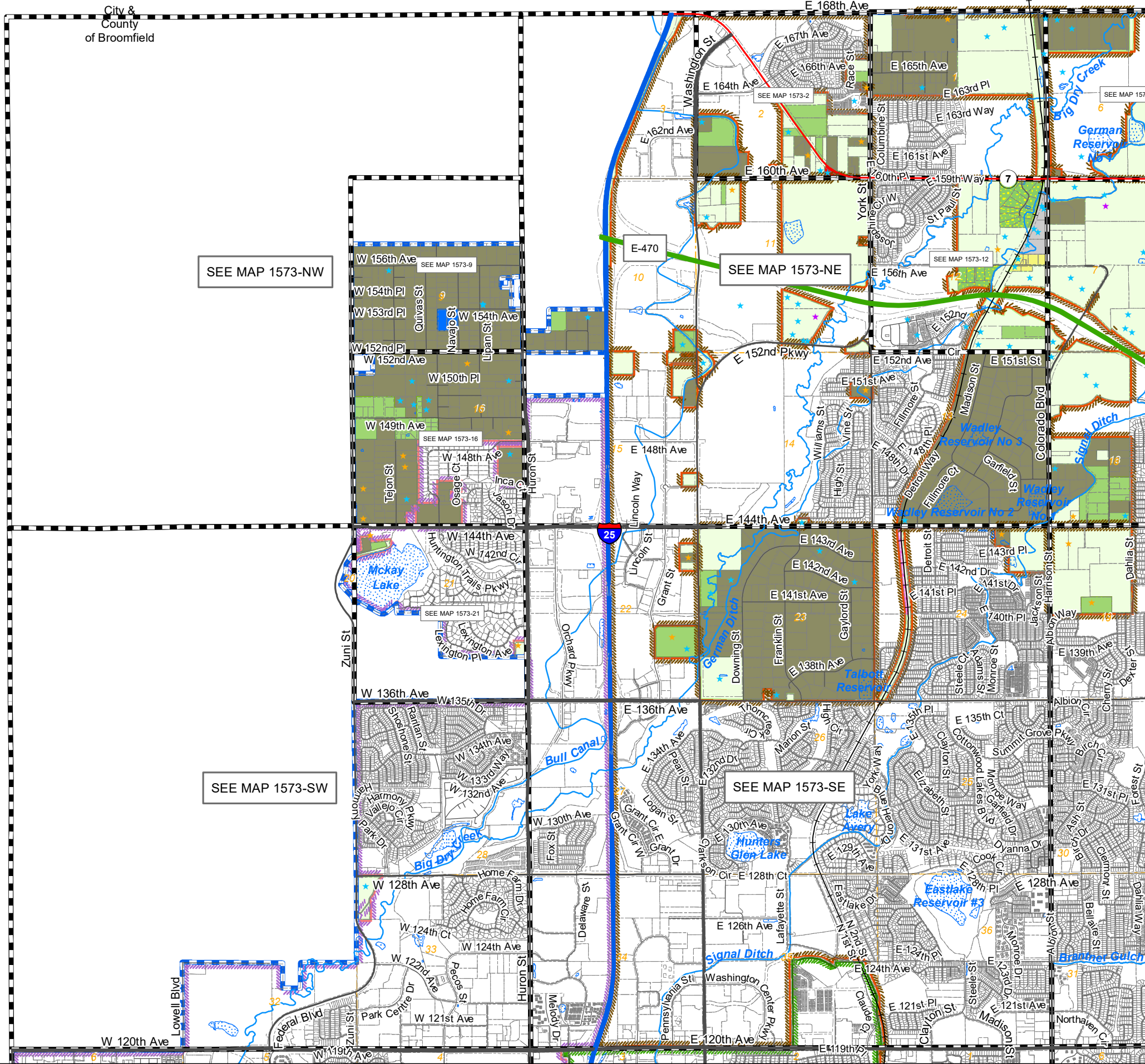


**Disclaimer:**  
This map is produced for cartographic representation only and may contain information that is no longer current. Adams County assumes no responsibility of any kind for use of this map.

Prepared by Adams County Business Solutions Group  
4430 S. Adams County Pkwy.  
Brighton, CO 80601  
Tel.: 720.523.6800  
www.adcogov.org/gis



**1573**  
T1S R68W



SEE MAP 1573-NW

SEE MAP 1573-NE

SEE MAP 1573-SW

SEE MAP 1573-SE

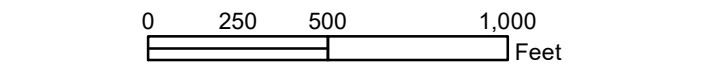
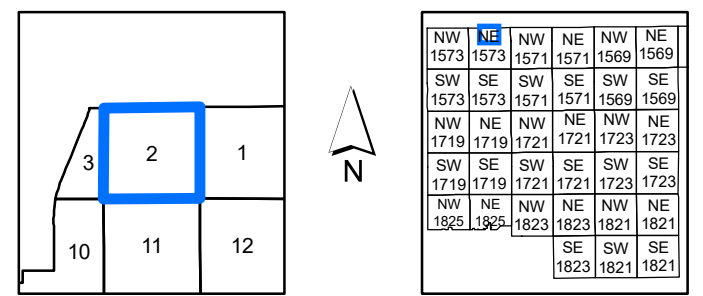
# Zoning Map Adams County, Colorado

March 26, 2024

## LEGEND

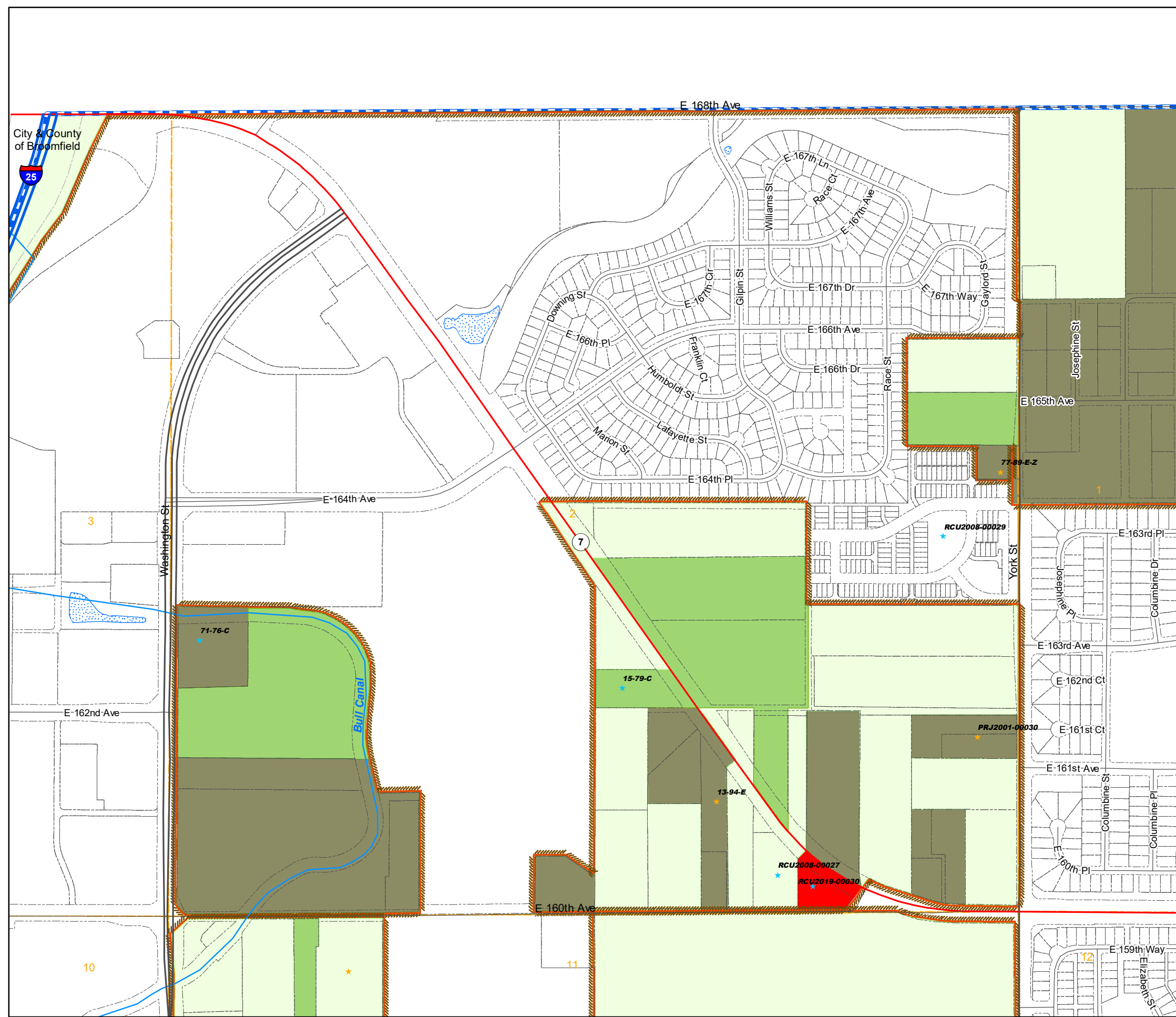
- |     |     |          |            |
|-----|-----|----------|------------|
| A-1 | C-3 | I-3      | R-2        |
| A-2 | C-4 | M-H      | R-3        |
| A-3 | C-5 | P-U-D    | R-4        |
| AV  | CO  | P-U-D(P) | R-E        |
| C-0 | DIA | PL       | TOD        |
| C-1 | I-1 | R-1-A    | Conditions |
| C-2 | I-2 | R-1-C    |            |
- 
- |                       |                        |
|-----------------------|------------------------|
| AIZ Overlay           | Airport Height Overlay |
| Airport Noise Overlay | Flammable Gas Overlay  |
| Arvada                | Brighton               |
| Aurora                | Commerce City          |
| Bennett               | Federal Heights        |
|                       | Thornton               |
|                       | Westminster            |
- 
- Use By Special Review
  - Conservation Plan
  - AASI (1041)
  - Exemption
  - Certificate of Designation
  - Livestock Confinement Operation
  - Conditional Use
  - Waiver

1573	1571	1569	1567	1565	1563	1561	1559	1557	1555	1553	1551
1719	1721	1723	1725	1727	1729	1731	1733	1735	1737	1739	1741
1825	1823	1821	1819	1817	1815	1813	1811	1809	1807	1805	1803



**Disclaimer :**  
This map is produced for cartographic representation only and may contain information that is no longer current. Adams County assumes no responsibility of any kind for use of this map.

Prepared by Adams County Business Solutions Group  
4430 S. Adams County Pkwy.  
Brighton, CO 80601  
Tel: 720.523.6800  
www.adcogov.org/gis



**1573-2**  
**T1S R68W**

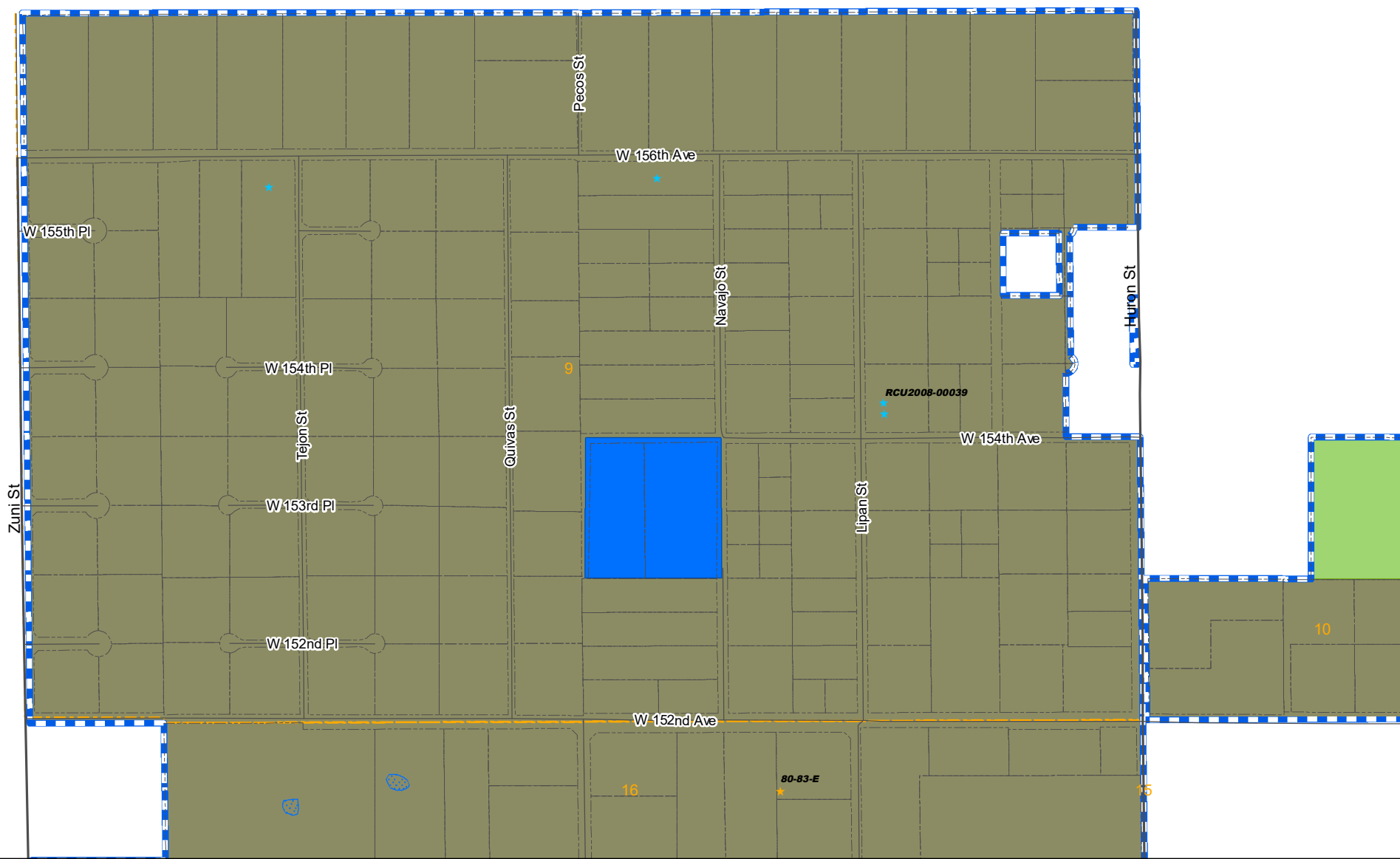
# Zoning Map Adams County, Colorado

March 26, 2024


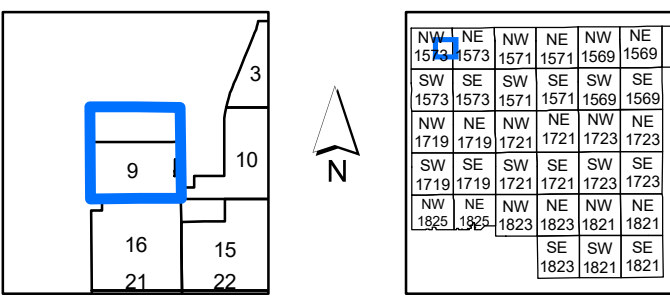
City & County  
of Broomfield

## LEGEND

- |  |     |  |     |  |          |  |            |
|--|-----|--|-----|--|----------|--|------------|
|  | A-1 |  | C-3 |  | I-3      |  | R-2        |
|  | A-2 |  | C-4 |  | M-H      |  | R-3        |
|  | A-3 |  | C-5 |  | P-U-D    |  | R-4        |
|  | AV  |  | CO  |  | P-U-D(P) |  | R-E        |
|  | C-0 |  | DIA |  | PL       |  | TOD        |
|  | C-1 |  | I-1 |  | R-1-A    |  | Conditions |
|  | C-2 |  | I-2 |  | R-1-C    |  |            |
- 
- |  |                       |  |                        |  |            |
|--|-----------------------|--|------------------------|--|------------|
|  | AIZ Overlay           |  | Airport Height Overlay |  |            |
|  | Airport Noise Overlay |  | Flammable Gas Overlay  |  |            |
|  | Arvada                |  | Brighton               |  | Lochbuie   |
|  | Aurora                |  | Commerce City          |  | Northglenn |
|  | Bennett               |  | Federal Heights        |  | Thornton   |
|  | Westminster           |  |                        |  |            |
- 
- ★ Use By Special Review
  - ★ Conservation Plan
  - ★ AASI (1041)
  - ★ Exemption
  - ★ Certificate of Designation
  - ★ Livestock Confinement Operation
  - ★ Conditional Use
  - ★ Waiver



1573	1571	1569	1567	1565	1563	1561	1559	1557	1555	1553	1551
1719	1721	1723	1725	1727	1729	1731	1733	1735	1737	1739	1741
1825	1823	1821	1819	1817	1815	1813	1811	1809	1807	1805	1803



**Disclaimer :**  
This map is produced for cartographic representation only and may contain information that is no longer current. Adams County assumes no responsibility of any kind for use of this map.

Prepared by Adams County  
Business Solutions Group  
4430 S. Adams County Pkwy.  
Brighton, CO 80601  
Tel: 720.523.6800  
www.adcogov.org/gis



**1573-9**  
**T1S R68W**

# Zoning Map Adams County, Colorado

March 26, 2024

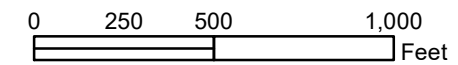
## LEGEND

- |     |     |          |            |
|-----|-----|----------|------------|
| A-1 | C-3 | I-3      | R-2        |
| A-2 | C-4 | M-H      | R-3        |
| A-3 | C-5 | P-U-D    | R-4        |
| AV  | CO  | P-U-D(P) | R-E        |
| C-0 | DIA | PL       | TOD        |
| C-1 | I-1 | R-1-A    | Conditions |
| C-2 | I-2 | R-1-C    |            |
- 
- |                       |                        |
|-----------------------|------------------------|
| AIZ Overlay           | Airport Height Overlay |
| Airport Noise Overlay | Flammable Gas Overlay  |
| Arvada                | Brighton               |
| Aurora                | Commerce City          |
| Bennett               | Federal Heights        |
| Lochbuie              | Northglenn             |
| Thornton              | Westminster            |
- 
- |                              |                                   |
|------------------------------|-----------------------------------|
| ★ Use By Special Review      | ★ Conservation Plan               |
| ★ AASI (1041)                | ★ Exemption                       |
| ★ Certificate of Designation | ★ Livestock Confinement Operation |
| ★ Conditional Use            | ★ Waiver                          |

1573	1571	1569	1567	1565	1563	1561	1559	1557	1555	1553	1551
1719	1721	1723	1725	1727	1729	1731	1733	1735	1737	1739	1741
1825	1823	1821	1819	1817	1815	1813	1811	1809	1807	1805	1803

2	1	6
11	12	7
14	13	18
23	24	19

NW 1573	NE 1571	NW 1571	NE 1569
SW 1573	SE 1571	SW 1571	SE 1569
NW 1719	NE 1721	NW 1721	NE 1723
SW 1719	SE 1721	SW 1721	SE 1723
NW 1825	NE 1823	NW 1823	NE 1821
SW 1825	SE 1823	SW 1823	SE 1821

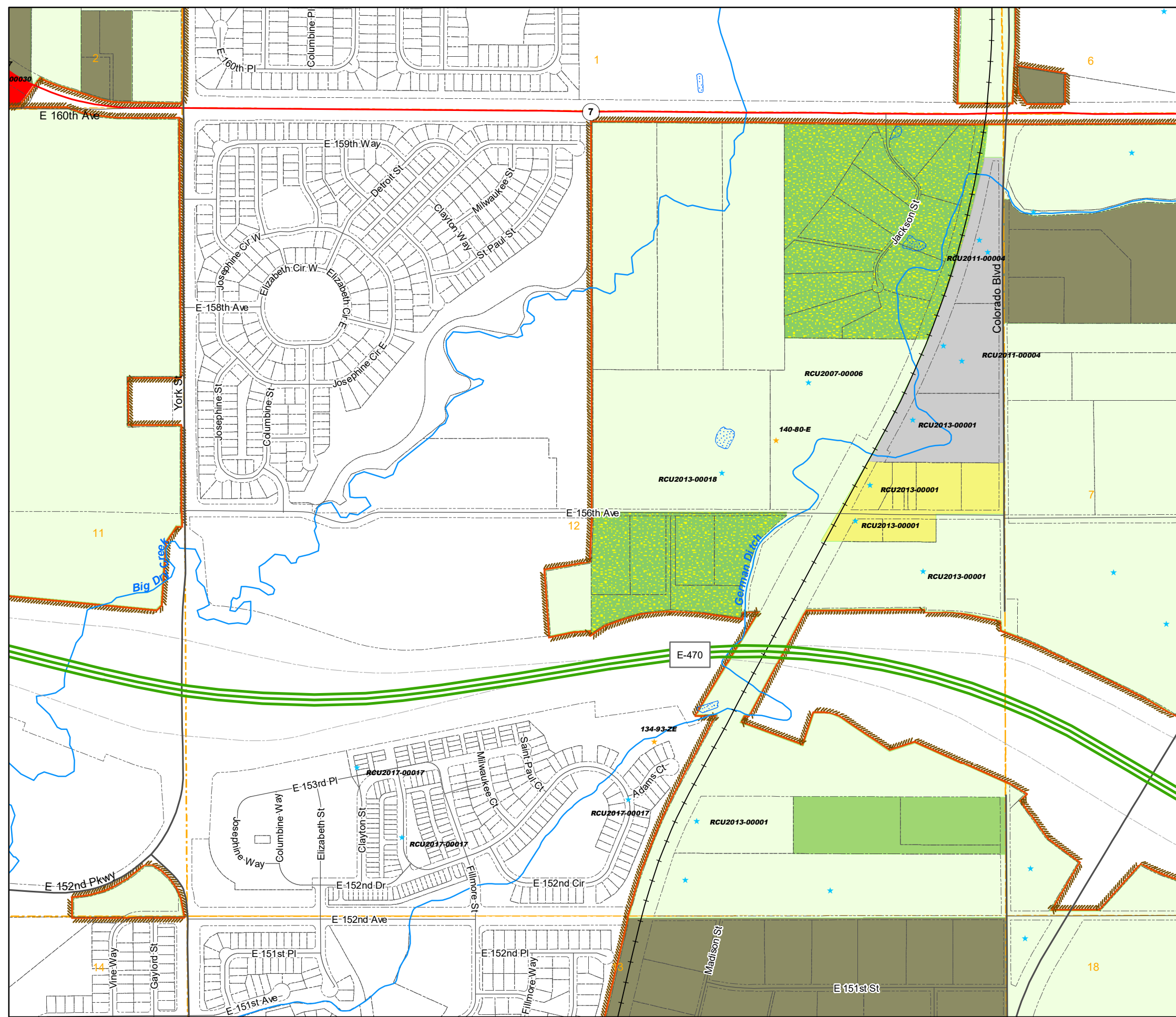


**Disclaimer :**  
This map is produced for cartographic representation only and may contain information that is no longer current. Adams County assumes no responsibility of any kind for use of this map.

Prepared by Adams County  
Business Solutions Group  
4430 S. Adams County Pkwy.  
Brighton, CO 80601  
Tel: 720.523.6800  
www.adcogov.org/gis



**1573-12**  
**T1S R68W**





# Zoning Map

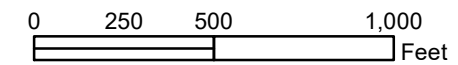
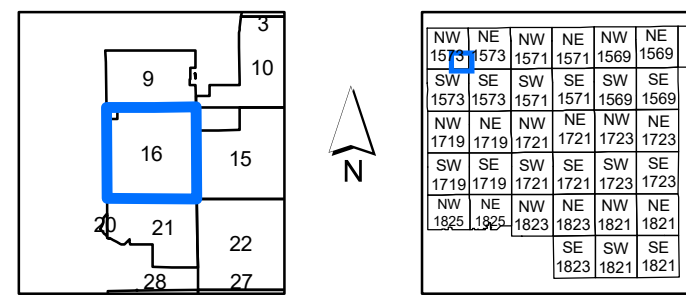
## Adams County, Colorado

March 26, 2024

### LEGEND

- |     |     |          |            |
|-----|-----|----------|------------|
| A-1 | C-3 | I-3      | R-2        |
| A-2 | C-4 | M-H      | R-3        |
| A-3 | C-5 | P-U-D    | R-4        |
| AV  | CO  | P-U-D(P) | R-E        |
| C-0 | DIA | PL       | TOD        |
| C-1 | I-1 | R-1-A    | Conditions |
| C-2 | I-2 | R-1-C    |            |
- 
- |                       |                        |            |
|-----------------------|------------------------|------------|
| AIZ Overlay           | Airport Height Overlay |            |
| Airport Noise Overlay | Flammable Gas Overlay  |            |
| Arvada                | Brighton               | Lochbuie   |
| Aurora                | Commerce City          | Northglenn |
| Bennett               | Federal Heights        | Thornton   |
|                       | Westminster            |            |
- 
- ★ Use By Special Review
  - ★ AASI (1041)
  - ★ Certificate of Designation
  - ★ Conditional Use
  - ★ Conservation Plan
  - ★ Exemption
  - ★ Livestock Confinement Operation
  - ★ Waiver

1573	1571	1569	1567	1565	1563	1561	1559	1557	1555	1553	1551
1719	1721	1723	1725	1727	1729	1731	1733	1735	1737	1739	1741
1825	1823	1821	1819	1817	1815	1813	1811	1809	1807	1805	1803



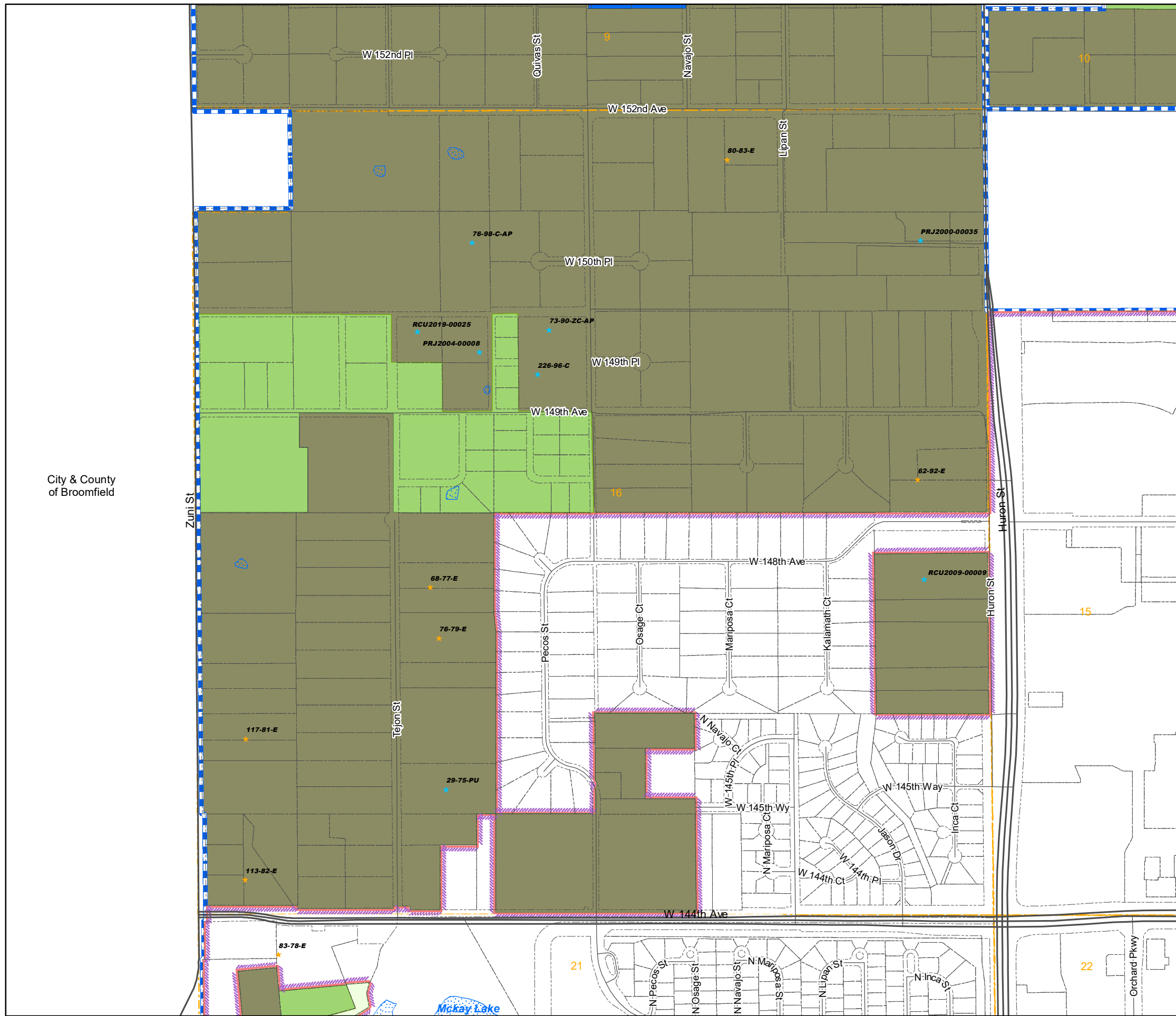
**Disclaimer:**  
 This map is produced for cartographic representation only and may contain information that is no longer current. Adams County assumes no responsibility of any kind for use of this map.

Prepared by Adams County Business Solutions Group  
 4430 S. Adams County Pkwy.  
 Brighton, CO 80601  
 Tel: 720.523.6800  
[www.adcogov.org/gis](http://www.adcogov.org/gis)



## 1573-16

### T1S R68W



City & County of Broomfield


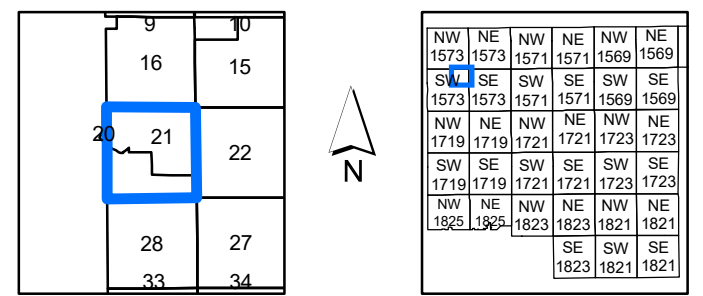
# Zoning Map Adams County, Colorado

March 26, 2024

## LEGEND

- |     |     |          |            |
|-----|-----|----------|------------|
| A-1 | C-3 | I-3      | R-2        |
| A-2 | C-4 | M-H      | R-3        |
| A-3 | C-5 | P-U-D    | R-4        |
| AV  | CO  | P-U-D(P) | R-E        |
| C-0 | DIA | PL       | TOD        |
| C-1 | I-1 | R-1-A    | Conditions |
| C-2 | I-2 | R-1-C    |            |
- 
- |                       |                        |
|-----------------------|------------------------|
| AIZ Overlay           | Airport Height Overlay |
| Airport Noise Overlay | Flammable Gas Overlay  |
| Arvada                | Brighton               |
| Aurora                | Commerce City          |
| Bennett               | Federal Heights        |
| Lochbuie              | Northglenn             |
| Thornton              | Westminster            |
- 
- ★ Use By Special Review
  - ★ AASI (1041)
  - ★ Certificate of Designation
  - ★ Conditional Use
  - ★ Conservation Plan
  - ★ Exemption
  - ★ Livestock Confinement Operation
  - ★ Waiver

1573	1571	1569	1567	1565	1563	1561	1559	1557	1555	1553	1551
1719	1721	1723	1725	1727	1729	1731	1733	1735	1737	1739	1741
1825	1823	1821	1819	1817	1815	1813	1811	1809	1807	1805	1803

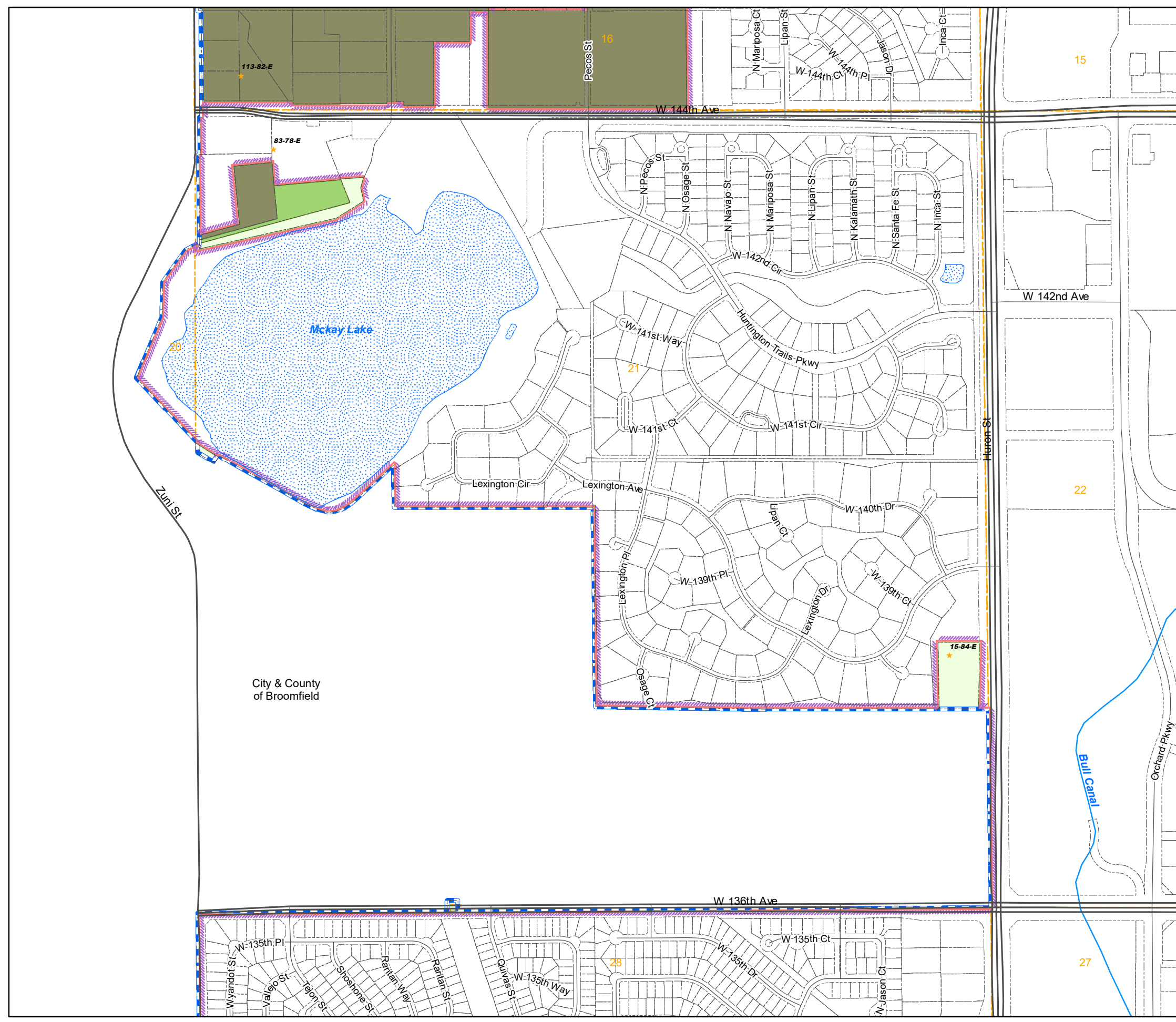


**Disclaimer :**  
This map is produced for cartographic representation only and may contain information that is no longer current. Adams County assumes no responsibility of any kind for use of this map.

Prepared by Adams County  
Business Solutions Group  
4430 S. Adams County Pkwy.  
Brighton, CO 80601  
Tel: 720.523.6800  
www.adcogov.org/gis



**1573-21**  
**T1S R68W**



City & County  
of Broomfield

# Zoning Map Adams County, Colorado

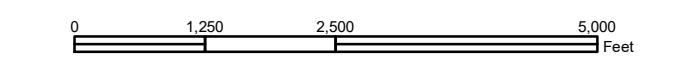
March 26, 2024

## LEGEND

- |  |     |  |     |  |          |  |            |
|--|-----|--|-----|--|----------|--|------------|
|  | A-1 |  | C-3 |  | I-3      |  | R-2        |
|  | A-2 |  | C-4 |  | M-H      |  | R-3        |
|  | A-3 |  | C-5 |  | P-U-D    |  | R-4        |
|  | AV  |  | CO  |  | P-U-D(P) |  | R-E        |
|  | C-0 |  | DIA |  | PL       |  | TOD        |
|  | C-1 |  | I-1 |  | R-1-A    |  | Conditions |
|  | C-2 |  | I-2 |  | R-1-C    |  |            |
- 
- |  |                       |  |                        |
|--|-----------------------|--|------------------------|
|  | Flammable Gas Overlay |  | Airport Noise Overlay  |
|  | AIZ Overlay           |  | Airport Height Overlay |
- 
- |  |         |  |                 |  |            |
|--|---------|--|-----------------|--|------------|
|  | Arvada  |  | Brighton        |  | Lochbuie   |
|  | Aurora  |  | Commerce City   |  | Northglenn |
|  | Bennett |  | Federal Heights |  | Thornton   |
|  |         |  | Westminster     |  |            |
- 
- ★ Use By Special Review
  - ★ Conservation Plan
  - ★ AASI (1041)
  - ★ Exemption
  - ★ Certificate of Designation
  - ★ Livestock Confinement Operation
  - ★ Conditional Use
  - ★ Waiver

1573	1571	1569	1567	1565	1563	1561	1559	1557	1555	1553	1551
1719	1721	1723	1725	1727	1729	1731	1733	1735	1737	1739	1741
1825	1823	1821	1819	1817	1815	1813	1811	1809	1807	1805	1803

NW	NE	NW	NE	NW	NE
1573	1573	1571	1571	1569	1569
SW	SE	SW	SE	SW	SE
1573	1573	1571	1571	1569	1569
NW	NE	NW	NE	NW	NE
1719	1719	1721	1721	1723	1723
SW	SE	SW	SE	SW	SE
1719	1719	1721	1721	1723	1723
NW	NE	NW	NE	NW	NE
1825	1825	1823	1823	1821	1821
SW	SE	SW	SE	SW	SE
1823	1821	1821			

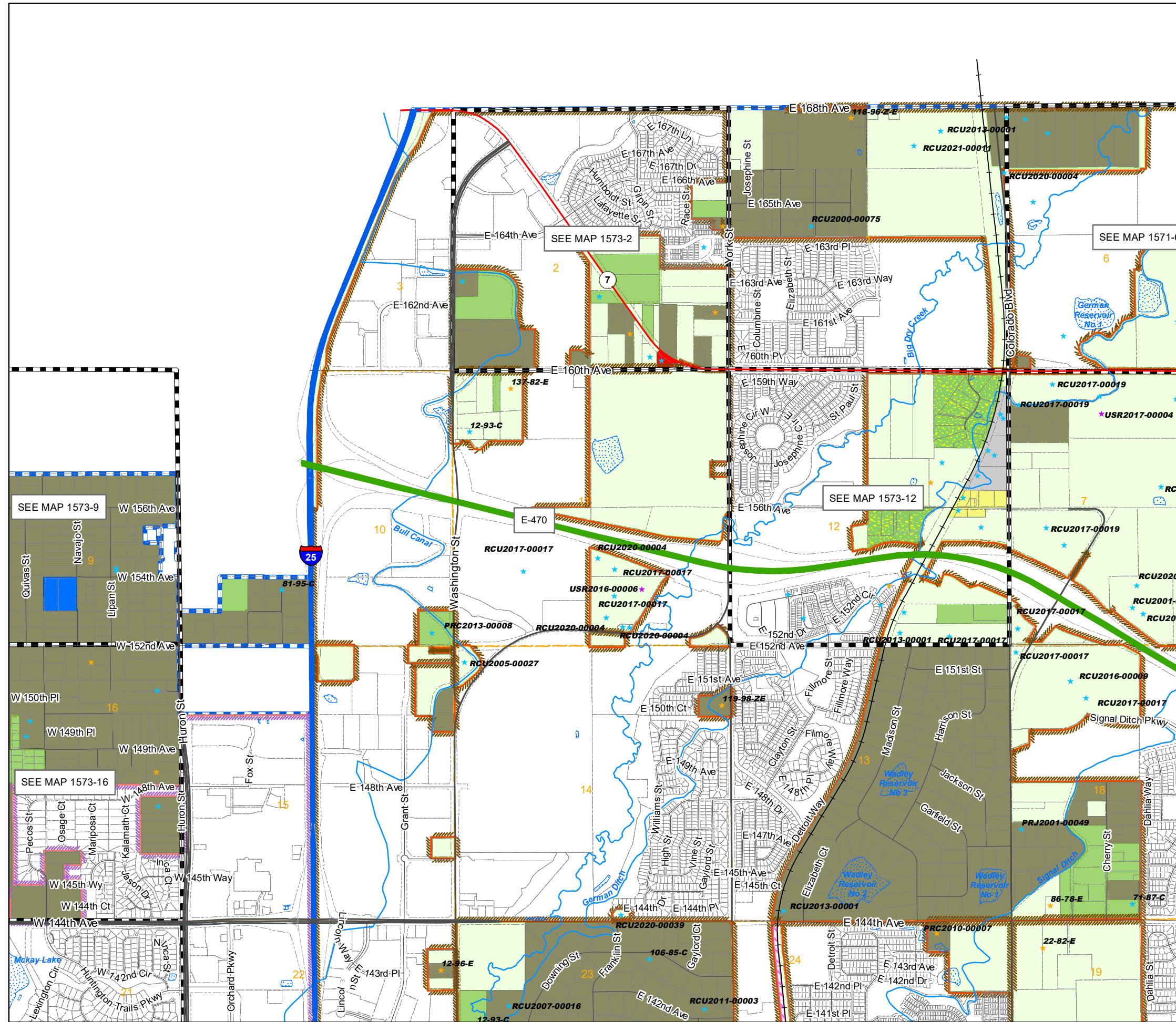


**Disclaimer:**  
This map is produced for cartographic representation only and may contain information that is no longer current. Adams County assumes no responsibility of any kind for use of this map.

Prepared by Adams County  
Business Solutions Group  
4430 S. Adams County Pkwy.  
Brighton, CO 80601  
Tel.: 720.523.6800  
www.adcogov.org/gis



**1573-NE**  
T1S R68W



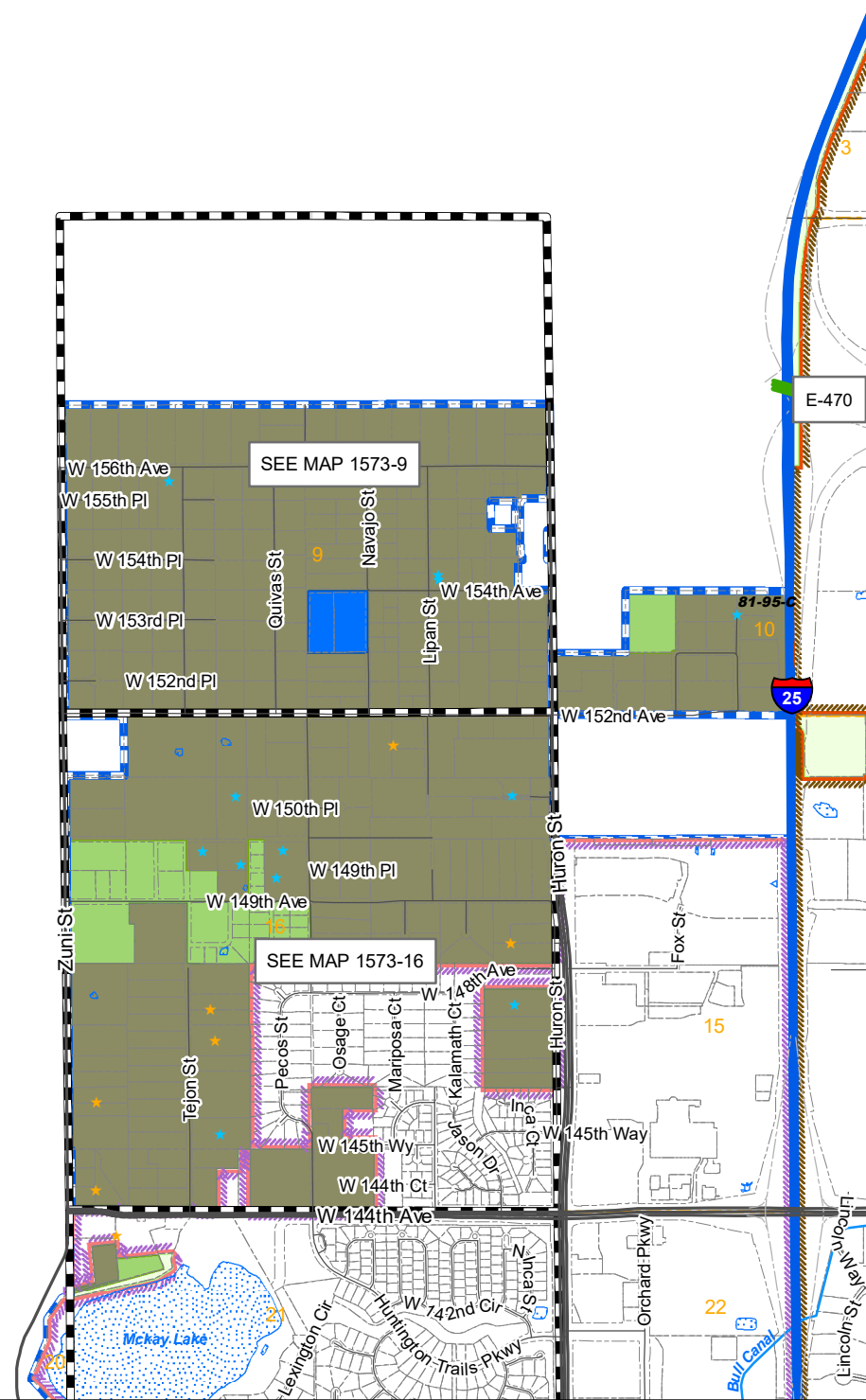
# Zoning Map

## Adams County, Colorado

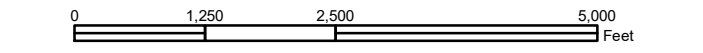
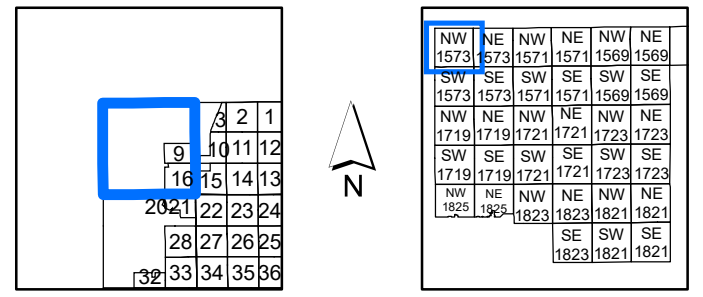
March 26, 2024

### LEGEND

- A-1 C-3 I-3 R-2
- A-2 C-4 M-H R-3
- A-3 C-5 P-U-D R-4
- AV CO P-U-D(P) R-E
- C-0 DIA PL TOD
- C-1 I-1 R-1-A Conditions
- C-2 I-2 R-1-C
- Flammable Gas Overlay Airport Noise Overlay
- AIZ Overlay Airport Height Overlay
- Arvada Brighton Lochbuie
- Aurora Commerce City Northglenn
- Bennett Federal Heights Thornton
- Westminster
- Use By Special Review Conservation Plan
- AASI (1041) Exemption
- Certificate of Designation Livestock Confinement Operation
- Conditional Use Waiver



1573	1571	1569	1567	1565	1563	1561	1559	1557	1555	1553	1551
1719	1721	1723	1725	1727	1729	1731	1733	1735	1737	1739	1741
1825	1823	1821	1819	1817	1815	1813	1811	1809	1807	1805	1803



**Disclaimer :**  
 This map is produced for cartographic representation only and may contain information that is no longer current. Adams County assumes no responsibility of any kind for use of this map.

Prepared by Adams County  
 Business Solutions Group  
 4430 S. Adams County Pkwy.  
 Brighton, CO 80601  
 Tel.: 720.523.6800  
 www.adcogov.org/gis



**1573-NW**  
**T1S R68W**

# Zoning Map Adams County, Colorado

March 26, 2024

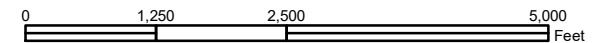
## LEGEND

- A-1
- A-2
- A-3
- AV
- C-0
- C-1
- C-2
- C-3
- C-4
- C-5
- CO
- DIA
- I-1
- I-2
- I-3
- M-H
- P-U-D
- P-U-D(P)
- PL
- R-1-A
- R-1-C
- R-2
- R-3
- R-4
- R-E
- TOD
- Conditions
- Flammable Gas Overlay
- AIZ Overlay
- Airport Noise Overlay
- Airport Height Overlay
- Arvada
- Aurora
- Bennett
- Brighton
- Commerce City
- Federal Heights
- Lochbuie
- Northglenn
- Thornton
- Westminster
- ★ Use By Special Review
- ★ AASI (1041)
- ★ Certificate of Designation
- ★ Conditional Use
- ★ Conservation Plan
- ★ Exemption
- ★ Livestock Confinement Operation
- ★ Waiver

1573	1571	1569	1567	1565	1563	1561	1559	1557	1555	1553	1551
1719	1721	1723	1725	1727	1729	1731	1733	1735	1737	1739	1741
1825	1823	1821	1819	1817	1815	1813	1811	1809	1807	1805	1803

	3	2	1	6	5	4		
9	10	11	12	7	8	9		
16	15	14	13	18	17	16		
20	21	22	23	24	19	20	21	
28	27	26	25	30	29	28		
32	33	34	35	36	31	32	33	
6	5	4	3	2	1	6	5	4
7	8	9	10	11	12	7	8	9
18	17	16	15	14	13	18	17	16

NW	NE	NW	NE	NW	NE
1573	1573	1571	1571	1569	1569
SW	SE	SW	SE	SW	SE
1573	1573	1571	1571	1569	1569
NW	NE	NW	NE	NW	NE
1719	1719	1721	1721	1723	1723
SW	SE	SW	SE	SW	SE
1719	1719	1721	1721	1723	1723
NW	NE	NW	NE	NW	NE
1825	1825	1823	1823	1821	1821
SE	SW	SE	SW	SE	SW
1823	1823	1821	1821	1819	1819

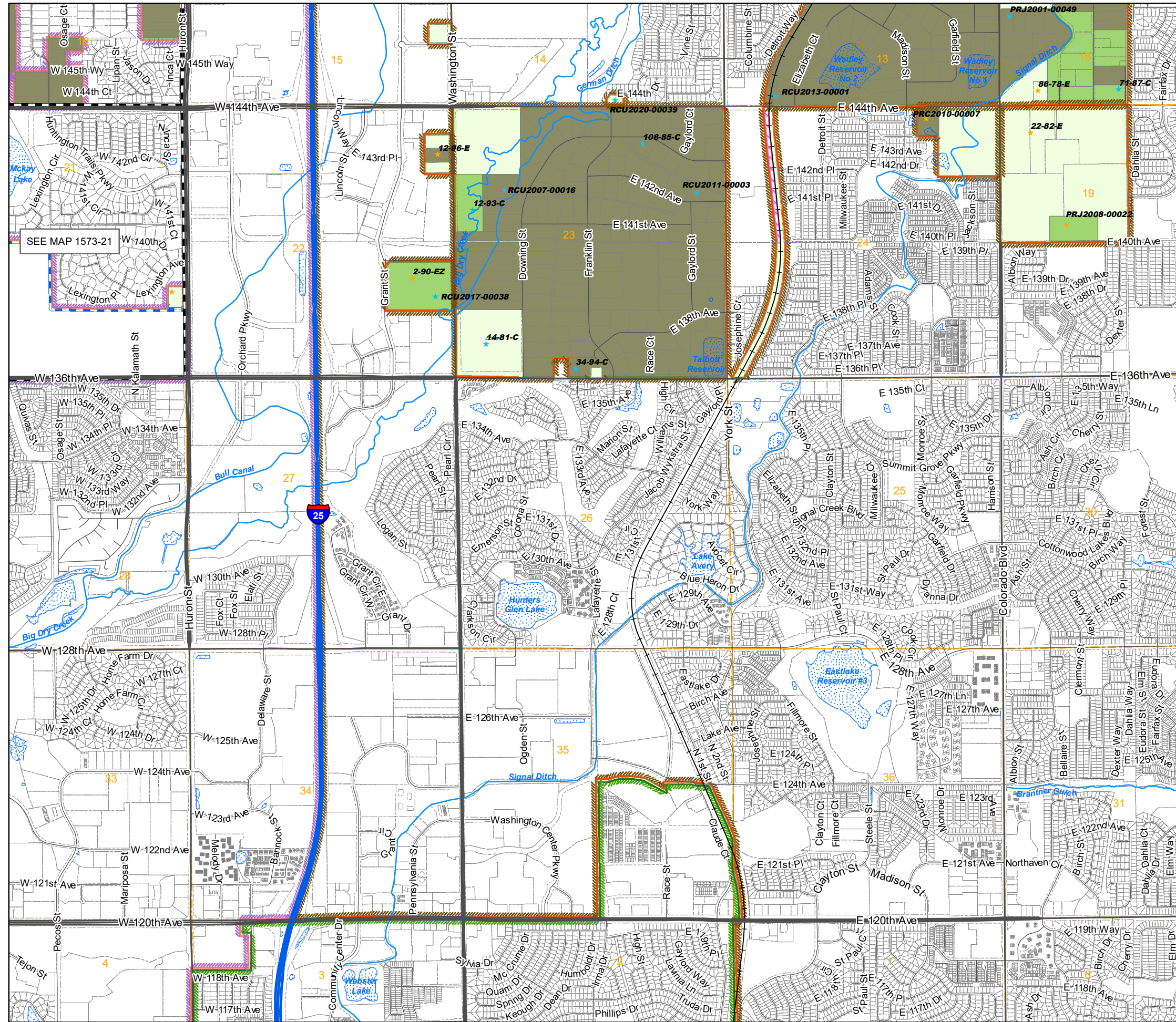


**Disclaimer:**  
This map is produced for cartographic representation only and may contain information that is no longer current. Adams County assumes no responsibility of any kind for use of this map.

Prepared by Adams County  
Business Solutions Group  
4430 S. Adams County Pkwy.  
Brighton, CO 80601  
Tel.: 720.523.6800  
www.adcogov.org/gis



**1573-SE**  
**T1S R68W**



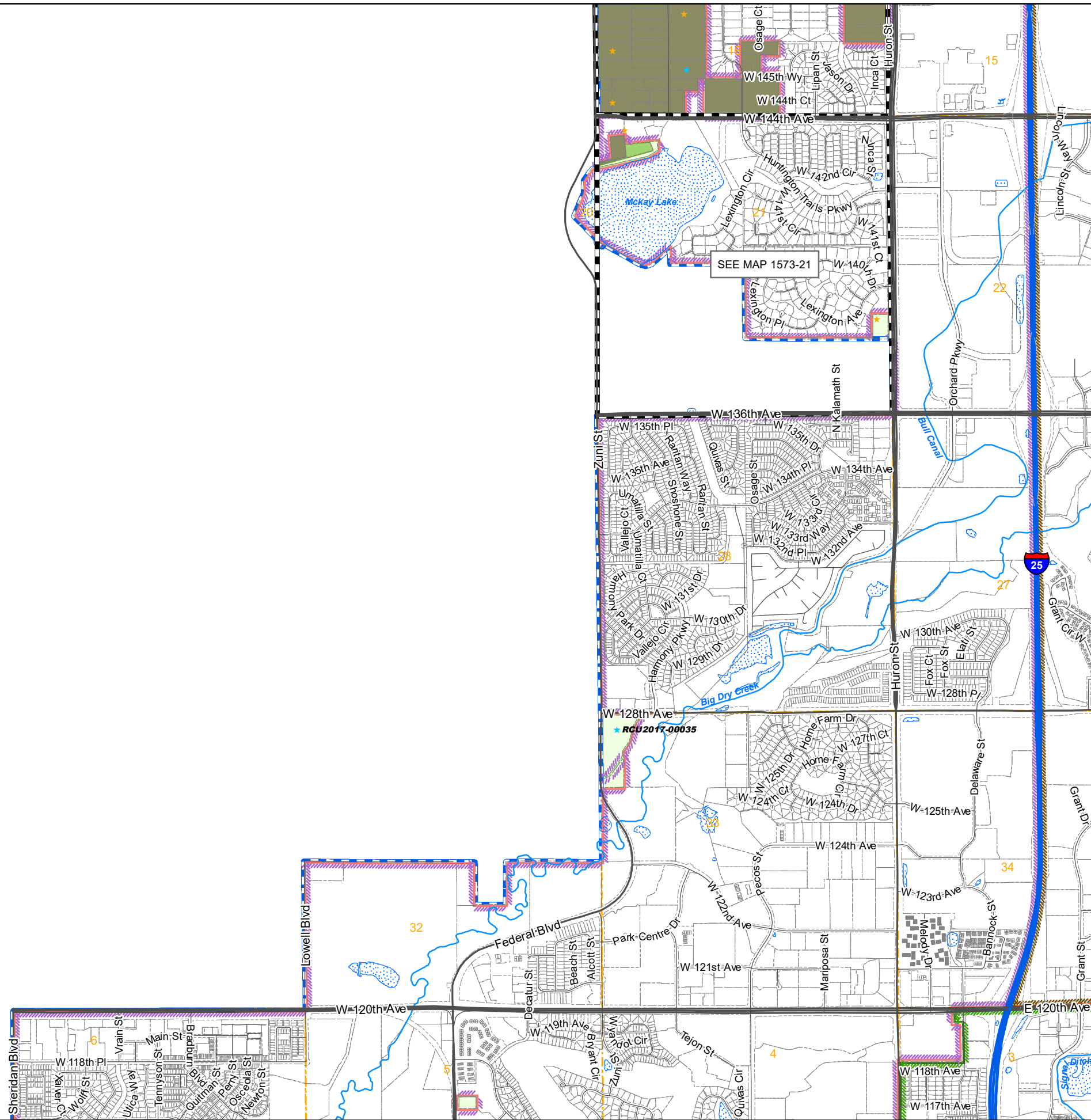
SEE MAP 1573-21

# Zoning Map Adams County, Colorado

March 26, 2024

## LEGEND

- A-1
- A-2
- A-3
- AV
- C-0
- C-1
- C-2
- C-3
- C-4
- C-5
- CO
- DIA
- I-1
- I-2
- I-3
- M-H
- P-U-D
- P-U-D(P)
- PL
- R-1-A
- R-1-C
- R-2
- R-3
- R-4
- R-E
- TOD
- Conditions
- Flammable Gas Overlay
- AIZ Overlay
- Airport Noise Overlay
- Airport Height Overlay
- Arvada
- Aurora
- Bennett
- Brighton
- Commerce City
- Federal Heights
- Lochbuie
- Northglenn
- Thornton
- Westminster
- ★ Use By Special Review
- ★ AASI (1041)
- ★ Certificate of Designation
- ★ Conditional Use
- ★ Conservation Plan
- ★ Exemption
- ★ Livestock Confinement Operation
- ★ Waiver

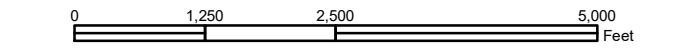


1573	1571	1569	1567	1565	1563	1561	1559	1557	1555	1553	1551
1719	1721	1723	1725	1727	1729	1731	1733	1735	1737	1739	1741
1825	1823	1821	1819	1817	1815	1813	1811	1809	1807	1805	1803

		3	2	1	
	9	10	11	12	
	16	15	14	13	
	20	21	22	23	24
	28	27	26	25	
	32	33	34	35	36
6	5	4	3	2	1
7	8	9	10	11	12
18	17	16	15	14	13

NW	NE	NW	NE	NW	NE
1573	1573	1571	1571	1569	1569
SW	SE	SW	SE	SW	SE
1573	1573	1571	1571	1569	1569
NW	NE	NW	NE	NW	NE
1719	1719	1721	1721	1723	1723
SW	SE	SW	SE	SW	SE
1719	1719	1721	1721	1723	1723
NW	NE	NW	NE	NW	NE
1825	1825	1823	1823	1821	1821
		SE	SW	SE	
		1823	1821	1821	



**Disclaimer:**  
This map is produced for cartographic representation only and may contain information that is no longer current. Adams County assumes no responsibility of any kind for use of this map.

Prepared by Adams County  
Business Solutions Group  
4430 S. Adams County Pkwy.  
Brighton, CO 80601  
Tel.: 720.523.6800  
www.adcogov.org/gis



**1573-SW**  
T1S R68W

# Zoning Map Adams County, Colorado

March 26, 2024

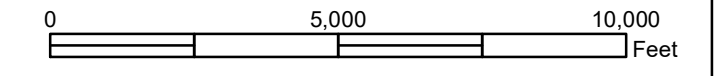
## LEGEND

- A-1
- A-2
- A-3
- AV
- C-0
- C-1
- C-2
- C-3
- C-4
- C-5
- CO
- DIA
- I-1
- I-2
- I-3
- M-H
- P-U-D
- P-U-D(P)
- PL
- R-1-A
- R-1-C
- R-2
- R-3
- R-4
- R-E
- TOD
- Conditions
- AIZ Overlay
- Airport Height Overlay
- Airport Noise Overlay
- Flammable Gas Overlay
- Arvada
- Aurora
- Bennett
- Brighton
- Commerce City
- Federal Heights
- Lochbuie
- Northglenn
- Thornton
- Westminster
- ★ Use By Special Review
- ★ Conservation Plan
- ★ AASI (1041)
- ★ Exemption
- ★ Certificate of Designation
- ★ Livestock Confinement Operation
- ★ Conditional Use
- ★ Waiver

1573	1571	1569	1567	1565	1563	1561	1559	1557	1555	1553	1551
1719	1721	1723	1725	1727	1729	1731	1733	1735	1737	1739	1741
1825	1823	1821	1819	1817	1815	1813	1811	1809	1807	1805	1803

6	5	4	3	2	1
7	8	9	10	11	12
18	17	16	15	14	13
19	20	21	22	23	24
30	29	28	27	26	25
31	32	33	34	35	36

NW	NE	NW	NE	NW	NE
1573	1573	1571	1571	1569	1569
SW	SE	SW	SE	SW	SE
1573	1573	1571	1571	1569	1569
NW	NE	NW	NE	NW	NE
1719	1719	1721	1721	1723	1723
SW	SE	SW	SE	SW	SE
1719	1719	1721	1721	1723	1723
NW	NE	NW	NE	NW	NE
1825	1825	1823	1823	1821	1821
		SE	SW	SE	
		1823	1821	1821	

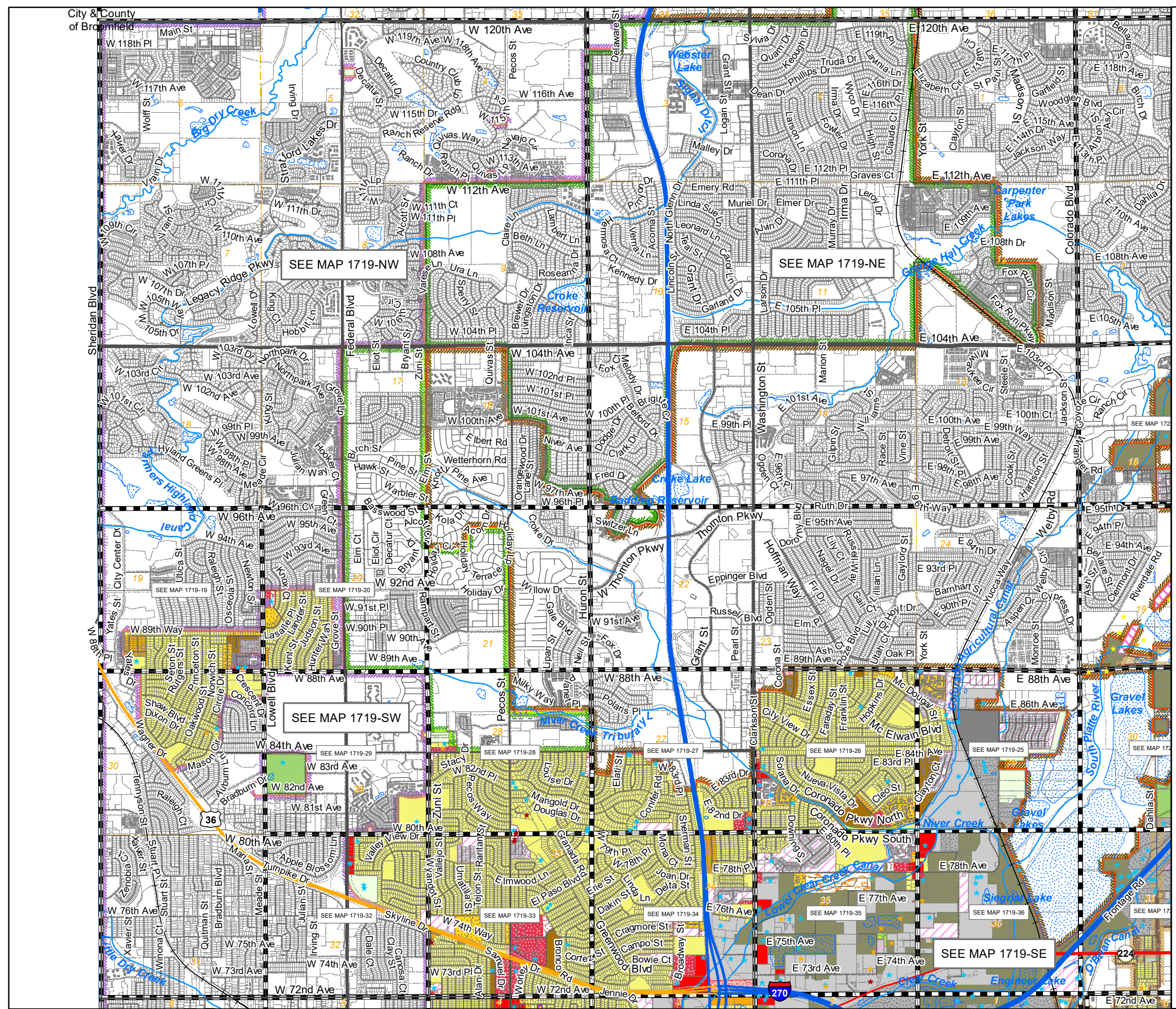


**Disclaimer:**  
This map is produced for cartographic representation only and may contain information that is no longer current. Adams County assumes no responsibility of any kind for use of this map.

Prepared by Adams County Business Solutions Group  
4430 S. Adams County Pkwy.  
Brighton, CO 80601  
Tel.: 720.523.6800  
www.adcogov.org/gis



**1719**  
T2S R68W

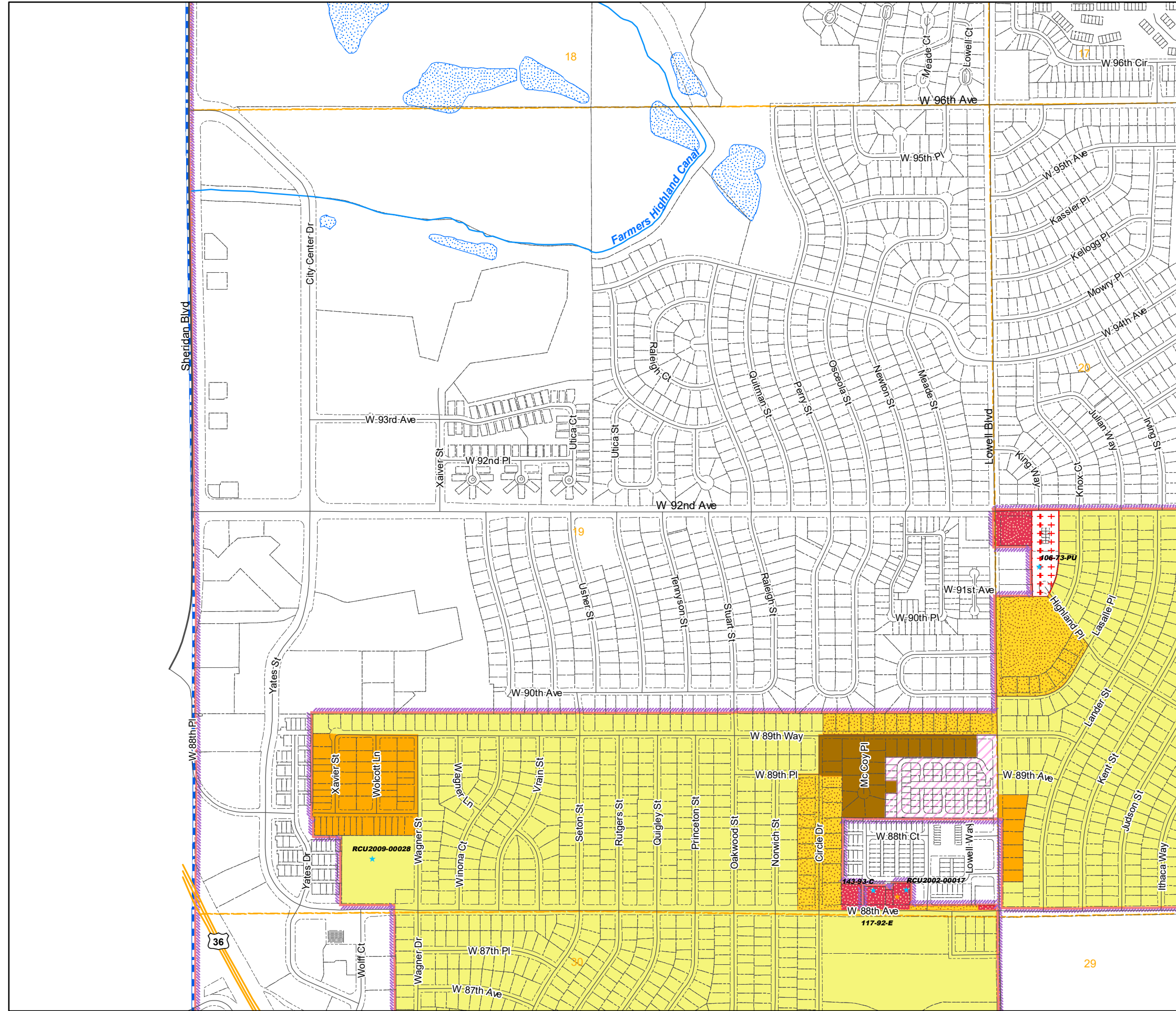


# Zoning Map Adams County, Colorado

March 26, 2024

## LEGEND

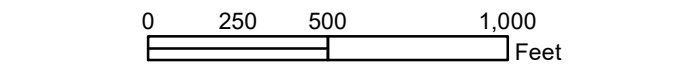
- A-1
- A-2
- A-3
- AV
- C-0
- C-1
- C-2
- C-3
- C-4
- C-5
- DIA
- I-1
- I-2
- I-3
- M-H
- P-U-D
- P-U-D(P)
- PL
- R-1-A
- R-1-C
- R-2
- R-3
- R-4
- R-E
- TOD
- Conditions
- AIZ Overlay
- Airport Height Overlay
- Airport Noise Overlay
- Flammable Gas Overlay
- Arvada
- Brighton
- Lochbuie
- Aurora
- Commerce City
- Northglenn
- Bennett
- Federal Heights
- Thornton
- Westminster
- Use By Special Review
- Conservation Plan
- AASI (1041)
- Exemption
- Certificate of Designation
- Livestock Confinement Operation
- Conditional Use
- Waiver



1573	1571	1569	1567	1565	1563	1561	1559	1557	1555	1553	1551
719	1721	1723	1725	1727	1729	1731	1733	1735	1737	1739	1741
1825	1823	1821	1819	1817	1815	1813	1811	1809	1807	1805	1803

7	8
18	17
19	20
30	29
31	32

NW	NE	NW	NE	NW	NE
1573	1573	1571	1571	1569	1569
SW	SE	SW	SE	SW	SE
1573	1573	1571	1571	1569	1569
NW	NE	NW	NE	NW	NE
1719	1719	1721	1721	1723	1723
SW	SE	SW	SE	SW	SE
1719	1719	1721	1721	1723	1723
NW	NE	NW	NE	NW	NE
1825	1825	1823	1823	1821	1821
		SE	SW	SE	
		1823	1821	1821	



**Disclaimer:** This map is produced for cartographic representation only and may contain information that is no longer current. Adams County assumes no responsibility of any kind for use of this map.

Prepared by Adams County Business Solutions Group  
4430 S. Adams County Pkwy.  
Brighton, CO 80601  
Tel: 720.523.6800  
www.adcogov.org/gis



**1719-19**  
**T2S R68W**



# Zoning Map Adams County, Colorado

March 26, 2024

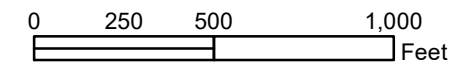
## LEGEND

- |  |     |  |     |  |          |  |            |
|--|-----|--|-----|--|----------|--|------------|
|  | A-1 |  | C-3 |  | I-3      |  | R-2        |
|  | A-2 |  | C-4 |  | M-H      |  | R-3        |
|  | A-3 |  | C-5 |  | P-U-D    |  | R-4        |
|  | AV  |  | CO  |  | P-U-D(P) |  | R-E        |
|  | C-0 |  | DIA |  | PL       |  | TOD        |
|  | C-1 |  | I-1 |  | R-1-A    |  | Conditions |
|  | C-2 |  | I-2 |  | R-1-C    |  |            |
- 
- |  |                       |  |                        |
|--|-----------------------|--|------------------------|
|  | AIZ Overlay           |  | Airport Height Overlay |
|  | Airport Noise Overlay |  | Flammable Gas Overlay  |
|  | Arvada                |  | Brighton               |
|  | Aurora                |  | Commerce City          |
|  | Bennett               |  | Federal Heights        |
|  | Lochbuie              |  | Northglenn             |
|  | Thornton              |  | Westminster            |
- 
- ★ Use By Special Review
  - ★ AASI (1041)
  - ★ Certificate of Designation
  - ★ Conditional Use
  - ★ Conservation Plan
  - ★ Exemption
  - ★ Livestock Confinement Operation
  - ★ Waiver

1573	1571	1569	1567	1565	1563	1561	1559	1557	1555	1553	1551
1719	1721	1723	1725	1727	1729	1731	1733	1735	1737	1739	1741
1825	1823	1821	1819	1817	1815	1813	1811	1809	1807	1805	1803

7	8	9
18	17	16
19	20	21
30	29	28
31	32	33

NW	NE	NW	NE	NW	NE
1573	1573	1571	1571	1569	1569
SW	SE	SW	SE	SW	SE
1573	1573	1571	1571	1569	1569
NW	NE	NW	NE	NW	NE
1719	1719	1721	1721	1723	1723
SW	SE	SW	SE	SW	SE
1719	1719	1721	1721	1723	1723
NW	NE	NW	NE	NW	NE
1825	1825	1823	1823	1821	1821
		SE	SW	SE	
		1823	1821	1821	

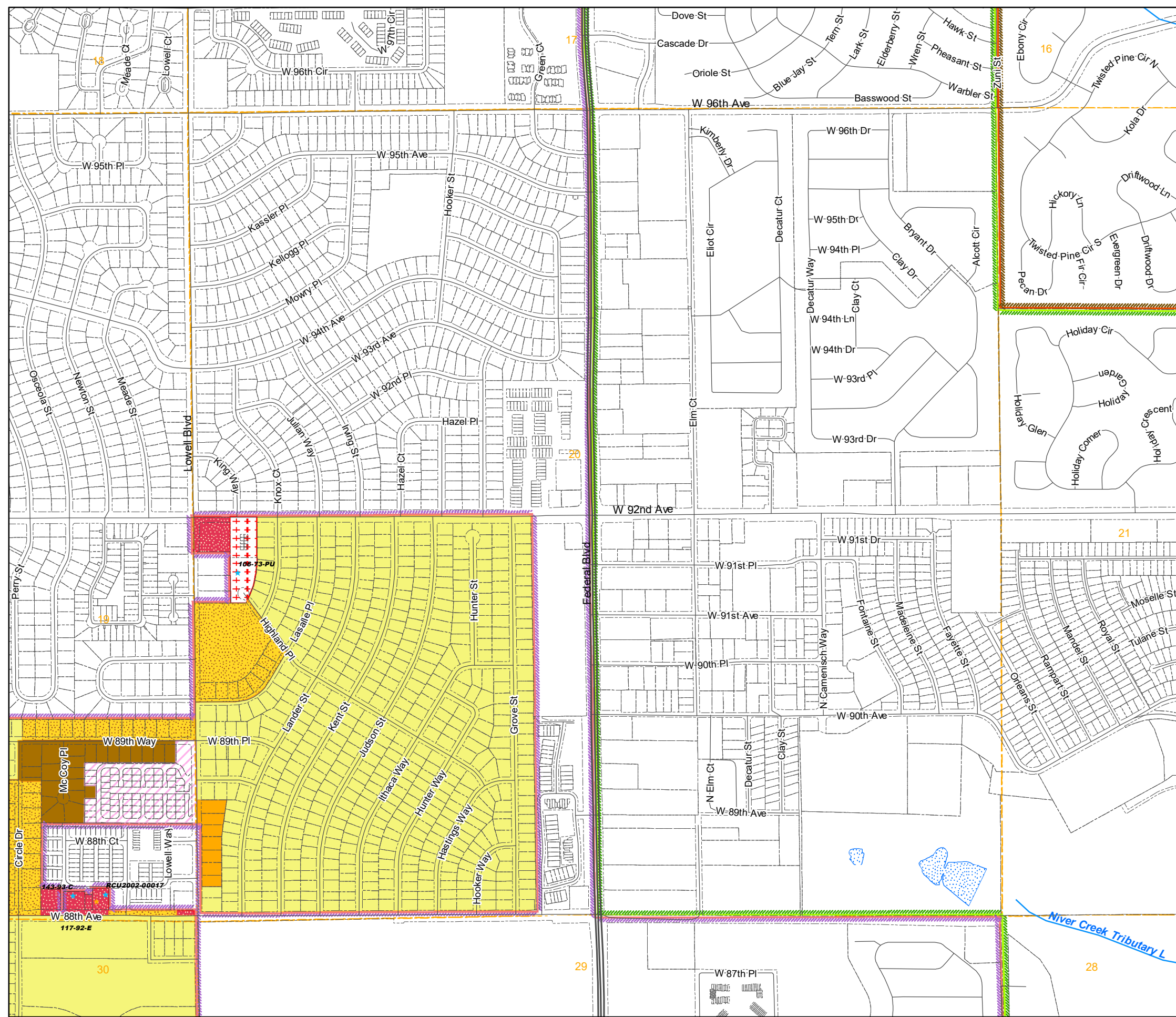


**Disclaimer :**  
This map is produced for cartographic representation only and may contain information that is no longer current. Adams County assumes no responsibility of any kind for use of this map.

Prepared by Adams County  
Business Solutions Group  
4430 S. Adams County Pkwy.  
Brighton, CO 80601  
Tel: 720.523.6800  
www.adcogov.org/gis



**1719-20**  
**T2S R68W**

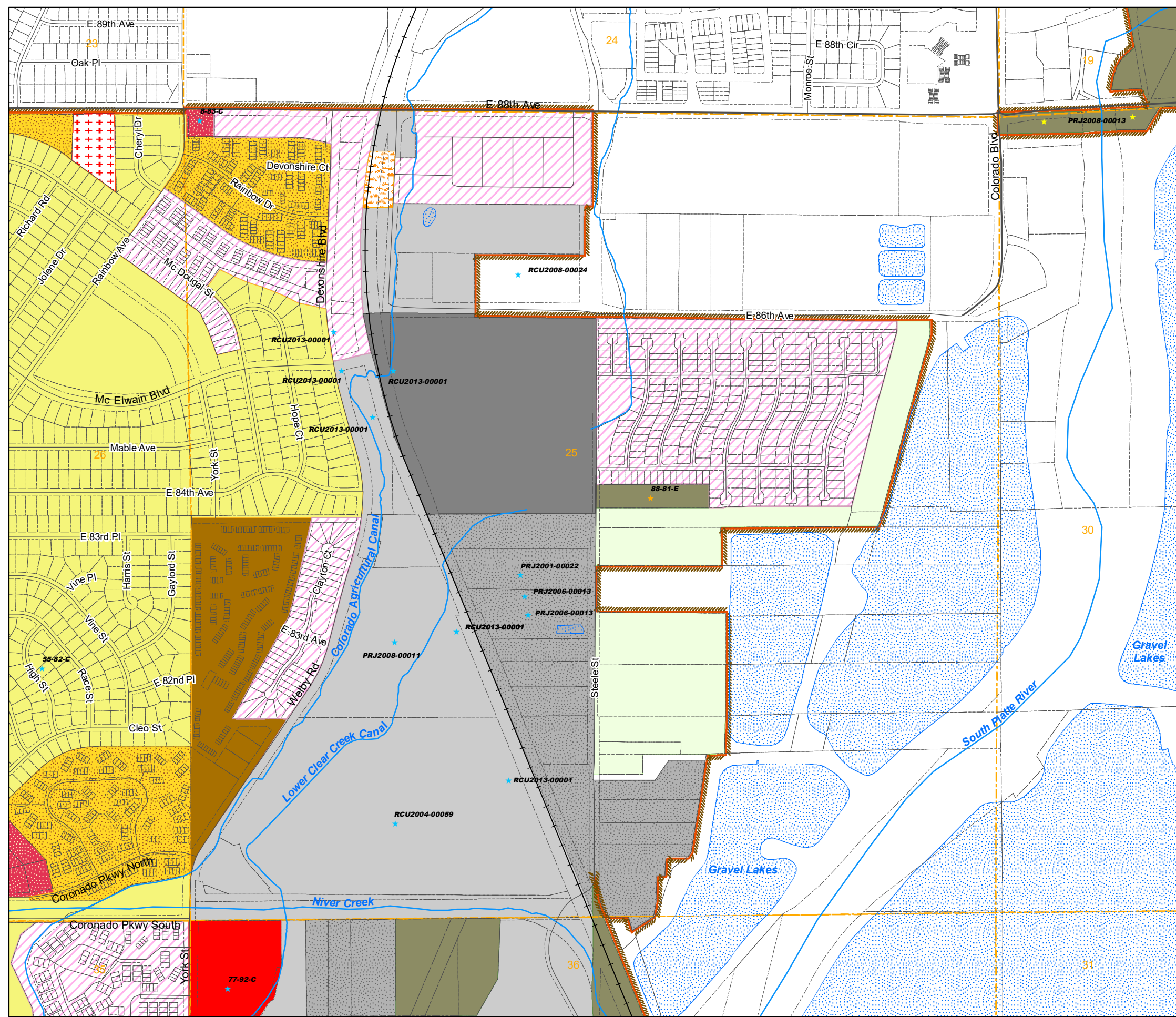


# Zoning Map Adams County, Colorado

March 26, 2024

## LEGEND

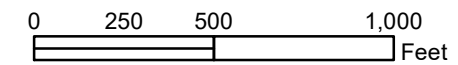
- |     |     |          |            |
|-----|-----|----------|------------|
| A-1 | C-3 | I-3      | R-2        |
| A-2 | C-4 | M-H      | R-3        |
| A-3 | C-5 | P-U-D    | R-4        |
| AV  | CO  | P-U-D(P) | R-E        |
| C-0 | DIA | PL       | TOD        |
| C-1 | I-1 | R-1-A    | Conditions |
| C-2 | I-2 | R-1-C    |            |
- 
- |                       |                        |
|-----------------------|------------------------|
| AIZ Overlay           | Airport Height Overlay |
| Airport Noise Overlay | Flammable Gas Overlay  |
| Arvada                | Brighton               |
| Aurora                | Commerce City          |
| Bennett               | Federal Heights        |
|                       | Thornton               |
|                       | Westminster            |
- 
- |                            |                                 |
|----------------------------|---------------------------------|
| Use By Special Review      | Conservation Plan               |
| AASI (1041)                | Exemption                       |
| Certificate of Designation | Livestock Confinement Operation |
| Conditional Use            | Waiver                          |



1573	1571	1569	1567	1565	1563	1561	1559	1557	1555	1553	1551
1719	1721	1723	1725	1727	1729	1731	1733	1735	1737	1739	1741
1825	1823	1821	1819	1817	1815	1813	1811	1809	1807	1805	1803

14	13	18
23	24	19
26	25	30
35	36	31
2	1	6

NW	NE	NW	NE	NW	NE
1573	1573	1571	1571	1569	1569
SW	SE	SW	SE	SW	SE
1573	1573	1571	1571	1569	1569
NW	NE	NW	NE	NW	NE
1719	1719	1721	1721	1723	1723
SW	SE	SW	SE	SW	SE
1719	1719	1721	1721	1723	1723
NW	NE	NW	NE	NW	NE
1825	1825	1823	1823	1821	1821
		SE	SW	SE	
		1823	1821	1821	



**Disclaimer:**  
This map is produced for cartographic representation only and may contain information that is no longer current. Adams County assumes no responsibility of any kind for use of this map.

Prepared by Adams County  
Business Solutions Group  
4430 S. Adams County Pkwy.  
Brighton, CO 80601  
Tel: 720.523.6800  
www.adcogov.org/gis



**1719-25**  
**T2S R68W**

# Zoning Map Adams County, Colorado

March 26, 2024

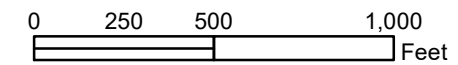
## LEGEND

- |  |     |  |     |  |          |  |            |
|--|-----|--|-----|--|----------|--|------------|
|  | A-1 |  | C-3 |  | I-3      |  | R-2        |
|  | A-2 |  | C-4 |  | M-H      |  | R-3        |
|  | A-3 |  | C-5 |  | P-U-D    |  | R-4        |
|  | AV  |  | CO  |  | P-U-D(P) |  | R-E        |
|  | C-0 |  | DIA |  | PL       |  | TOD        |
|  | C-1 |  | I-1 |  | R-1-A    |  | Conditions |
|  | C-2 |  | I-2 |  | R-1-C    |  |            |
- 
- |  |                       |  |                        |
|--|-----------------------|--|------------------------|
|  | AIZ Overlay           |  | Airport Height Overlay |
|  | Airport Noise Overlay |  | Flammable Gas Overlay  |
|  | Arvada                |  | Brighton               |
|  | Aurora                |  | Commerce City          |
|  | Bennett               |  | Federal Heights        |
|  | Lochbuie              |  | Northglenn             |
|  | Thornton              |  | Westminster            |
- 
- ★ Use By Special Review
  - ★ AASI (1041)
  - ★ Certificate of Designation
  - ★ Conditional Use
  - ★ Conservation Plan
  - ★ Exemption
  - ★ Livestock Confinement Operation
  - ★ Waiver

1573	1571	1569	1567	1565	1563	1561	1559	1557	1555	1553	1551
1719	1721	1723	1725	1727	1729	1731	1733	1735	1737	1739	1741
1825	1823	1821	1819	1817	1815	1813	1811	1809	1807	1805	1803

15	14	13
22	23	24
27	26	25
34	35	36
3	2	1

NW	NE	NW	NE	NW	NE
1573	1573	1571	1571	1569	1569
SW	SE	SW	SE	SW	SE
1573	1573	1571	1571	1569	1569
NW	NE	NW	NE	NW	NE
1719	1719	1721	1721	1723	1723
SW	SE	SW	SE	SW	SE
1719	1719	1721	1721	1723	1723
NW	NE	NW	NE	NW	NE
1825	1825	1823	1823	1821	1821
		SE	SW	SE	
		1823	1821	1821	

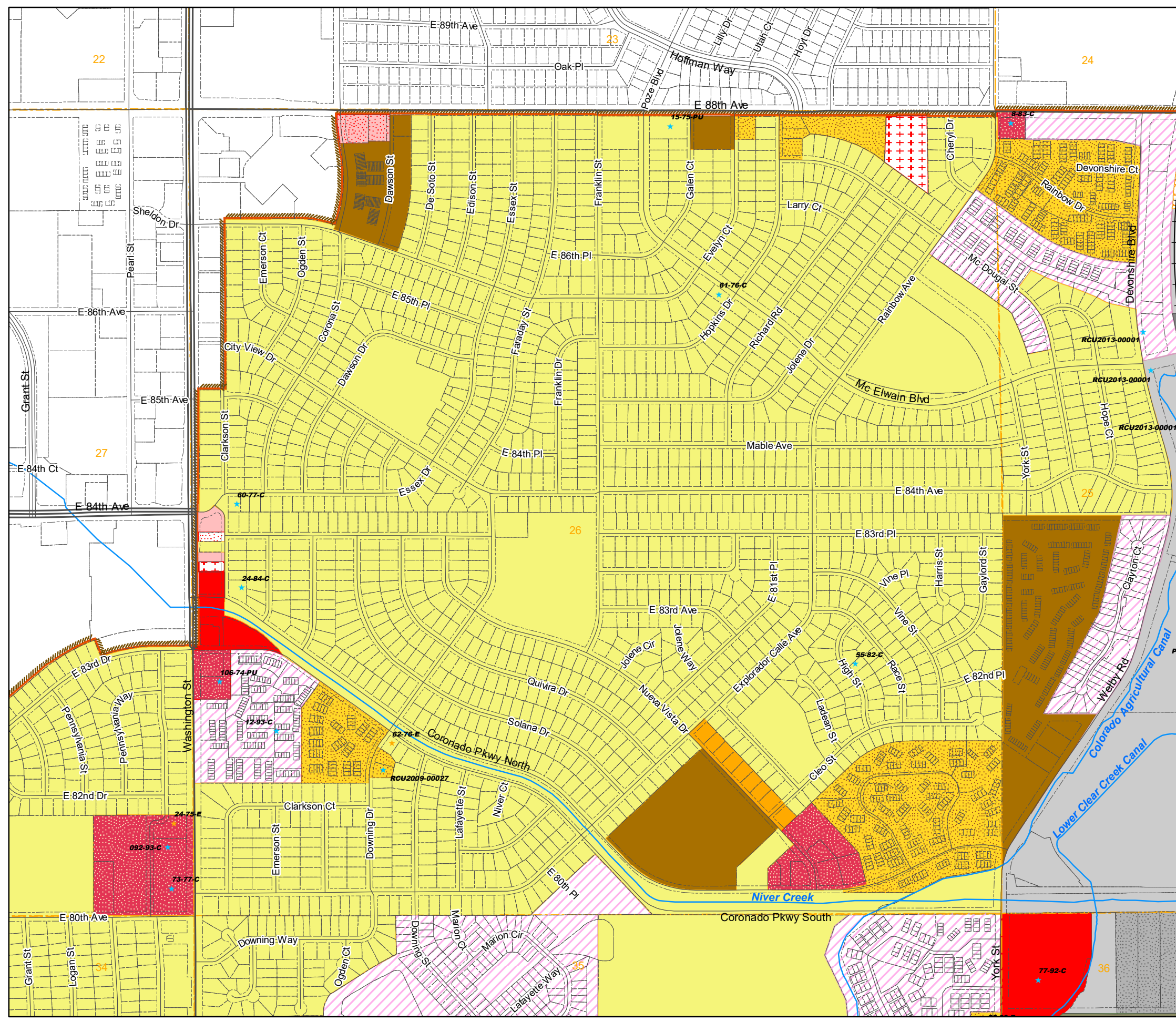


**Disclaimer :**  
This map is produced for cartographic representation only and may contain information that is no longer current. Adams County assumes no responsibility of any kind for use of this map.

Prepared by Adams County  
Business Solutions Group  
4430 S. Adams County Pkwy.  
Brighton, CO 80601  
Tel: 720.523.6800  
www.adcogov.org/gis



**1719-26**  
**T2S R68W**



# Zoning Map Adams County, Colorado

March 26, 2024

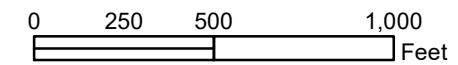
## LEGEND

- |  |                       |  |                        |  |            |  |            |
|--|-----------------------|--|------------------------|--|------------|--|------------|
|  | A-1                   |  | C-3                    |  | I-3        |  | R-2        |
|  | A-2                   |  | C-4                    |  | M-H        |  | R-3        |
|  | A-3                   |  | C-5                    |  | P-U-D      |  | R-4        |
|  | AV                    |  | CO                     |  | P-U-D(P)   |  | R-E        |
|  | C-0                   |  | DIA                    |  | PL         |  | TOD        |
|  | C-1                   |  | I-1                    |  | R-1-A      |  | Conditions |
|  | C-2                   |  | I-2                    |  | R-1-C      |  |            |
|  | AIZ Overlay           |  | Airport Height Overlay |  |            |  |            |
|  | Airport Noise Overlay |  | Flammable Gas Overlay  |  |            |  |            |
|  | Arvada                |  | Brighton               |  | Lochbuie   |  |            |
|  | Aurora                |  | Commerce City          |  | Northglenn |  |            |
|  | Bennett               |  | Federal Heights        |  | Thornton   |  |            |
|  |                       |  | Westminster            |  |            |  |            |
- ★ Use By Special Review
  - ★ AASI (1041)
  - ★ Certificate of Designation
  - ★ Conditional Use
  - ★ Conservation Plan
  - ★ Exemption
  - ★ Livestock Confinement Operation
  - ★ Waiver

1573	1571	1569	1567	1565	1563	1561	1559	1557	1555	1553	1551
1719	1721	1723	1725	1727	1729	1731	1733	1735	1737	1739	1741
1825	1823	1821	1819	1817	1815	1813	1811	1809	1807	1805	1803

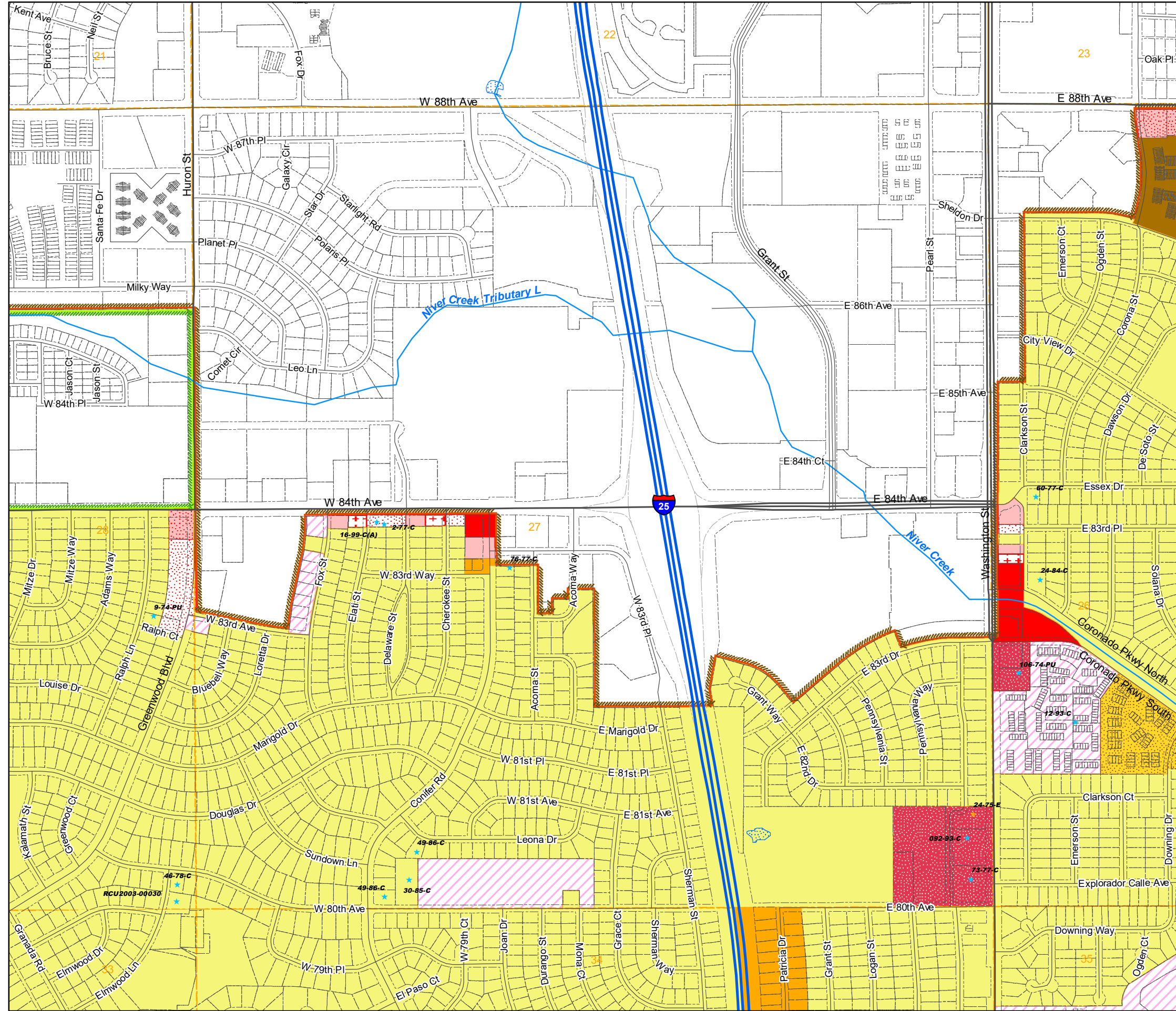
16	15	14
21	22	23
28	27	26
33	34	35
4	3	2

NW	NE	NW	NE	NW	NE
1573	1573	1571	1571	1569	1569
SW	SE	SW	SE	SW	SE
1573	1573	1571	1571	1569	1569
NW	NE	NW	NE	NW	NE
1719	1719	1721	1721	1723	1723
SW	SE	SW	SE	SW	SE
1719	1719	1721	1721	1723	1723
NW	NE	NW	NE	NW	NE
1825	1825	1823	1823	1821	1821
SE	SW	SE	SW	SE	SE
1823	1821	1821	1821		



**Disclaimer:** This map is produced for cartographic representation only and may contain information that is no longer current. Adams County assumes no responsibility of any kind for use of this map.

Prepared by Adams County Business Solutions Group  
4430 S. Adams County Pkwy.  
Brighton, CO 80601  
Tel: 720.523.6800  
[www.adcogov.org/gis](http://www.adcogov.org/gis)



**1719-27**  
**T2S R68W**