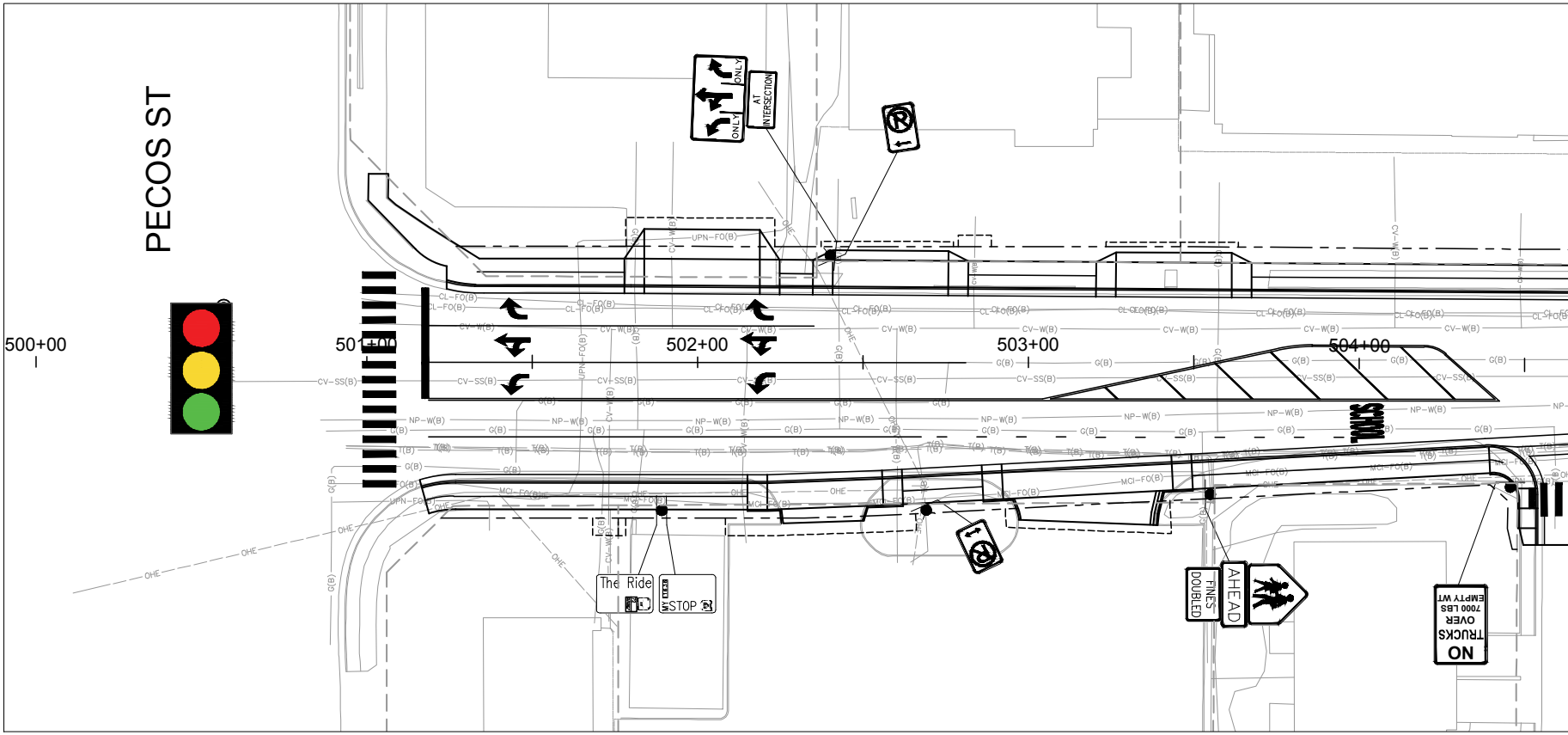
PECOS ST
500+00
501+00
502+00
503+00
504+00
ONLY
ONLY
AT INTERSECTION
The Ride
STOP
AHEAD
FINES DOUBLED
NO TRUCKS OVER 7000 LBS EMPTY WT
SCHOOL
CL-FO(B)
CV-W(B)
CV-SS(B)
NP-W(B)
G(B)
T(B)
MCI-FO(B)
UPN-FO(B)
OHE

AYRES

3665 JFK PARKWAY
BUILDING 2, SUITE 100
FORT COLLINS, CO 80525
(970) 223-5556

Mead & Hunt

999 18TH STREET
SUITE 2300S
DENVER, CO 80202
(303) 825-8844

ADAMS COUNTY
COLORADO

PUBLIC WORKS
4430 SOUTH ADAMS COUNTY PARKWAY
SUITE W2000B
BRIGHTON, CO 80601

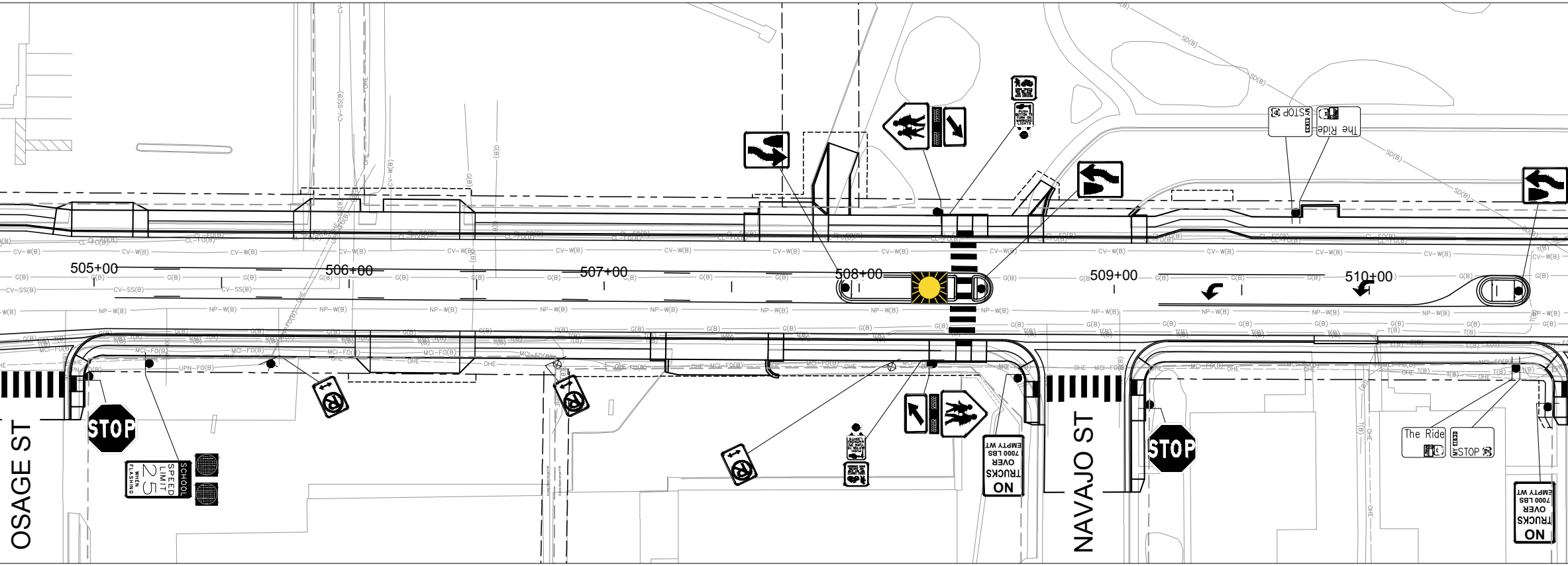
OSAGE ST
NAVAJO ST
505+00
506+00
507+00
508+00
509+00
510+00
STOP
STOP
SCHOOL SPEED LIMIT 25 WHEN FLASHING
NO TRUCKS OVER 7000 LBS EMPTY WT
NO TRUCKS OVER 7000 LBS EMPTY WT
The Ride
MY STOP
The Ride
MY STOP
CV-W(B)
NP-W(B)
G(B)
CV-SS(B)
CL-FO(B)
MCI-FO(B)
UPN-FO(B)
OHE
T(B)
SD(B)

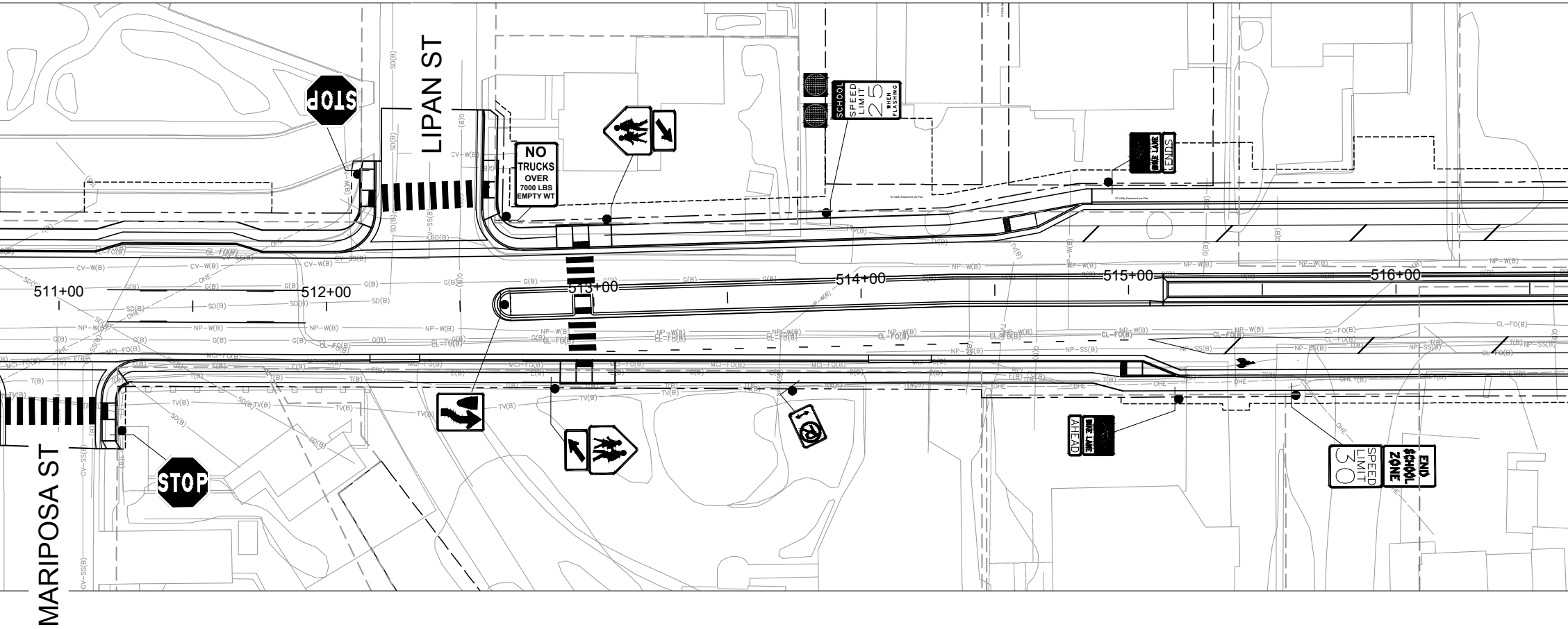
LIPAN ST
MARIPOSA ST
STOP
STOP
NO TRUCKS OVER 7000 LBS EMPTY WT
SCHOOL SPEED LIMIT 25 WHEN FLASHING
BIKE LANE ENDS
BIKE LANE AHEAD
END SCHOOL ZONE
SPEED LIMIT 30
511+00
512+00
513+00
514+00
515+00
516+00

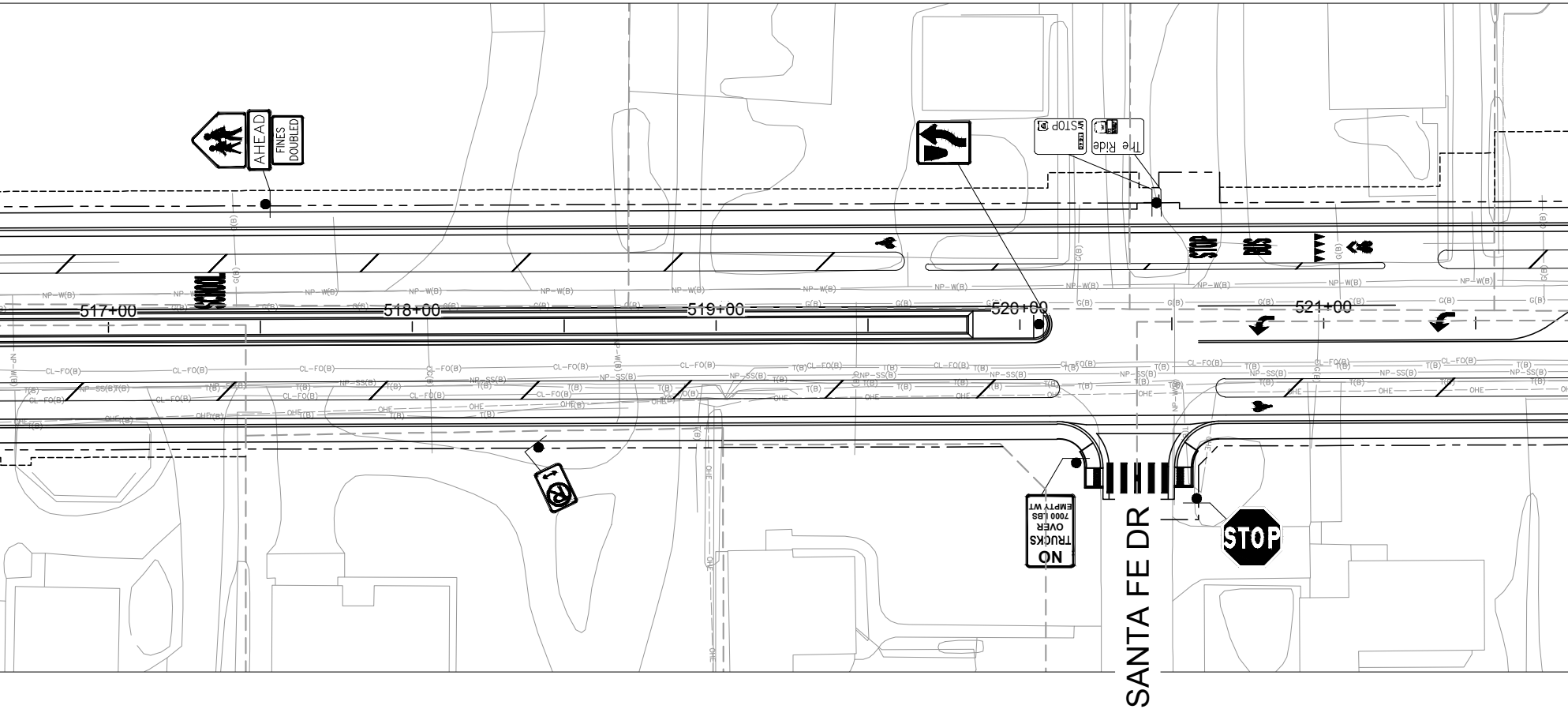
AHEAD
FINES DOUBLED
MY STOP
The Ride
SCHOOL
STOP
BUS
517+00
518+00
519+00
520+00
521+00
NP-W(B)
G(B)
CL-FO(B)
NP-SS(B)
T(B)
OHE
NO TRUCKS OVER 7000 LBS EMPTY WT
STOP
SANTA FE DR

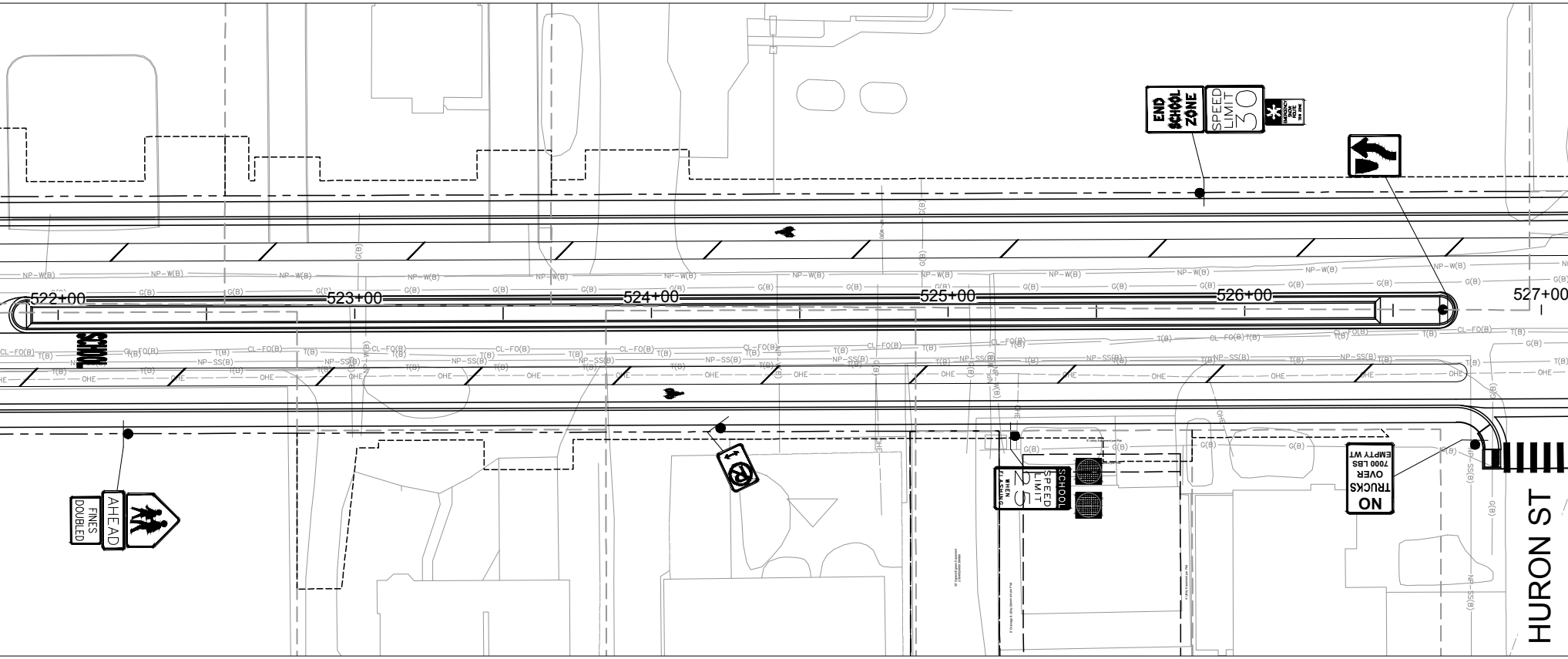
522+00
523+00
524+00
525+00
526+00
527+00
HURON ST
END SCHOOL ZONE
SPEED LIMIT 30
SCHOOL SPEED LIMIT 25 WHEN FLASHING
NO TRUCKS OVER 7000 LBS EMPTY WT
AHEAD
FINES DOUBLED
SCHOOL
NP-W(B)
G(B)
CL-FO(B)
T(B)
NP-SS(B)
OHE

W. 70TH AVE. – N. PECOS ST. TO BROADW

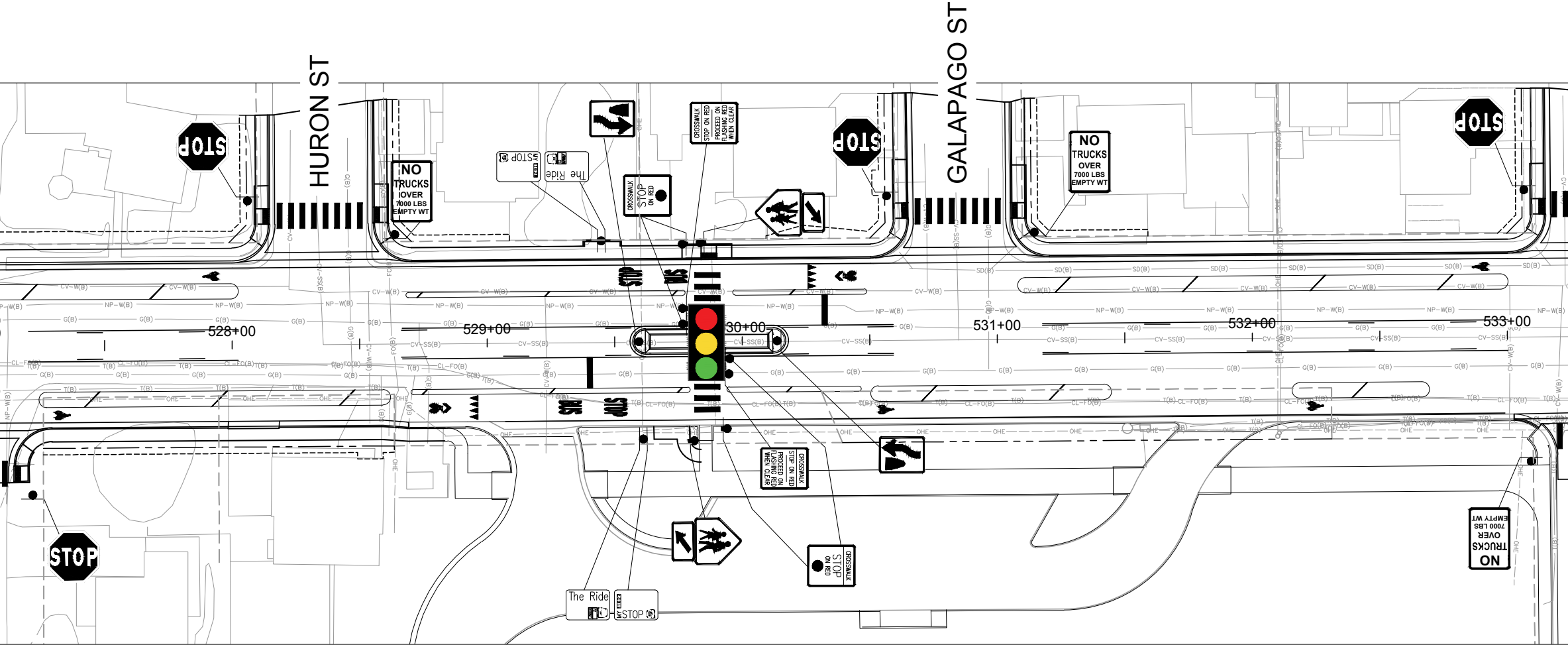
HURON ST
GALAPAGO ST
STOP
STOP
STOP
STOP
NO TRUCKS OVER 7000 LBS EMPTY WT
NO TRUCKS OVER 7000 LBS EMPTY WT
NO TRUCKS OVER 7000 LBS EMPTY WT
CROSSWALK STOP ON RED PROCEED ON FLASHING RED WHEN CLEAR
CROSSWALK STOP ON RED PROCEED ON FLASHING RED WHEN CLEAR
CROSSWALK STOP ON RED
CROSSWALK STOP ON RED
The Ride
The Ride
STOP
STOP
528+00
529+00
30+00
531+00
532+00
533+00
CV-W(B)
NP-W(B)
G(B)
CV-SS(B)
SD(B)
CL-FO(B)
T(B)
OHE

AY – SIGNAGE & STRIPING PLAN

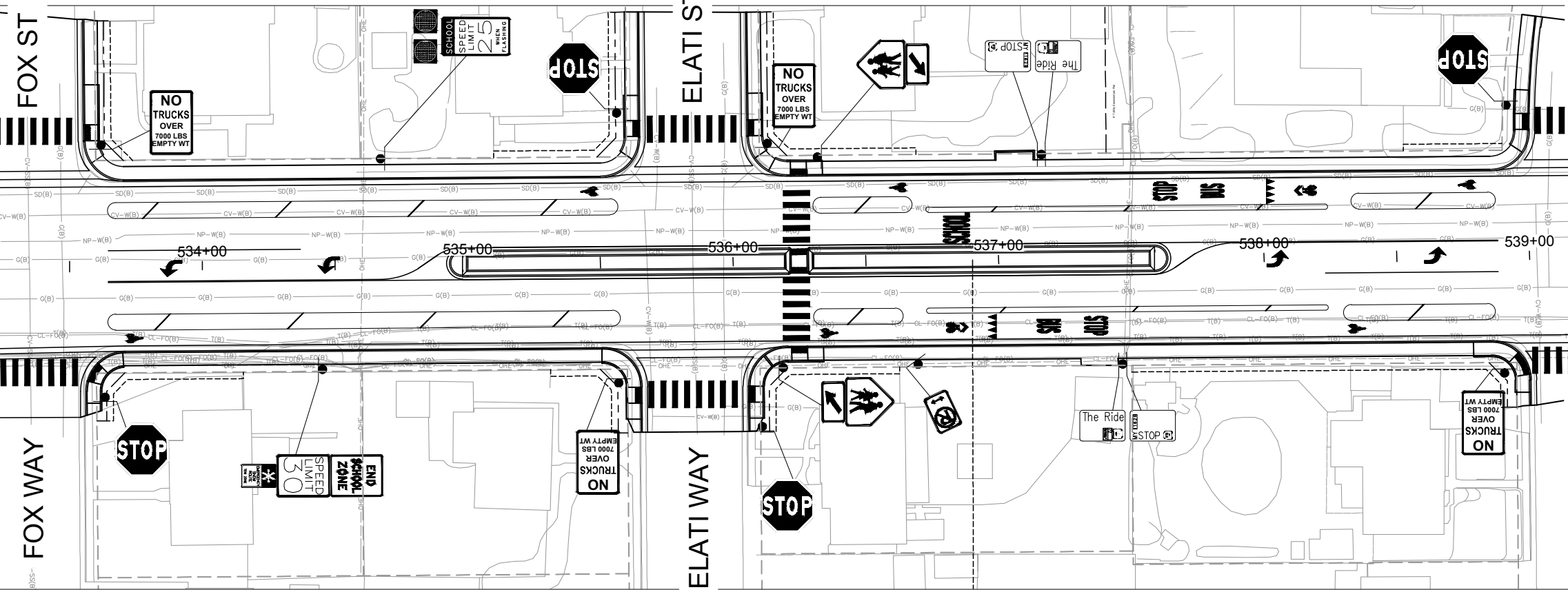
FOX ST
ELATI ST
FOX WAY
ELATI WAY
534+00
535+00
536+00
537+00
538+00
539+00
NO TRUCKS OVER 7000 LBS EMPTY WT
SCHOOL SPEED LIMIT 25 WHEN FLASHING
STOP
MY STOP
The Ride
SCHOOL
STOP BUS
SPEED LIMIT 30
END SCHOOL ZONE
SD(B)
CV-W(B)
NP-W(B)
G(B)
T(B)
CL-FO(B)
OHE

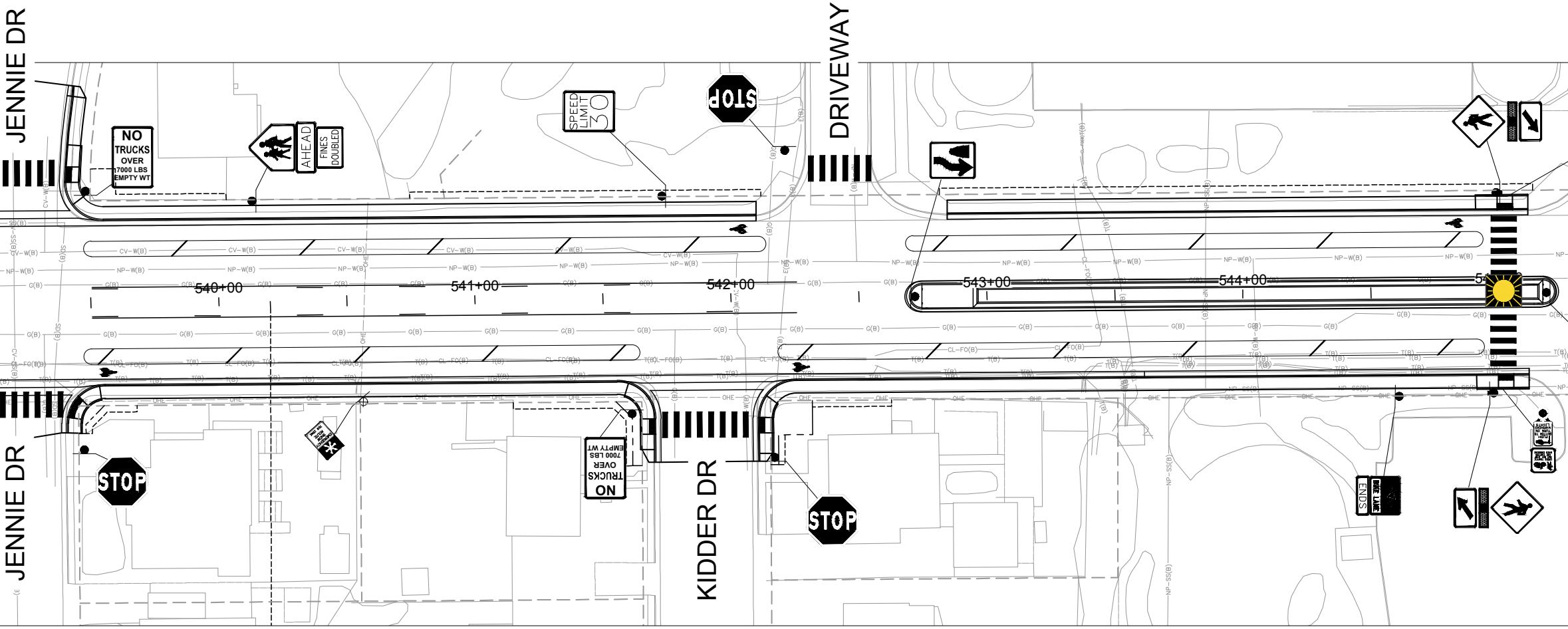
JENNIE DR
NO
TRUCKS
OVER
7000 LBS
EMPTY WT
AHEAD
FINES
DOUBLED
SPEED
LIMIT
30
STOP
DRIVEWAY
CV-W(B)
NP-W(B)
G(B)
SS(B)
T(B)
CL-FO(B)
OHE
NP-SS(B)
540+00
541+00
542+00
543+00
544+00
JENNIE DR
STOP
NO
TRUCKS
OVER
7000 LBS
EMPTY WT
KIDDER DR
STOP
BIKE LANE
ENDS

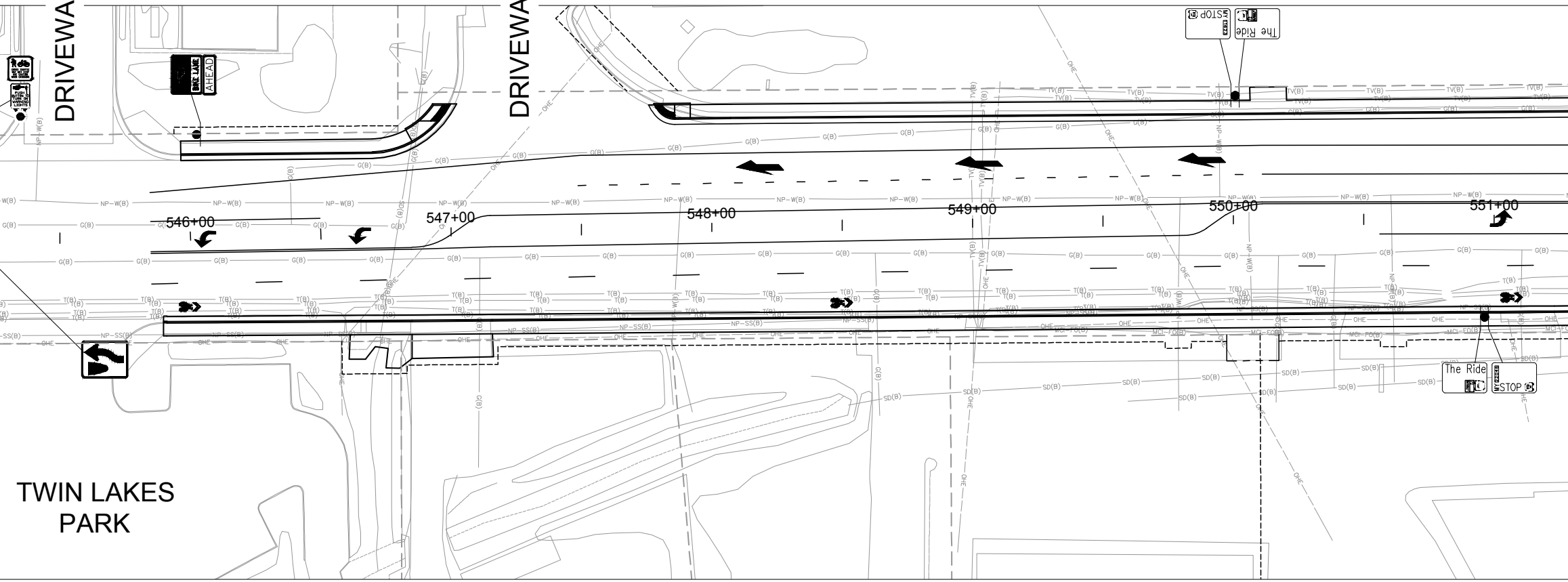
DRIVEWAY
BIKE LANE
AHEAD
DRIVEWAY
STOP
The Ride
546+00
547+00
548+00
549+00
550+00
551+00
The Ride
STOP
TWIN LAKES
PARK

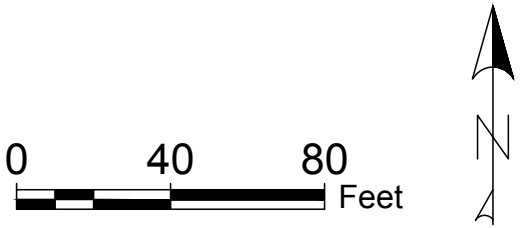
0
40
80
Feet
N

SIGNAGE LEGEND

⊗	EXISTING UTILITY POLE
●	PROPOSED SIGN POST
●	PROPOSED UTILITY POLE
●	PROPOSED SIGNAL POLE
SPEED LIMIT 30	PROPOSED SIGN FACE

ROADWAY LEGEND

W(B)	UNDERGROUND WATER
FO(B)	UNDERGROUND FIBER OPTIC
G(B)	UNDERGROUND GAS
SS(B)	UNDERGROUND SANITARY SEWER
SD(B)	UNDERGROUND STORM DRAINAGE
E(B)	UNDERGROUND ELECTRIC

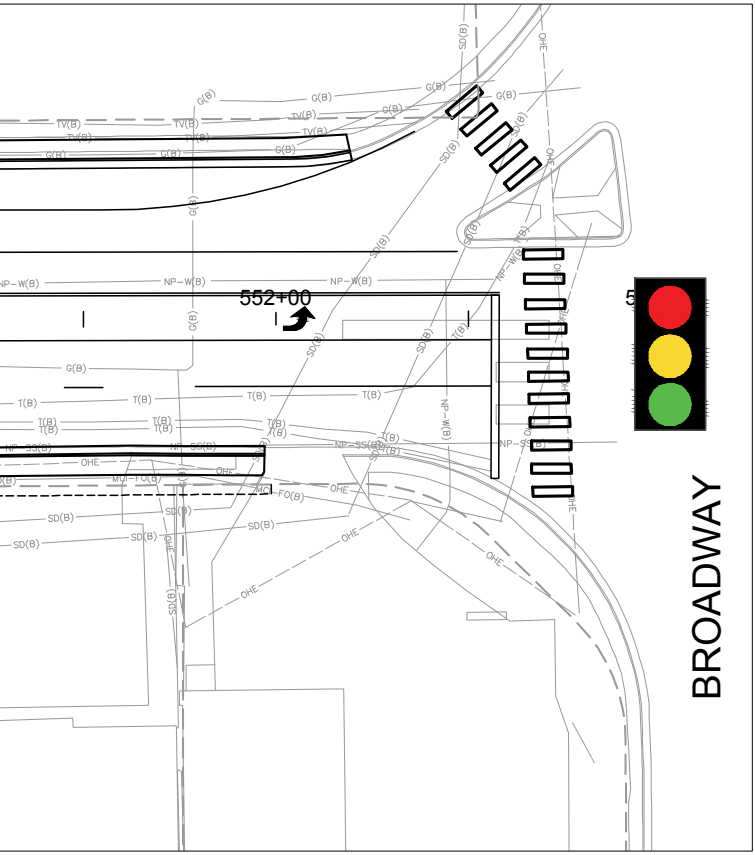
G(B)
TV(B)
SD(B)
OHE
NP-W(B)
552+00
T(B)
NP-SS(B)
MCI-FO(B)
FO(B)
5
BROADWAY

— — OHE — —	OVERHEAD ELECTRIC	⌖	FIRE HYDRANT
—○—	POWER POLE	⋈	WATER VALVE
(ST)	STORM SEWER MANHOLE		
(SA)	SANITARY SEWER MANHOLE	▨	CURB RAMP
(W)	WATER MANHOLE		
(T)	TELEPHONE MANHOLE		