




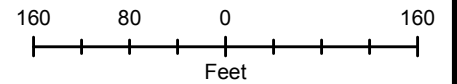


Lowell Street Trailhead



Facilities

-  Bridge
-  Parking Lot
-  Picnic Area
-  Concrete Trail
-  Natural Surface Trail



ADAMS COUNTY
COLORADO

Map Prepared: 11/6/2013

Adams County GIS Operations Group
4430 South Adams County Parkway, 1st Floor
Brighton, CO 80601
Tel: 720.523.6800
www.adco.gov.org/gis

Disclaimer:
Although every reasonable effort has been made to ensure the accuracy of the information provided on this map, Adams County cannot be responsible for consequences resulting from omissions or errors in the information and graphic representations made herein. Users should consult with the Adams County GIS Operations Group to ascertain whether any modifications have been made since the publication of this material.

