







2015 MS4 Permitted Area Adams County, Colorado

Permit Area based on
2000 Census Urban Area

Legend

-  MS4 Permit Area
-  County Boundary
-  Incorporated Areas
-  Lakes
-  Railroads
-  Rivers



0 0.5 1 2 Miles

Map Created By:
Business Solutions Group
4430 S Adams County Pkwy
Brighton, CO 80601
www.adcogov.org/gis

01/14/2016

Disclaimer: Although every effort has been made to ensure the accuracy of the information provided on this map, Adams County cannot be responsible for consequences resulting from omissions or errors in the information and graphic representations made herein.

