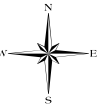
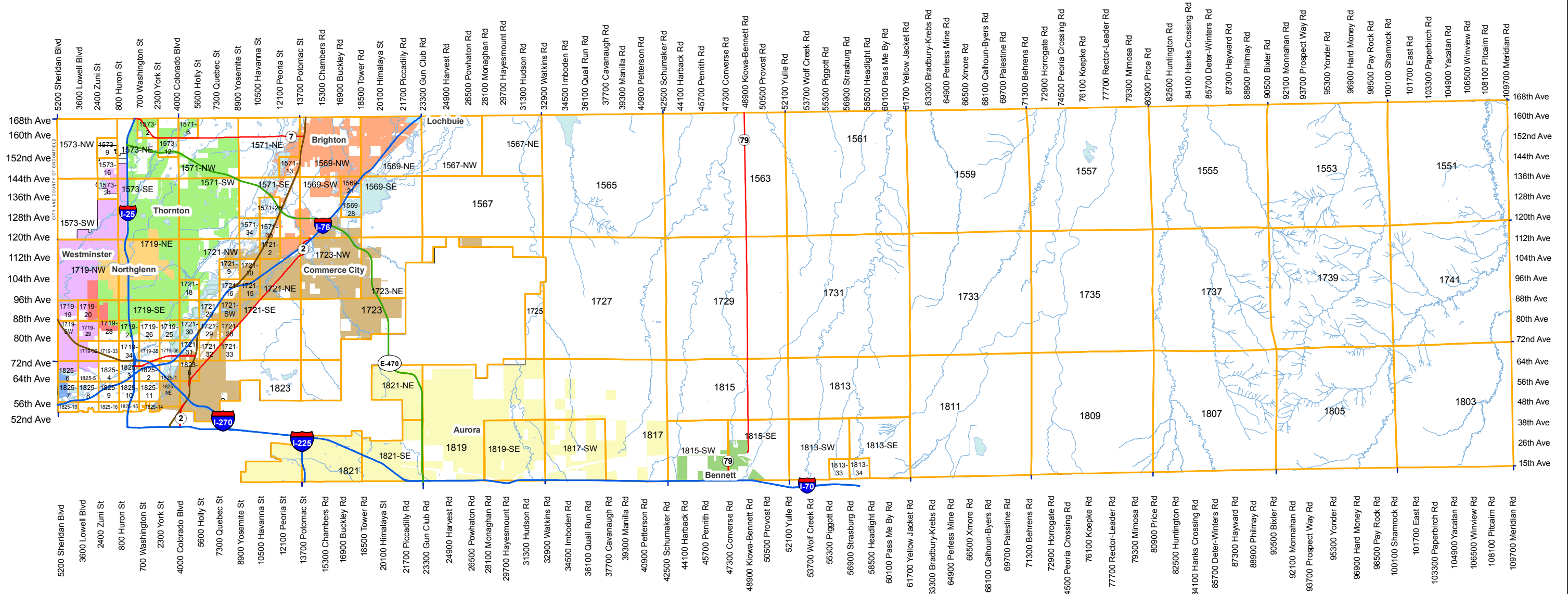


Zoning Index Map

Adams County, Colorado
2016



Disclaimer:
Although every reasonable effort has been made to ensure the accuracy of the information provided in this atlas, Adams County cannot be responsible for consequences resulting from omissions or errors in the information and graphic representations made herein. Users should consult with the Adams County Business Solutions Group to ascertain whether zoning changes have been made since the publication of this material.

Adams County
Business Solutions Group
4430 South Adams County Parkway
Brighton, CO 80601
www.adcogov.org/gis

Adams County Zoning District Summary

A-1: "Rural Single Family District" 2.5 acre minimum lot. Limited farming uses are permitted including the keeping of a limited number of animals for use by homeowners.

A-2: "Rural Single Family District" Minimum lot size 10 acres. Farming uses are permitted, including the cultivation of land and the keeping of a limited number of animals.

A-3: "Agricultural Production District" Minimum lot size 35 acres. Farming, ranching and other related food production uses are permitted.

R-E: "Residential Estate District" Single-family detached residences permitted, minimum lot size 2.5 acres to 1 acre depending on utility availability. Restricted agricultural uses and the keeping of livestock.

R-1-A: "Single Family Residential District" 7000 square foot minimum lot-size; 1,250 square foot floor area minimum.

R-1-C: "Single Family Residential District" 7000 square foot minimum lot-size; 1,250 square foot floor area minimum.

R-2: "Residential Duplex District" Allows one duplex structure (2 single-family attached residences) on one lot with a minimum lot size of 9,000 square feet or a duplex structure located on 2 separate lots with a minimum lot size of 4,500 square feet. 1,000 square foot floor area minimum per residence.

R-3: "Moderate Density Residential District" maximum density is 14 dwelling units per acre. Allows for multiple attached residential units with a minimum lot size of 2,500 square foot per residence for attached dwellings on individual lots. Minimum floor area varies according to number of bedrooms.

R-4: "High Density Residential District" maximum density is 35 dwelling units per acre and the minimum density is 14 dwelling units

per acre. The minimum lot size is 2 acres. Minimum floor area is the same as R-3.

MH: "Mobile Home District" Exclusively mobile homes and related facilities, minimum development size is 40 acres and minimum space size is 5,000 square feet.

C-0: "Commercial Office District" Designed to provide administration and professional services, local employment and services, and provide a small local retail district designed to provide small convenient retail shopping and personal services for persons residing in adjacent residential areas.

C-1: "Neighborhood Commercial District" An office district designed to provide retail shopping services and professional office space for persons residing in adjacent residential areas.

C-2: "Neighborhood Commercial District" A retail and service district designed to provide most retail shopping and personal services for persons residing in nearby residential areas.

C-3: "Community Commercial District" A retail and service district designed to provide most retail shopping and personal services for persons residing within Adams County and the surrounding area.

C-4: "General Commercial District" A general retail and service district designed to provide services and products for both the general and traveling public in a regional context.

C-5: "General Commercial District" A general retail and service district designed to provide the broadest scope of services and products for both the general and traveling public in an interstate and regional context.

I-1: "Light Industrial and General Commercial District" To provide a general commercial and restricted industrial district designed to provide

for a variety of compatible business, warehouse, wholesale, offices and very limited industrial uses.

I-2: "Light Industrial and Manufacturing District" To accommodate light manufacturing, processing, fabrication, assembly, and storage of non-hazardous and/or non-obnoxious materials and products as well as allowing service facilities for industries and their employees.

I-3: "Heavy Industrial District" To provide a heavy industrial district designed to accommodate most industrial enterprises.

CO: "Conservation District" To encourage the preservation of environmentally sensitive areas from development.

PL: "Public Land, Parks, Open Space and Facilities District" To protect established public lands and to provide an area in the County for location of parks, public open space, government buildings and facilities, schools and school grounds, quasi-public buildings and facilities, and related open space.

AV: "Aviation District" To provide for non-residential land uses associated with aviation operations while minimizing risks to public safety and hazards to aviation users including those employed at public aviation facilities.

DIA: "Denver International Airport District" To provide for non-residential land uses associated with aviation operations, roadways, or passive uses while minimizing risks to public safety and hazards to aviation users including those employed at public aviation facilities.

P-U-D, P-U-D (P): "Planned Unit Development or Preliminary Planned Unit Development" To establish an area of land, controlled by one or more landowners, to be developed under unified control or unified plan of development for a number of dwelling units, commercial,

educational, recreational, or industrial uses, or any combination of the foregoing, the plan for which does not correspond in lot size, bulk, or type of use, density, lot coverage, open space, or other restriction to the existing land use regulations.

Overlay Districts

AHO: "Airport Height Overlay District" To provide for protection of residential and non-residential land uses in areas which may be subjected to frequent overflights by aircraft flying low to the ground upon an approach to landing, upon takeoff, or operating in a traffic pattern at an aviation facility.

AIZ: "Airport Influence Zone District" To provide areas within the County suitable for the economical development and safe operation of air carrier and/or general aviation airports for public use without adversely affecting the activities upon surrounding properties.

ANO: "Airport Noise Overlay District" To provide for protection of residential and non-residential land uses in areas which may be subjected to noise levels of such duration and frequency which would constitute a nuisance to residential and other uses.

FGO: "Flammable Gas Overlay District" To establish reasonable and uniform limitations, safeguards, and controls over uses of land designated as and/or adjacent to an operating or former solid waste disposal site.

Please consult the [Adams County Development Standards and Regulations](#) for complete definitions and requirements of zoning districts.

Adams County Planning and Development Department
4430 South Adams County Parkway
1st Floor Suite W2000A
Brighton, CO 80601
720.523.6800
January 2012

Zoning Map

Adams County, Colorado

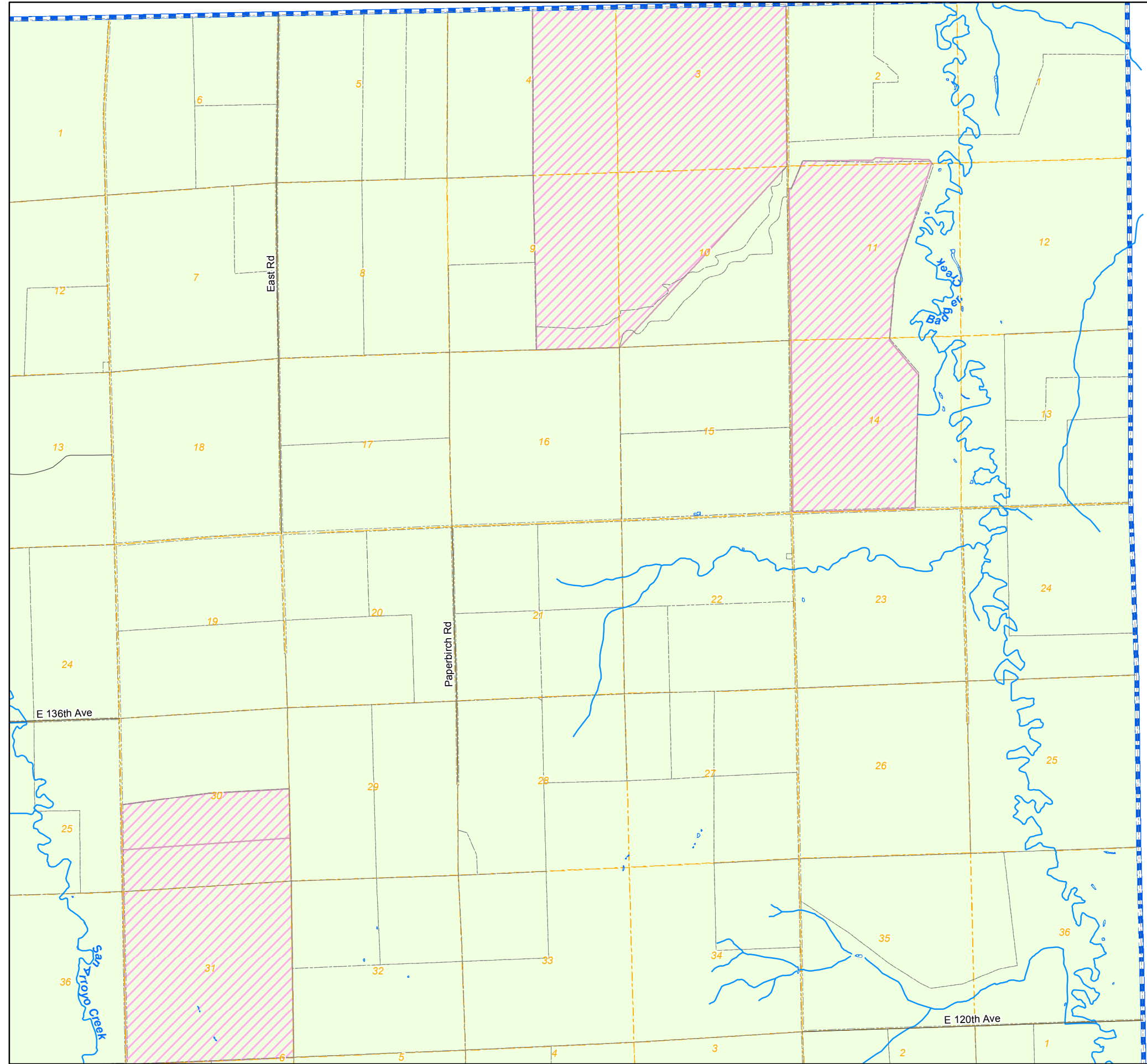
January 04, 2016

LEGEND

- A-1
- A-2
- A-3
- AV
- C-0
- C-1
- C-2
- C-3
- C-4
- C-5
- CO
- DIA
- I-1
- I-2
- I-3
- M-H
- P-U-D
- P-U-D(P)
- PL
- R-1-A
- R-1-C
- R-2
- R-3
- R-4
- R-E
- TOD

- AIZ Overlay
- Airport Height Overlay
- Airport Noise Overlay
- Flammable Gas Overlay
- Arvada
- Brighton
- Lochbuie
- Aurora
- Commerce City
- Northglenn
- Bennett
- Federal Heights
- Thornton
- Westminster

- ★ Certificate of Designation
- ★ Exemption
- ★ Conditional Use
- ★ Livestock Confinement Operation
- ★ Conservation Plan
- ★ Waiver

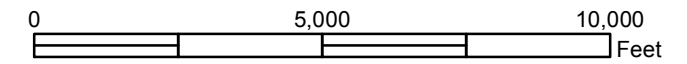


1573	1571	1569	1567	1565	1563	1561	1559	1557	1555	1553	1551
1719	1721	1723	1725	1727	1729	1731	1733	1735	1737	1739	1741
1825	1823	1821	1819	1817	1815	1813	1811	1809	1807	1805	1803

6	5	4	3	2	1
7	8	9	10	11	12
18	17	16	15	14	13
19	20	21	22	23	24
30	29	28	27	26	25
31	32	33	34	35	36



NW	NE	NW	NE	NW	NE
1573	1573	1571	1571	1569	1569
SW	SE	SW	SE	SW	SE
1573	1573	1571	1571	1569	1569
NW	NE	NW	NE	NW	NE
1719	1719	1721	1721	1723	1723
SW	SE	SW	SE	SW	SE
1719	1719	1721	1721	1723	1723
NW	NE	NW	NE	NW	NE
1825	1825	1823	1823	1821	1821
		SE	SW	SE	
		1823	1821	1821	



Disclaimer :
 This map is produced for cartographic representation only and may contain information that is no longer current. Adams County assumes no responsibility of any kind for use of this map.

Prepared by Adams County Business Solutions Group
 4430 S. Adams County Pkwy.
 Brighton, CO 80601
 Tel.: 720.523.6800
www.adcogov.org/gis



1551
T1S R57W

Zoning Map

Adams County, Colorado

January 04, 2016

LEGEND

- A-1
- C-1
- CO
- M-H
- R-1-C
- A-2
- C-2
- DIA
- P-U-D
- R-2
- A-3
- C-3
- I-1
- P-U-D(P)
- R-3
- AV
- C-4
- I-2
- PL
- R-4
- C-0
- C-5
- I-3
- R-1-A
- R-E
- TOD

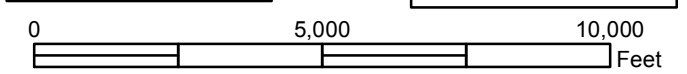
- AIZ Overlay
- Airport Height Overlay
- Airport Noise Overlay
- Flammable Gas Overlay
- Arvada
- Brighton
- Lochbuie
- Aurora
- Commerce City
- Northglenn
- Bennett
- Federal Heights
- Thornton
- Westminster

- ★ Certificate of Designation
- ★ Exemption
- ★ Conditional Use
- ★ Livestock Confinement Operation
- ★ Conservation Plan
- ★ Waiver

1573	1571	1569	1567	1565	1563	1561	1559	1557	1555	1553	1551
1719	1721	1723	1725	1727	1729	1731	1733	1735	1737	1739	1741
1825	1823	1821	1819	1817	1815	1813	1811	1809	1807	1805	1803

6	5	4	3	2	1
7	8	9	10	11	12
18	17	16	15	14	13
19	20	21	22	23	24
30	29	28	27	26	25
31	32	33	34	35	36

NW	NE	NW	NE	NW	NE
1573	1573	1571	1571	1569	1569
SW	SE	SW	SE	SW	SE
1573	1573	1571	1571	1569	1569
NW	NE	NW	NE	NW	NE
1719	1719	1721	1721	1723	1723
SW	SE	SW	SE	SW	SE
1719	1719	1721	1721	1723	1723
NW	NE	NW	NE	NW	NE
1825	1825	1823	1823	1821	1821
		SE	SW	SE	
		1823	1821	1821	



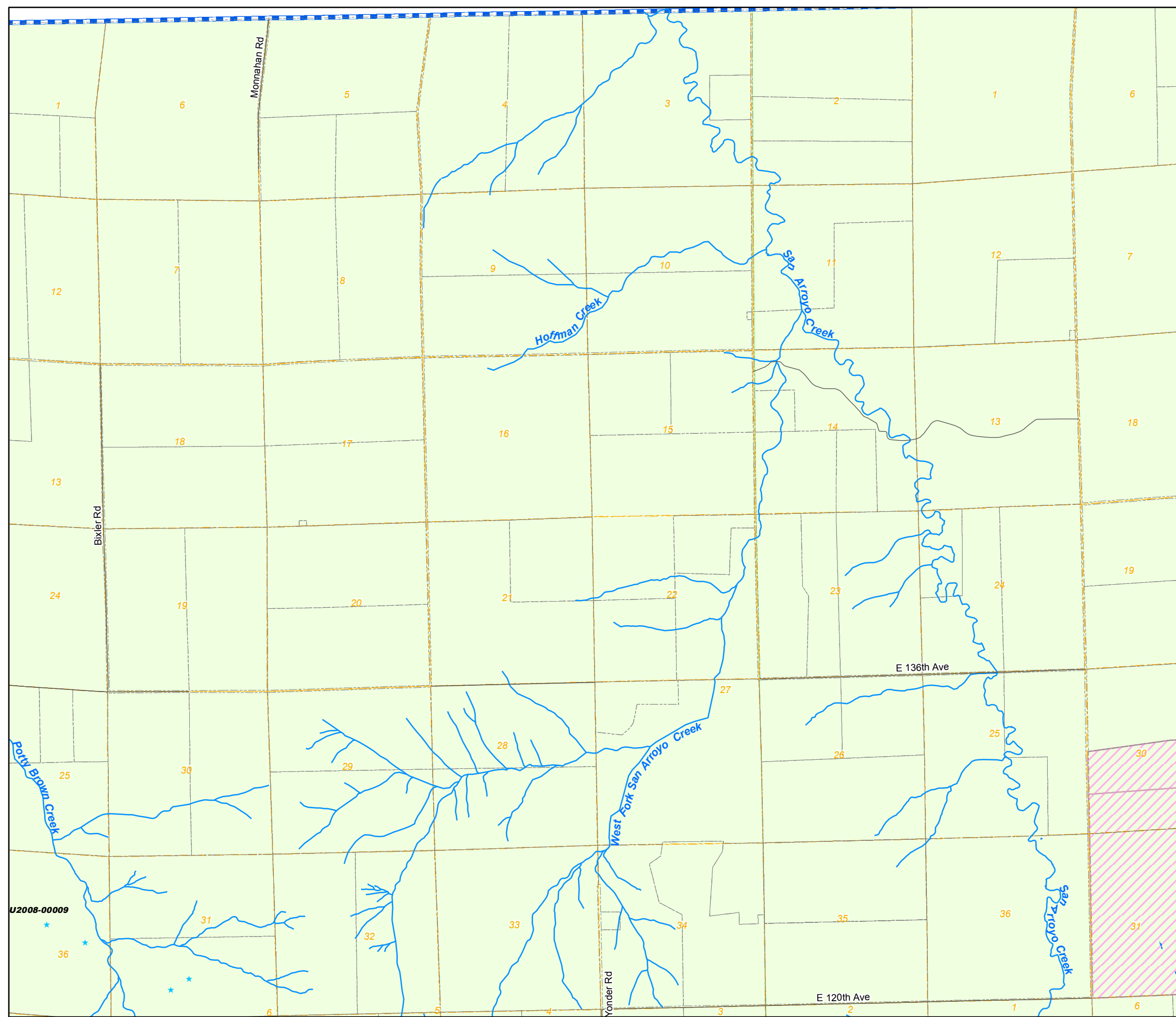
Disclaimer :
 This map is produced for cartographic representation only and may contain information that is no longer current. Adams County assumes no responsibility of any kind for use of this map.

Prepared by Adams County Business Solutions Group
 4430 S. Adams County Pkwy.
 Brighton, CO 80601
 Tel.: 720.523.6800
 www.adcogov.org/gis



1553

T1S R58W



U2008-00009

Zoning Map Adams County, Colorado

January 04, 2016

LEGEND

- A-1
- C-1
- CO
- M-H
- R-1-C
- A-2
- C-2
- DIA
- P-U-D
- R-2
- A-3
- C-3
- I-1
- P-U-D(P)
- R-3
- AV
- C-4
- I-2
- PL
- R-4
- C-0
- C-5
- I-3
- R-1-A
- R-E
- TOD

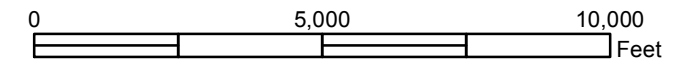
- AIZ Overlay
- Airport Height Overlay
- Airport Noise Overlay
- Flammable Gas Overlay
- Arvada
- Brighton
- Lochbuie
- Aurora
- Commerce City
- Northglenn
- Bennett
- Federal Heights
- Thornton
- Westminster

- Certificate of Designation
- Exemption
- Conditional Use
- Livestock Confinement Operation
- Conservation Plan
- Waiver

1573	1571	1569	1567	1565	1563	1561	1559	1557	1555	1553	1551
1719	1721	1723	1725	1727	1729	1731	1733	1735	1737	1739	1741
1825	1823	1821	1819	1817	1815	1813	1811	1809	1807	1805	1803

6	5	4	3	2	1
7	8	9	10	11	12
18	17	16	15	14	13
19	20	21	22	23	24
30	29	28	27	26	25
31	32	33	34	35	36

NW	NE	NW	NE	NW	NE
1573	1573	1571	1571	1569	1569
SW	SE	SW	SE	SW	SE
1573	1573	1571	1571	1569	1569
NW	NE	NW	NE	NW	NE
1719	1719	1721	1721	1723	1723
SW	SE	SW	SE	SW	SE
1719	1719	1721	1721	1723	1723
NW	NE	NW	NE	NW	NE
1825	1825	1823	1823	1821	1821
				SE	SE
				1823	1821

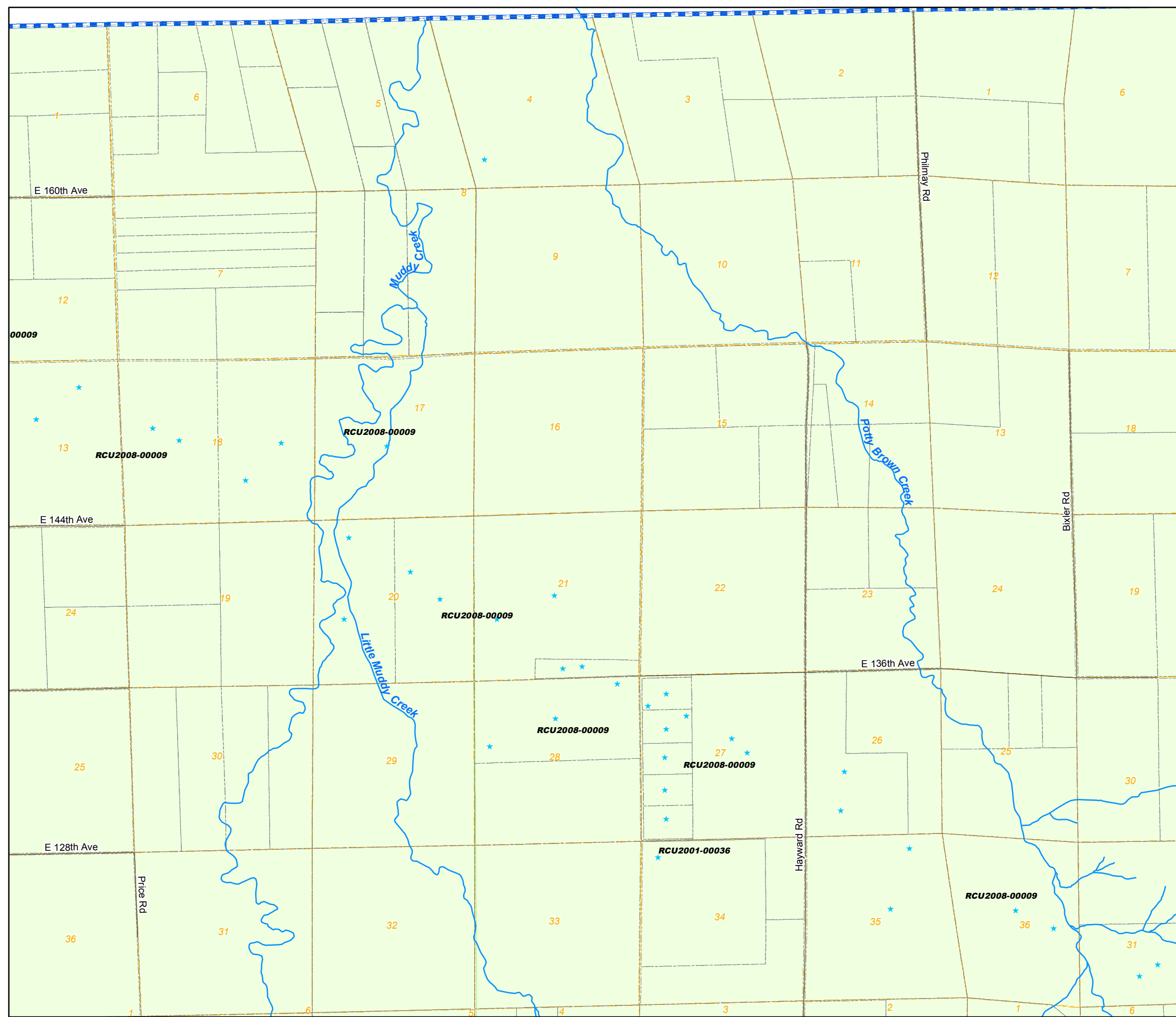


Disclaimer :
This map is produced for cartographic representation only and may contain information that is no longer current. Adams County assumes no responsibility of any kind for use of this map.

Prepared by Adams County
Business Solutions Group
4430 S. Adams County Pkwy.
Brighton, CO 80601
Tel.: 720.523.6800
www.adcogov.org/gis



1555
T1S R59W



Zoning Map Adams County, Colorado

January 04, 2016

LEGEND

- A-1 C-1 CO M-H R-1-C
- A-2 C-2 DIA P-U-D R-2
- A-3 C-3 I-1 P-U-D(P) R-3
- AV C-4 I-2 PL R-4
- C-0 C-5 I-3 R-1-A R-E
- TOD

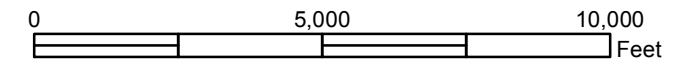
- AIZ Overlay
- Airport Height Overlay
- Airport Noise Overlay
- Flammable Gas Overlay
- Arvada
- Brighton
- Lochbuie
- Aurora
- Commerce City
- Northglenn
- Bennett
- Federal Heights
- Thornton
- Westminster

- ★ Certificate of Designation
- ★ Exemption
- ★ Conditional Use
- ★ Livestock Confinement Operation
- ★ Conservation Plan
- ★ Waiver

1573	1571	1569	1567	1565	1563	1561	1559	1557	1555	1553	1551
1719	1721	1723	1725	1727	1729	1731	1733	1735	1737	1739	1741
1825	1823	1821	1819	1817	1815	1813	1811	1809	1807	1805	1803


6	5	4	3	2	1
7	8	9	10	11	12
18	17	16	15	14	13
19	20	21	22	23	24
30	29	28	27	26	25
31	32	33	34	35	36

NW	NE	NW	NE	NW	NE
1573	1573	1571	1571	1569	1569
SW	SE	SW	SE	SW	SE
1573	1573	1571	1571	1569	1569
NW	NE	NW	NE	NW	NE
1719	1719	1721	1721	1723	1723
SW	SE	SW	SE	SW	SE
1719	1719	1721	1721	1723	1723
NW	NE	NW	NE	NW	NE
1825	1825	1823	1823	1821	1821
		SE	SW	SE	
		1823	1821	1821	

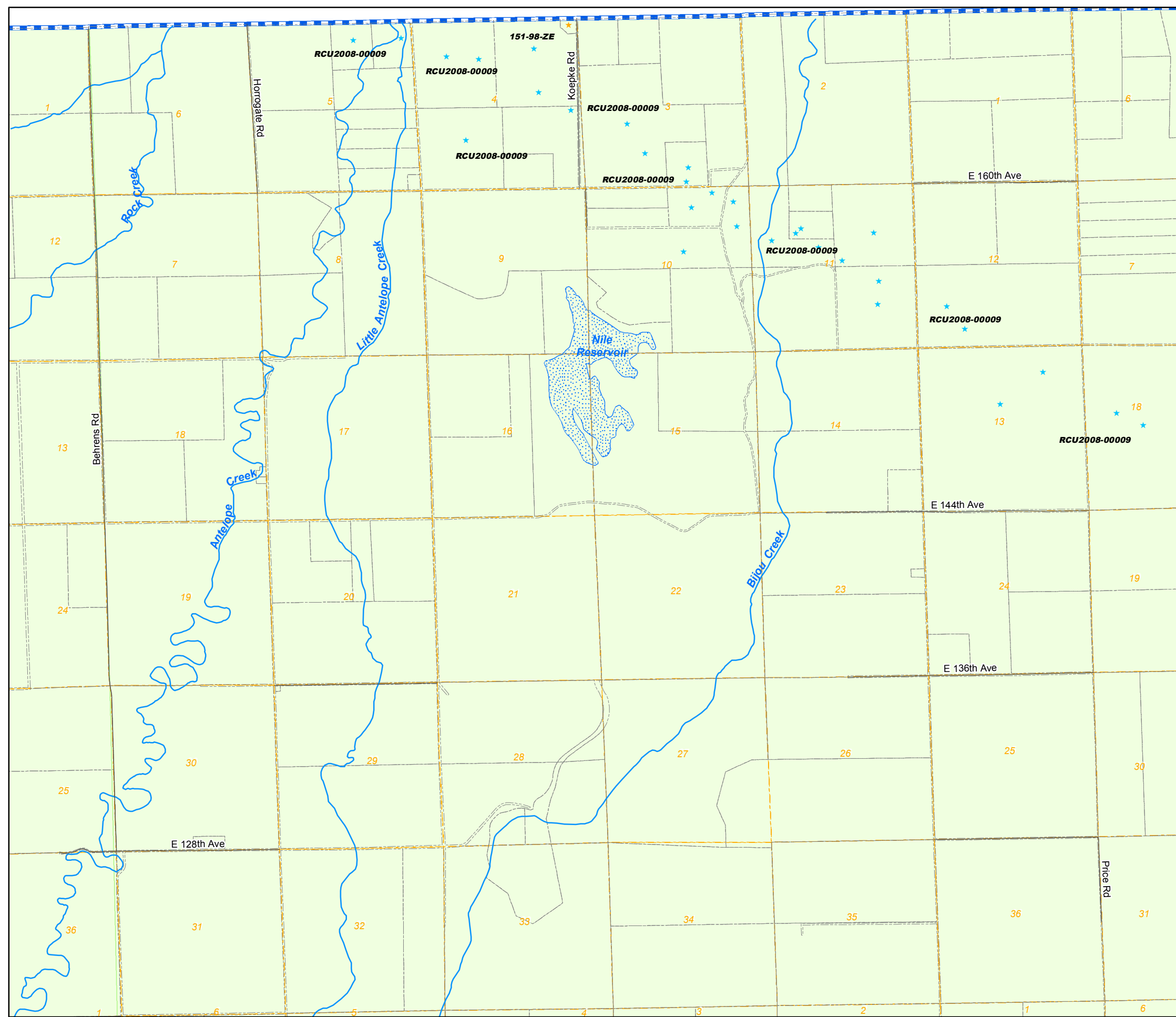


Disclaimer :
This map is produced for cartographic representation only and may contain information that is no longer current. Adams County assumes no responsibility of any kind for use of this map.

Prepared by Adams County
Business Solutions Group
4430 S. Adams County Pkwy.
Brighton, CO 80601
Tel.: 720.523.6800
www.adcogov.org/gis



1557
T1S R60W



Zoning Map

Adams County, Colorado

January 04, 2016

LEGEND

- A-1 C-1 CO M-H R-1-C
- A-2 C-2 DIA P-U-D R-2
- A-3 C-3 I-1 P-U-D(P) R-3
- AV C-4 I-2 PL R-4
- C-0 C-5 I-3 R-1-A R-E
- TOD

- AIZ Overlay
- Airport Height Overlay
- Airport Noise Overlay
- Flammable Gas Overlay
- Arvada
- Brighton
- Lochbuie
- Aurora
- Commerce City
- Northglenn
- Bennett
- Federal Heights
- Thornton
- Westminster

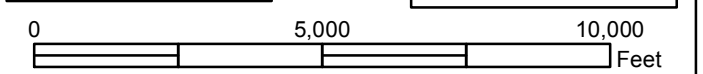
- ★ Certificate of Designation
- ★ Exemption
- ★ Conditional Use
- ★ Livestock Confinement Operation
- ★ Conservation Plan
- ★ Waiver

1573	1571	1569	1567	1565	1563	1561	1559	1557	1555	1553	1551
1719	1721	1723	1725	1727	1729	1731	1733	1735	1737	1739	1741
1825	1823	1821	1819	1817	1815	1813	1811	1809	1807	1805	1803

6	5	4	3	2	1
7	8	9	10	11	12
18	17	16	15	14	13
19	20	21	22	23	24
30	29	28	27	26	25
31	32	33	34	35	36



NW	NE	NW	NE	NW	NE
1573	1573	1571	1571	1569	1569
SW	SE	SW	SE	SW	SE
1573	1573	1571	1571	1569	1569
NW	NE	NW	NE	NW	NE
1719	1719	1721	1721	1723	1723
SW	SE	SW	SE	SW	SE
1719	1719	1721	1721	1723	1723
NW	NE	NW	NE	NW	NE
1825	1825	1823	1823	1821	1821
		SE	SW	SE	
		1823	1821	1821	

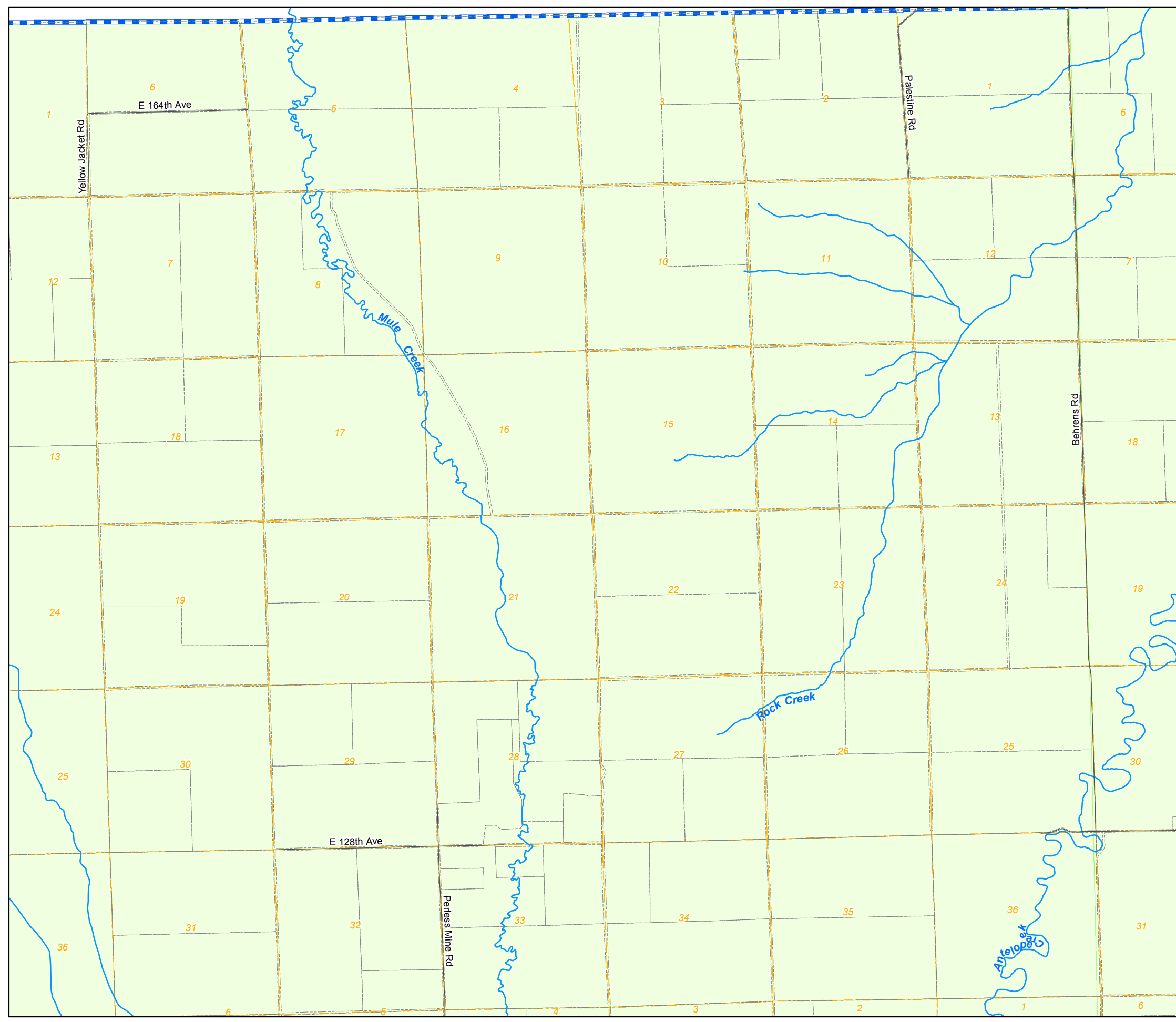


Disclaimer :
 This map is produced for cartographic representation only and may contain information that is no longer current. Adams County assumes no responsibility of any kind for use of this map.

Prepared by Adams County
 Business Solutions Group
 4430 S. Adams County Pkwy.
 Brighton, CO 80601
 Tel.: 720.523.6800
 www.adcogov.org/gis



1559
T1S R61W



Zoning Map

Adams County, Colorado

January 04, 2016

LEGEND

- A-1 C-1 CO M-H R-1-C
- A-2 C-2 DIA P-U-D R-2
- A-3 C-3 I-1 P-U-D(P) R-3
- AV C-4 I-2 PL R-4
- C-0 C-5 I-3 R-1-A R-E
- TOD

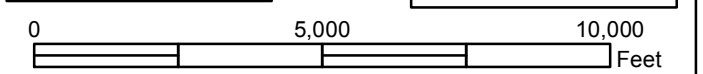
- AIZ Overlay Airport Height Overlay
- Airport Noise Overlay Flammable Gas Overlay
- Arvada Brighton Lochbuie
- Aurora Commerce City Northglenn
- Bennett Federal Heights Thornton
- Westminster

- ★ Certificate of Designation ★ Exemption
- ★ Conditional Use ★ Livestock Confinement Operation
- ★ Conservation Plan ★ Waiver

1573	1571	1569	1567	1565	1563	1561	1559	1557	1555	1553	1551
1719	1721	1723	1725	1727	1729	1731	1733	1735	1737	1739	1741
1825	1823	1821	1819	1817	1815	1813	1811	1809	1807	1805	1803


6	5	4	3	2	1
7	8	9	10	11	12
18	17	16	15	14	13
19	20	21	22	23	24
30	29	28	27	26	25
31	32	33	34	35	36

NW	NE	NW	NE	NW	NE
1573	1573	1571	1571	1569	1569
SW	SE	SW	SE	SW	SE
1573	1573	1571	1571	1569	1569
NW	NE	NW	NE	NW	NE
1719	1719	1721	1721	1723	1723
SW	SE	SW	SE	SW	SE
1719	1719	1721	1721	1723	1723
NW	NE	NW	NE	NW	NE
1825	1825	1823	1823	1821	1821
				SE	SE
				1823	1821

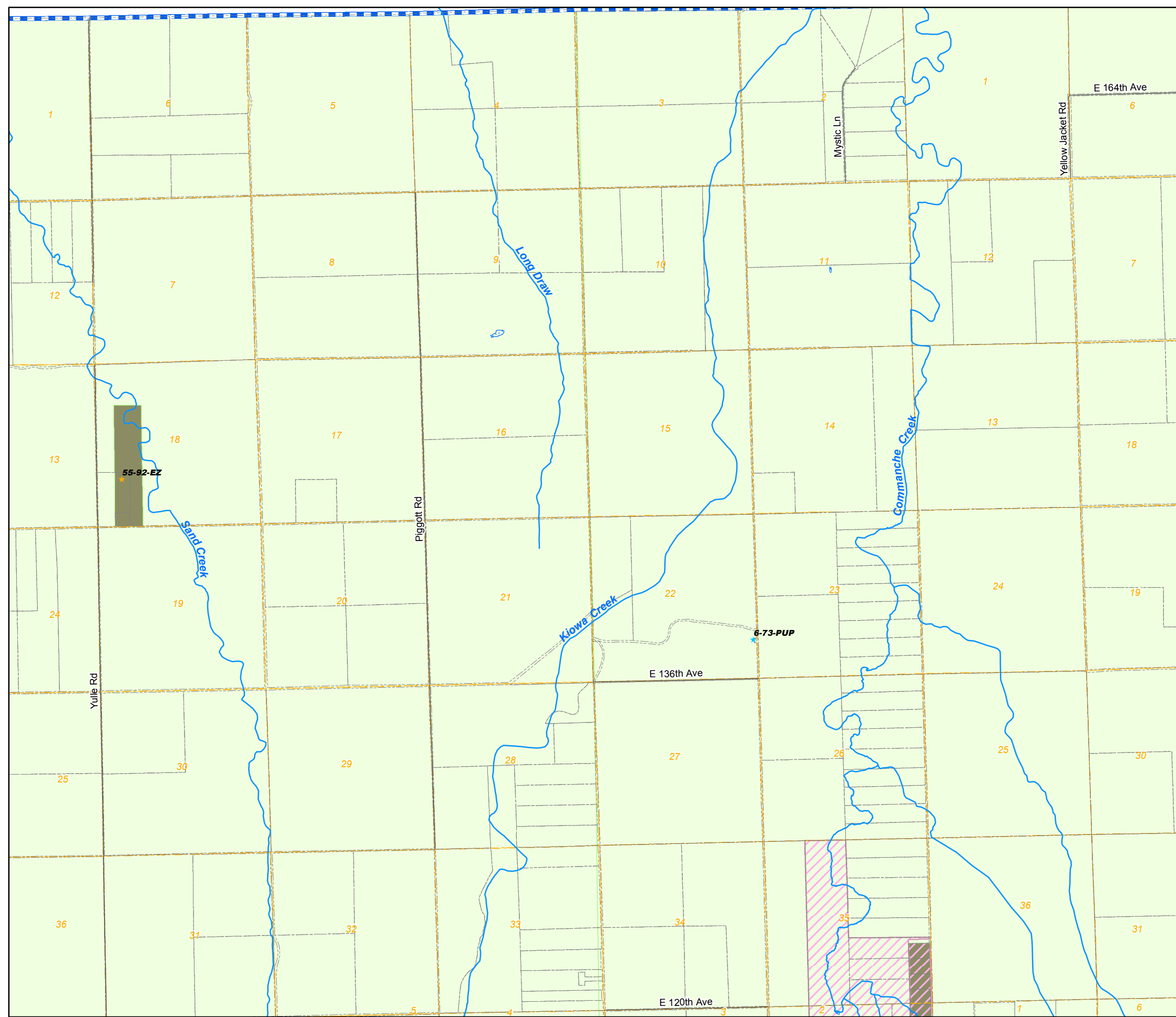


Disclaimer :
 This map is produced for cartographic representation only and may contain information that is no longer current. Adams County assumes no responsibility of any kind for use of this map.

Prepared by Adams County Business Solutions Group
 4430 S. Adams County Pkwy.
 Brighton, CO 80601
 Tel.: 720.523.6800
 www.adcogov.org/gis



1561
T1S R62W



Zoning Map Adams County, Colorado

January 04, 2016

LEGEND

- A-1
- C-1
- CO
- M-H
- R-1-C
- A-2
- C-2
- DIA
- P-U-D
- R-2
- A-3
- C-3
- I-1
- P-U-D(P)
- R-3
- AV
- C-4
- I-2
- PL
- R-4
- C-0
- C-5
- I-3
- R-1-A
- R-E
- TOD

- AIZ Overlay
- Airport Height Overlay
- Airport Noise Overlay
- Flammable Gas Overlay
- Arvada
- Brighton
- Lochbuie
- Aurora
- Commerce City
- Northglenn
- Bennett
- Federal Heights
- Thornton
- Westminster

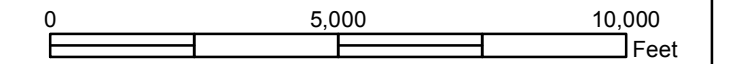
- Certificate of Designation
- Exemption
- Conditional Use
- Livestock Confinement Operation
- Conservation Plan
- Waiver

1573	1571	1569	1567	1565	1563	1561	1559	1557	1555	1553	1551
1719	1721	1723	1725	1727	1729	1731	1733	1735	1737	1739	1741
1825	1823	1821	1819	1817	1815	1813	1811	1809	1807	1805	1803

6	5	4	3	2	1
7	8	9	10	11	12
18	17	16	15	14	13
19	20	21	22	23	24
30	29	28	27	26	25
31	32	33	34	35	36


N

NW	NE	NW	NE	NW	NE
1573	1573	1571	1571	1569	1569
SW	SE	SW	SE	SW	SE
1573	1573	1571	1571	1569	1569
NW	NE	NW	NE	NW	NE
1719	1719	1721	1721	1723	1723
SW	SE	SW	SE	SW	SE
1719	1719	1721	1721	1723	1723
NW	NE	NW	NE	NW	NE
1825	1825	1823	1823	1821	1821
		SE	SW	SE	
		1823	1821	1821	



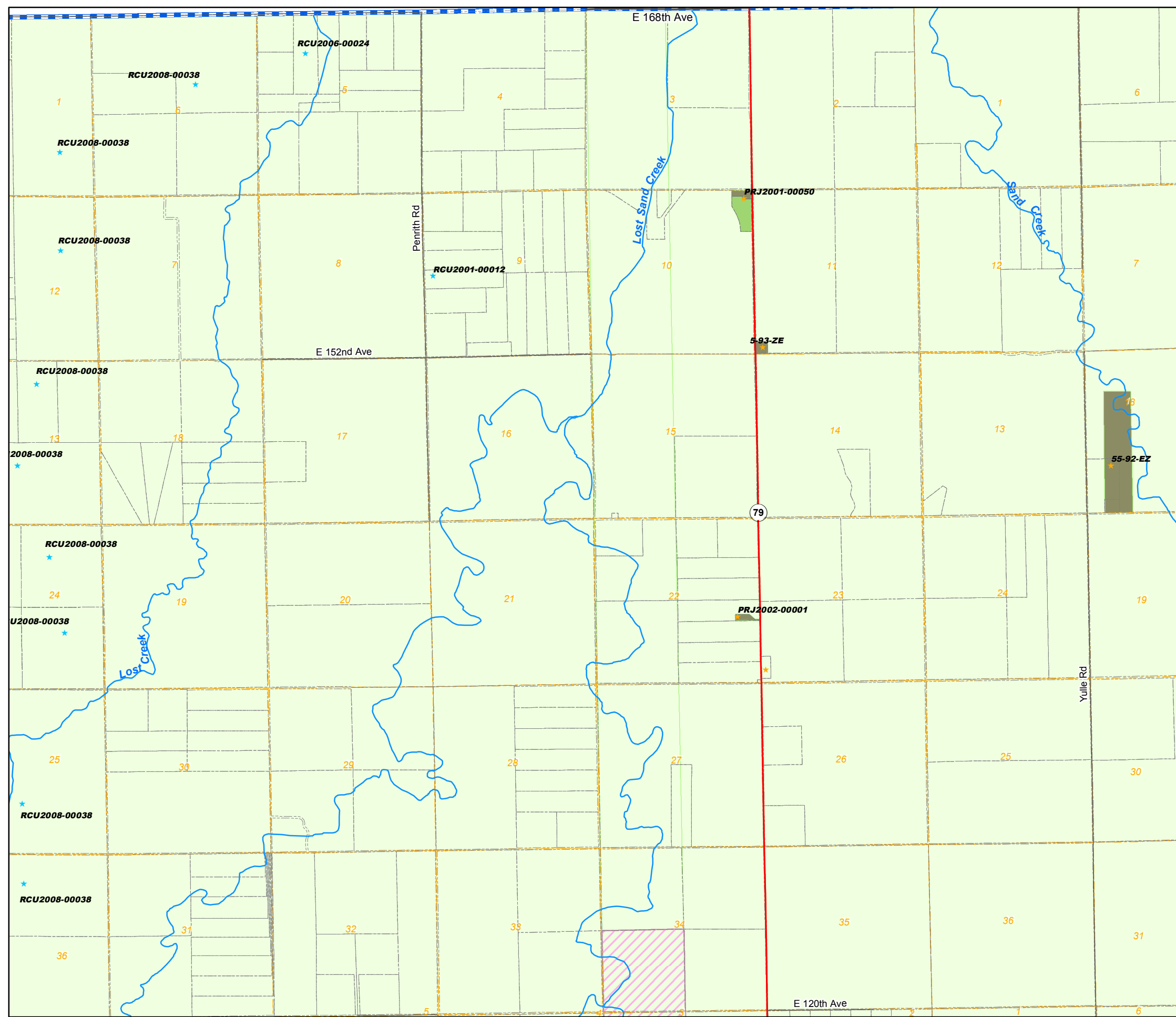
Disclaimer :
This map is produced for cartographic representation only and may contain information that is no longer current. Adams County assumes no responsibility of any kind for use of this map.

Prepared by Adams County Business Solutions Group
4430 S. Adams County Pkwy.
Brighton, CO 80601
Tel.: 720.523.6800
www.adcogov.org/gis



1563

T1S R63W



Zoning Map Adams County, Colorado

January 04, 2016

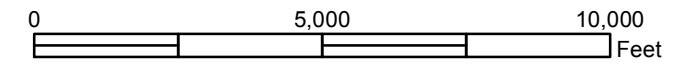
LEGEND

- | | | | | |
|-----|-----|-----|----------|-------|
| A-1 | C-1 | CO | M-H | R-1-C |
| A-2 | C-2 | DIA | P-U-D | R-2 |
| A-3 | C-3 | I-1 | P-U-D(P) | R-3 |
| AV | C-4 | I-2 | PL | R-4 |
| C-0 | C-5 | I-3 | R-1-A | R-E |
| | | | | TOD |
-
- | | |
|-----------------------|------------------------|
| AIZ Overlay | Airport Height Overlay |
| Airport Noise Overlay | Flammable Gas Overlay |
-
- | | | |
|---------|-----------------|-------------|
| Arvada | Brighton | Lochbuie |
| Aurora | Commerce City | Northglenn |
| Bennett | Federal Heights | Thornton |
| | | Westminster |
-
- | | |
|------------------------------|-----------------------------------|
| ★ Certificate of Designation | ★ Exemption |
| ★ Conditional Use | ★ Livestock Confinement Operation |
| ★ Conservation Plan | ★ Waiver |

1573	1571	1569	1567	1565	1563	1561	1559	1557	1555	1553	1551
1719	1721	1723	1725	1727	1729	1731	1733	1735	1737	1739	1741
1825	1823	1821	1819	1817	1815	1813	1811	1809	1807	1805	1803

6	5	4	3	2	1
7	8	9	10	11	12
18	17	16	15	14	13
19	20	21	22	23	24
30	29	28	27	26	25
31	32	33	34	35	36

NW	NE	NW	NE	NW	NE
1573	1573	1571	1571	1569	1569
SW	SE	SW	SE	SW	SE
1573	1573	1571	1571	1569	1569
NW	NE	NW	NE	NW	NE
1719	1719	1721	1721	1723	1723
SW	SE	SW	SE	SW	SE
1719	1719	1721	1721	1723	1723
NW	NE	NW	NE	NW	NE
1825	1825	1823	1823	1821	1821
		SE	SW	SE	
		1823	1821	1821	

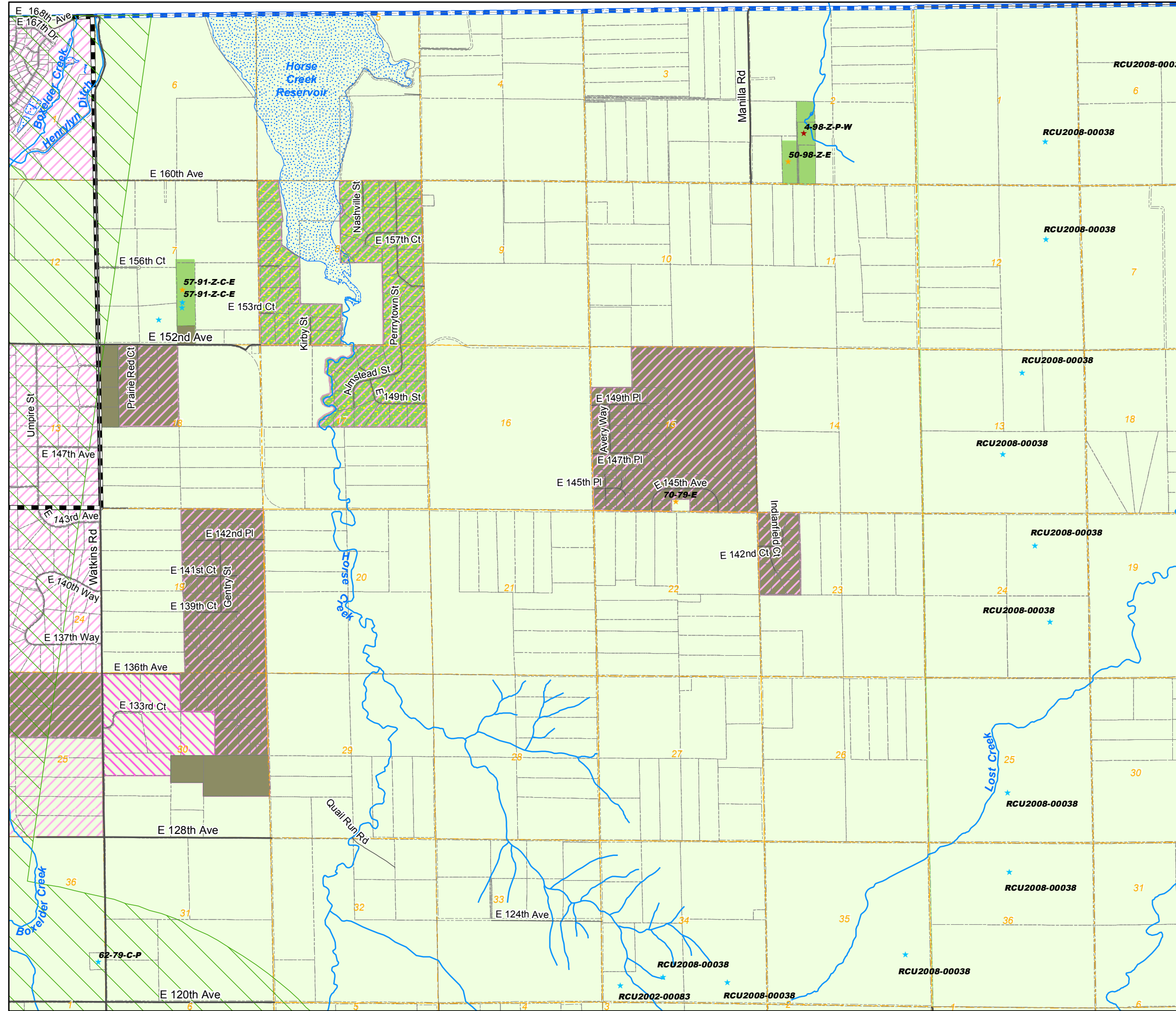


Disclaimer :
This map is produced for cartographic representation only and may contain information that is no longer current. Adams County assumes no responsibility of any kind for use of this map.

Prepared by Adams County
Business Solutions Group
4430 S. Adams County Pkwy.
Brighton, CO 80601
Tel.: 720.523.6800
www.adcogov.org/gis



1565
T1S R64W



Zoning Map Adams County, Colorado

January 04, 2016

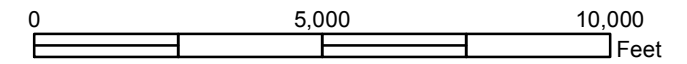
LEGEND

- A-1 C-1 CO M-H R-1-C
- A-2 C-2 DIA P-U-D R-2
- A-3 C-3 I-1 P-U-D(P) R-3
- AV C-4 I-2 PL R-4
- C-0 C-5 I-3 R-1-A R-E
- TOD
- AIZ Overlay Airport Height Overlay
- Airport Noise Overlay Flammable Gas Overlay
- Arvada Brighton Lochbuie
- Aurora Commerce City Northglenn
- Bennett Federal Heights Thornton
- Westminster
- ★ Certificate of Designation ★ Exemption
- ★ Conditional Use ★ Livestock Confinement Operation
- ★ Conservation Plan ★ Waiver

1573	1571	1569	1567	1565	1563	1561	1559	1557	1555	1553	1551
1719	1721	1723	1725	1727	1729	1731	1733	1735	1737	1739	1741
1825	1823	1821	1819	1817	1815	1813	1811	1809	1807	1805	1803

6	5	4	3	2	1
7	8	9	10	11	12
18	17	16	15	14	13
19	20	21	22	23	24
30	29	28	27	26	25
31	32	33	34	35	36

NW	NE	NW	NE	NW	NE
1573	1573	1571	1571	1569	1569
SW	SE	SW	SE	SW	SE
1573	1573	1571	1571	1569	1569
NW	NE	NW	NE	NW	NE
1719	1719	1721	1721	1723	1723
SW	SE	SW	SE	SW	SE
1719	1719	1721	1721	1723	1723
NW	NE	NW	NE	NW	NE
1825	1825	1823	1823	1821	1821
SE	SW	SE	SW	SE	SW
1823	1821	1821			

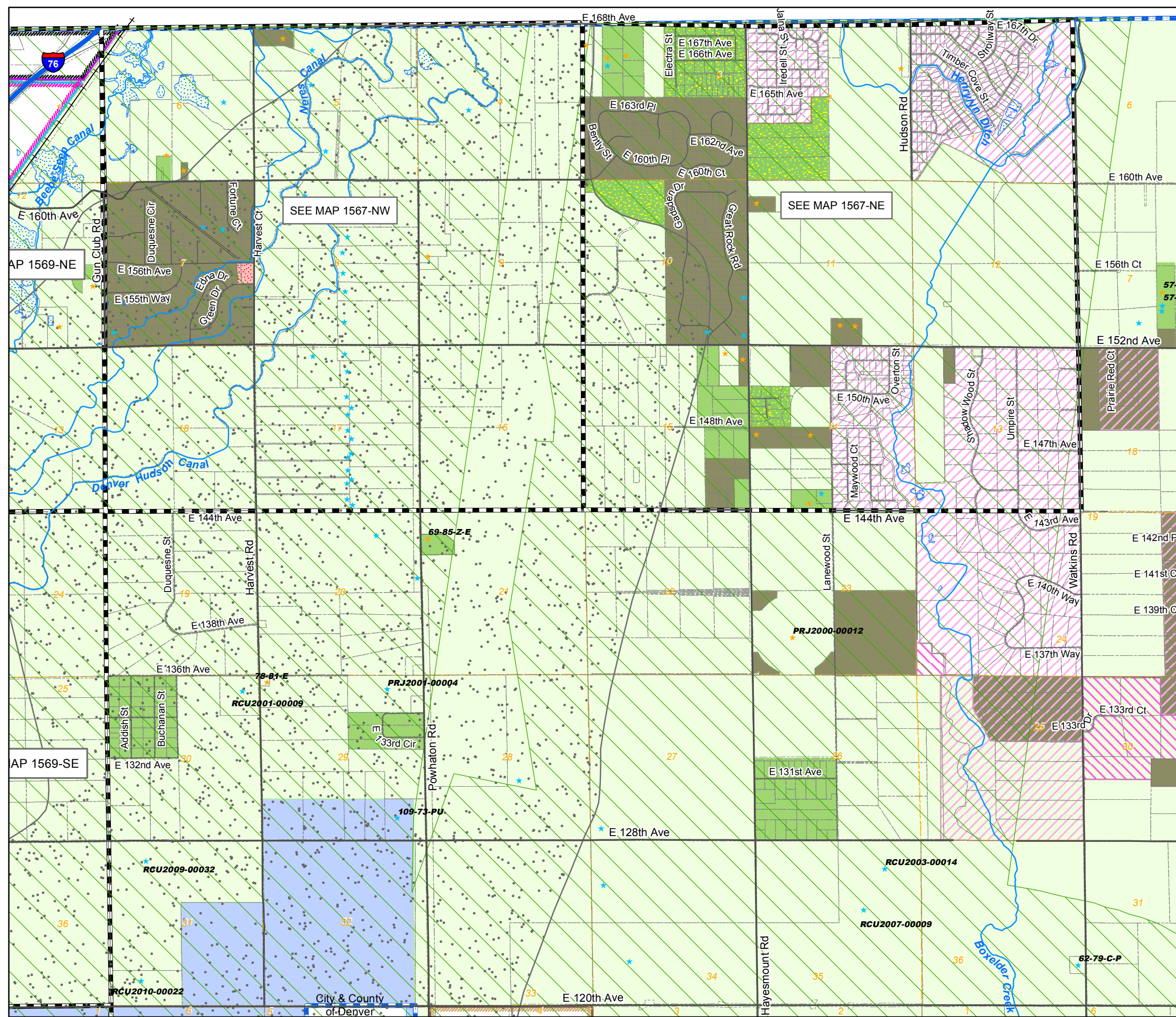


Disclaimer:
This map is produced for cartographic representation only and may contain information that is no longer current. Adams County assumes no responsibility of any kind for use of this map.

Prepared by Adams County Business Solutions Group
4430 S. Adams County Pkwy.
Brighton, CO 80601
Tel.: 720.523.6800
www.adcogov.org/gis

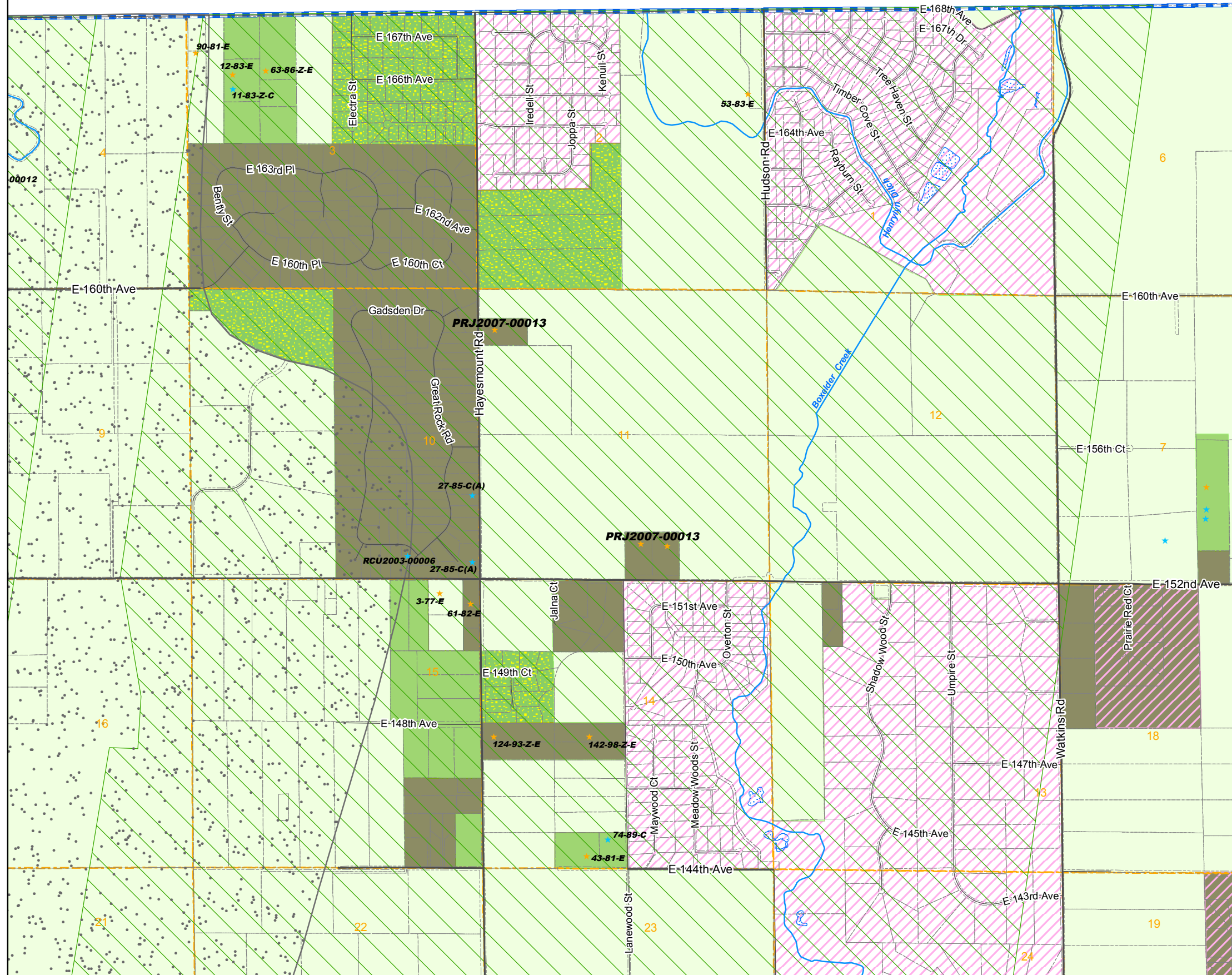


1567
T1S R65W



Zoning Map Adams County, Colorado

January 04, 2016



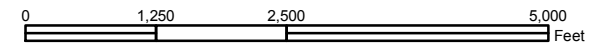
LEGEND

- A-1 [diagonal lines] C-1 [dotted] CO [green dots] M-H [orange dots] R-1-C [yellow]
- A-2 [green] C-2 [red] DIA [blue] P-U-D [pink] R-2 [orange]
- A-3 [light green] C-3 [red dots] I-1 [grey] P-U-D(P) [pink] R-3 [yellow]
- AV [light blue] C-4 [red dots] I-2 [grey] PL [blue] R-4 [brown]
- C-0 [red dots] C-5 [red] I-3 [grey] R-1-A [yellow] R-E [green]
- TOD [purple]
- Flammable Gas Overlay [diagonal lines] Airport Noise Overlay [dotted]
- AIZ Overlay [red] Airport Height Overlay [green]
- Arvada [red] Brighton [pink] Lochbuie [purple]
- Aurora [red] Commerce City [orange] Northglenn [green]
- Bennett [black] Federal Heights [green] Thornton [orange]
- Westminster [purple]
- ★ Certificate of Designation ★ Exemption
- ★ Conditional Use ★ Livestock Confinement Operation
- ★ Conservation Plan ★ Waiver

1573	1571	1569	1567	1565	1563	1561	1559	1557	1555	1553	1551
1719	1721	1723	1725	1727	1729	1731	1733	1735	1737	1739	1741
1825	1823	1821	1819	1817	1815	1813	1811	1809	1807	1805	1803

6	5	4	3	2	1	6	5	4
7	8	9	10	11	12	7	8	9
18	17	16	15	14	13	18	17	16
19	20	21	22	23	24	19	20	21
30	29	28	27	26	25	30	29	28
31	32	33	34	35	36	31	32	33

NW	NE	NW	NE	NW	NE
1573	1573	1571	1571	1569	1569
SW	SE	SW	SE	SW	SE
1573	1573	1571	1571	1569	1569
NW	NE	NW	NE	NW	NE
1719	1719	1721	1721	1723	1723
SW	SE	SW	SE	SW	SE
1719	1719	1721	1721	1723	1723
NW	NE	NW	NE	NW	NE
1825	1825	1823	1823	1821	1821
		SE	SW	SE	
		1823	1821	1821	



Disclaimer :
This map is produced for cartographic representation only and may contain information that is no longer current. Adams County assumes no responsibility of any kind for use of this map.

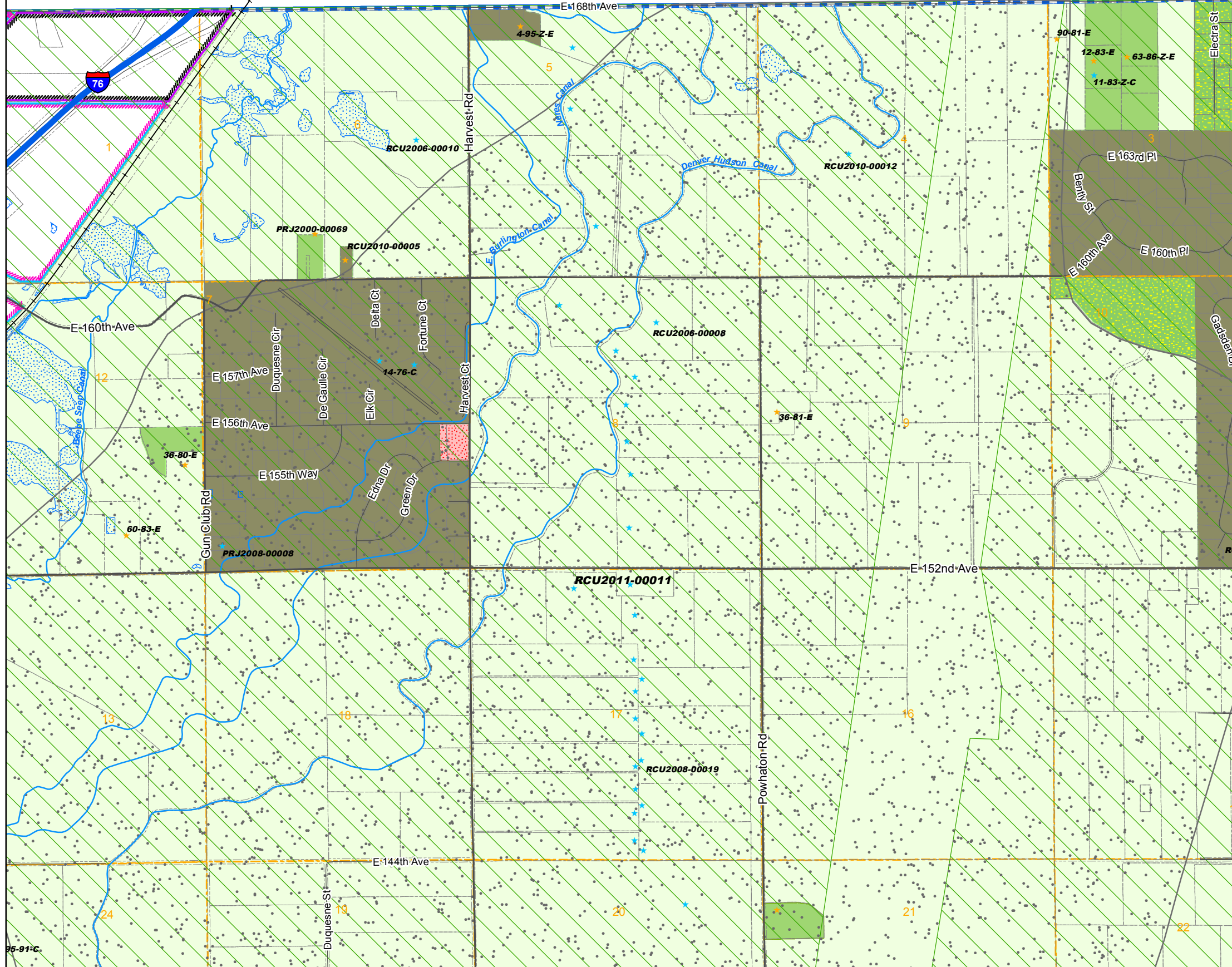
Prepared by Adams County
Business Solutions Group
4430 S. Adams County Pkwy.
Brighton, CO 80601
Tel.: 720.523.6800
www.adcogov.org/gis



1567-NE
T1S R65W

Zoning Map Adams County, Colorado

January 04, 2016



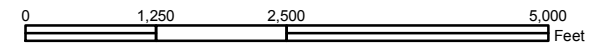
LEGEND

- A-1 (Green with diagonal lines) C-1 (Red with cross-hatch) CO (Green with dots) M-H (Orange with diagonal lines) R-1-C (Yellow)
- A-2 (Light Green) C-2 (Pink) DIA (Blue with diagonal lines) P-U-D (Pink with diagonal lines) R-2 (Orange)
- A-3 (Light Green with diagonal lines) C-3 (Red with dots) I-1 (Grey with diagonal lines) P-U-D(P) (Pink with diagonal lines) R-3 (Yellow with dots)
- AV (Light Blue) C-4 (Red with diagonal lines) I-2 (Grey with dots) PL (Blue) R-4 (Brown)
- C-0 (Red with dots) C-5 (Red) I-3 (Grey) R-1-A (Yellow with diagonal lines) R-E (Green with dots)
- TOD (Purple)
- Flammable Gas Overlay (Green with diagonal lines) Airport Noise Overlay (White with black dots)
- AIZ Overlay (Red with diagonal lines) Airport Height Overlay (Green with diagonal lines)
- Arvada (Blue with diagonal lines) Brighton (Pink with diagonal lines) Lochbuie (Black with diagonal lines)
- Aurora (Red with diagonal lines) Commerce City (Brown with diagonal lines) Northglenn (Green with diagonal lines)
- Bennett (Black with diagonal lines) Federal Heights (Green with diagonal lines) Thornton (Orange with diagonal lines)
- Westminster (Purple with diagonal lines)
- ★ Certificate of Designation ★ Exemption
- ★ Conditional Use ★ Livestock Confinement Operation
- ★ Conservation Plan ★ Waiver

1573	1571	1569	1567	1565	1563	1561	1559	1557	1555	1553	1551
1719	1721	1723	1725	1727	1729	1731	1733	1735	1737	1739	1741
1825	1823	1821	1819	1817	1815	1813	1811	1809	1807	1805	1803

3	2	1	6	5	4	3	2	1
10	11	12	7	8	9	10	11	12
15	14	13	18	17	16	15	14	13
22	23	24	19	20	21	22	23	24
27	26	25	30	29	28	27	26	25
34	35	36	31	32	33	34	35	36

NW	NE	NW	NE	NW	NE
1573	1573	1571	1571	1569	1569
SW	SE	SW	SE	SW	SE
1573	1573	1571	1571	1569	1569
NW	NE	NW	NE	NW	NE
1719	1719	1721	1721	1723	1723
SW	SE	SW	SE	SW	SE
1719	1719	1721	1721	1723	1723
NW	NE	NW	NE	NW	NE
1825	1825	1823	1823	1821	1821
		SE	SW	SE	
		1823	1821	1821	



Disclaimer:
This map is produced for cartographic representation only and may contain information that is no longer current. Adams County assumes no responsibility of any kind for use of this map.

Prepared by Adams County
Business Solutions Group
4430 S. Adams County Pkwy.
Brighton, CO 80601
Tel.: 720.523.6800
www.adcogov.org/gis



1567-NW
T1S R65W

Zoning Map Adams County, Colorado

January 04, 2016

LEGEND

- A-1
- A-2
- A-3
- AV
- C-0
- C-1
- C-2
- C-3
- C-4
- C-5
- CO
- DIA
- I-1
- I-2
- I-3
- M-H
- P-U-D
- P-U-D(P)
- PL
- R-1-A
- R-1-C
- R-2
- R-3
- R-4
- R-E
- TOD

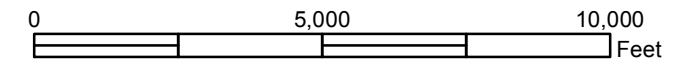
- AIZ Overlay
- Airport Height Overlay
- Airport Noise Overlay
- Flammable Gas Overlay
- Arvada
- Brighton
- Aurora
- Commerce City
- Bennett
- Federal Heights
- Thornton
- Westminster
- Lochbuie
- Northglenn

- Certificate of Designation
- Exemption
- Conditional Use
- Livestock Confinement Operation
- Conservation Plan
- Waiver

1573	1571	1569	1567	1565	1563	1561	1559	1557	1555	1553	1551
1719	1721	1723	1725	1727	1729	1731	1733	1735	1737	1739	1741
1825	1823	1821	1819	1817	1815	1813	1811	1809	1807	1805	1803

6	5	4	3	2	1
7	8	9	10	11	12
18	17	16	15	14	13
19	20	21	22	23	24
30	29	28	27	26	25
31	32	33	34	35	36

NW	NE	NW	NE	NW	NE
1573	1573	1571	1571	1569	1569
SW	SE	SW	SE	SW	SE
1573	1573	1571	1571	1569	1569
NW	NE	NW	NE	NW	NE
1719	1719	1721	1721	1723	1723
SW	SE	SW	SE	SW	SE
1719	1719	1721	1721	1723	1723
NW	NE	NW	NE	NW	NE
1825	1825	1823	1823	1821	1821
SE	SW	SE	SW	SE	SW
1823	1821	1821			

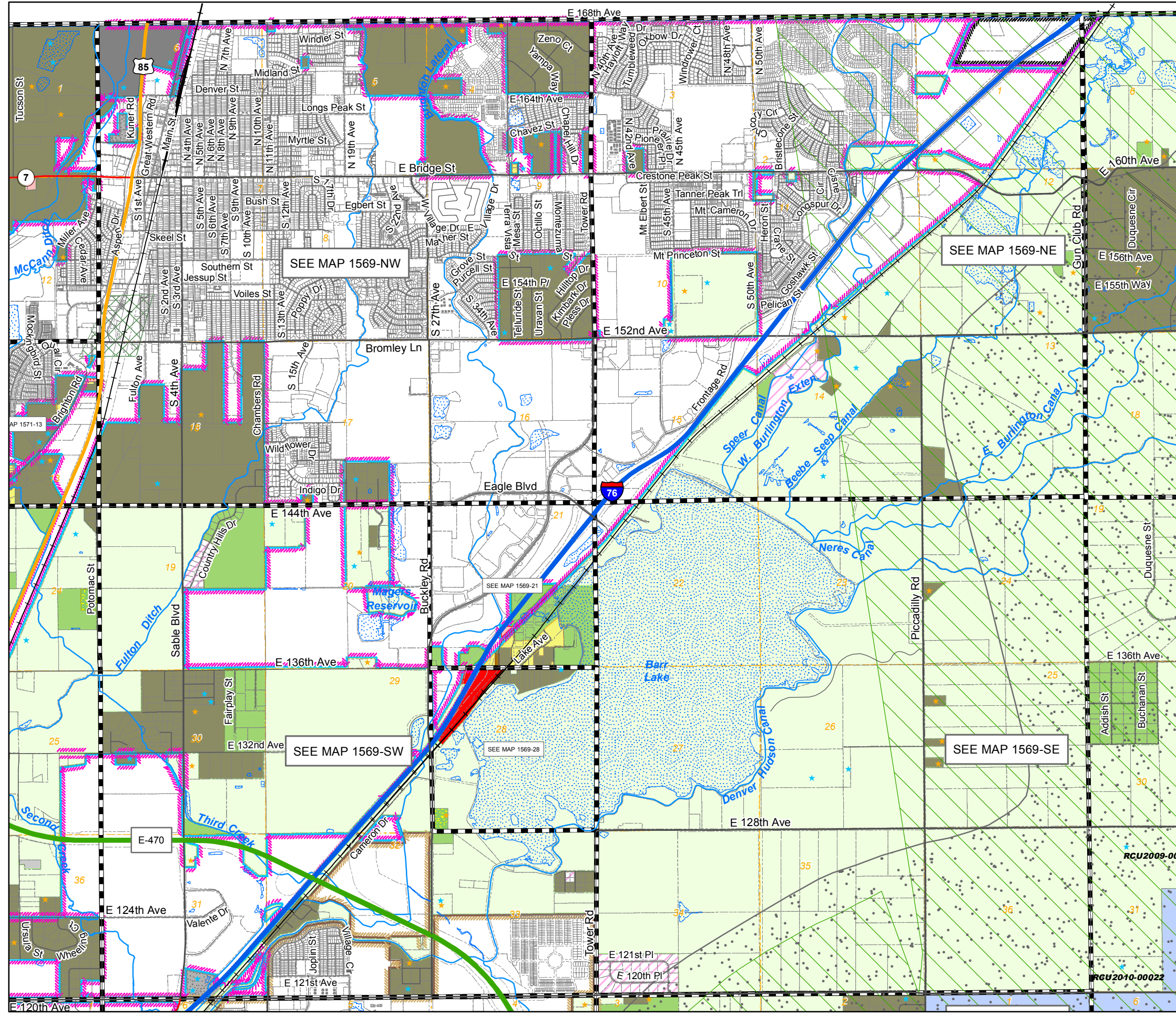


Disclaimer :
This map is produced for cartographic representation only and may contain information that is no longer current. Adams County assumes no responsibility of any kind for use of this map.

Prepared by Adams County Business Solutions Group
4430 S. Adams County Pkwy.
Brighton, CO 80601
Tel.: 720.523.6800
www.adcogov.org/gis



1569
T1S R66W

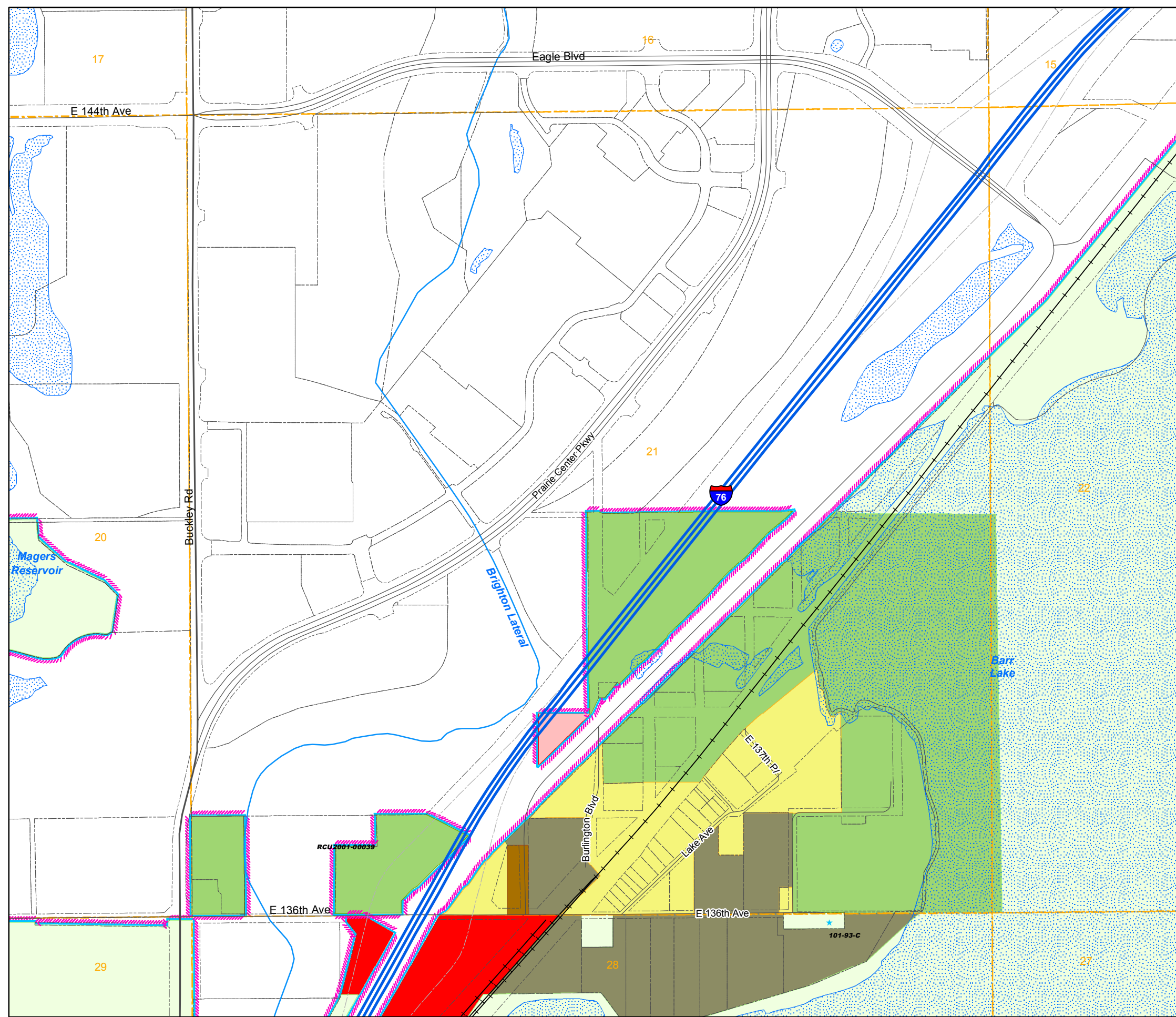


Zoning Map Adams County, Colorado

January 04, 2016

LEGEND

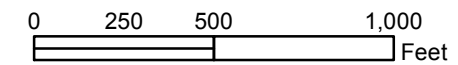
- | | | | | | | | | | |
|--|-----------------------|--|-----------------|------------------------|------------|--|----------|--|-------|
| | A-1 | | C-1 | | CO | | M-H | | R-1-C |
| | A-2 | | C-2 | | DIA | | P-U-D | | R-2 |
| | A-3 | | C-3 | | I-1 | | P-U-D(P) | | R-3 |
| | AV | | C-4 | | I-2 | | PL | | R-4 |
| | C-0 | | C-5 | | I-3 | | R-1-A | | R-E |
| | AIZ Overlay | | | Airport Height Overlay | | | | | |
| | Airport Noise Overlay | | | Flammable Gas Overlay | | | | | |
| | Arvada | | Brighton | | Lochbuie | | | | |
| | Aurora | | Commerce City | | Northglenn | | | | |
| | Bennett | | Federal Heights | | Thornton | | | | |
| | | | Westminster | | | | | | |
-
- ★ Certificate of Designation
 - ★ Exemption
 - ★ Conditional Use
 - ★ Livestock Confinement Operation
 - ★ Conservation Plan
 - ★ Waiver



1573	1571	1569	1567	1565	1563	1561	1559	1557	1555	1553	1551
1719	1721	1723	1725	1727	1729	1731	1733	1735	1737	1739	1741
1825	1823	1821	1819	1817	1815	1813	1811	1809	1807	1805	1803

8	9	10
17	16	15
20	21	22
29	28	27
32	33	34

NW	NE	NW	NE	NW	NE
1573	1573	1571	1571	1569	1569
SW	SE	SW	SE	SW	SE
1573	1573	1571	1571	1569	1569
NW	NE	NW	NE	NW	NE
1719	1719	1721	1721	1723	1723
SW	SE	SW	SE	SW	SE
1719	1719	1721	1721	1723	1723
NW	NE	NW	NE	NW	NE
1825	1825	1823	1823	1821	1821
		SE	SW	SE	
		1823	1821	1821	



Disclaimer :
This map is produced for cartographic representation only and may contain information that is no longer current. Adams County assumes no responsibility of any kind for use of this map.

Prepared by Adams County
Business Solutions Group
4430 S. Adams County Pkwy.
Brighton, CO 80601
Tel: 720.523.6800
www.adcogov.org/gis



1569-21
T1S R66W

Zoning Map Adams County, Colorado

January 04, 2016

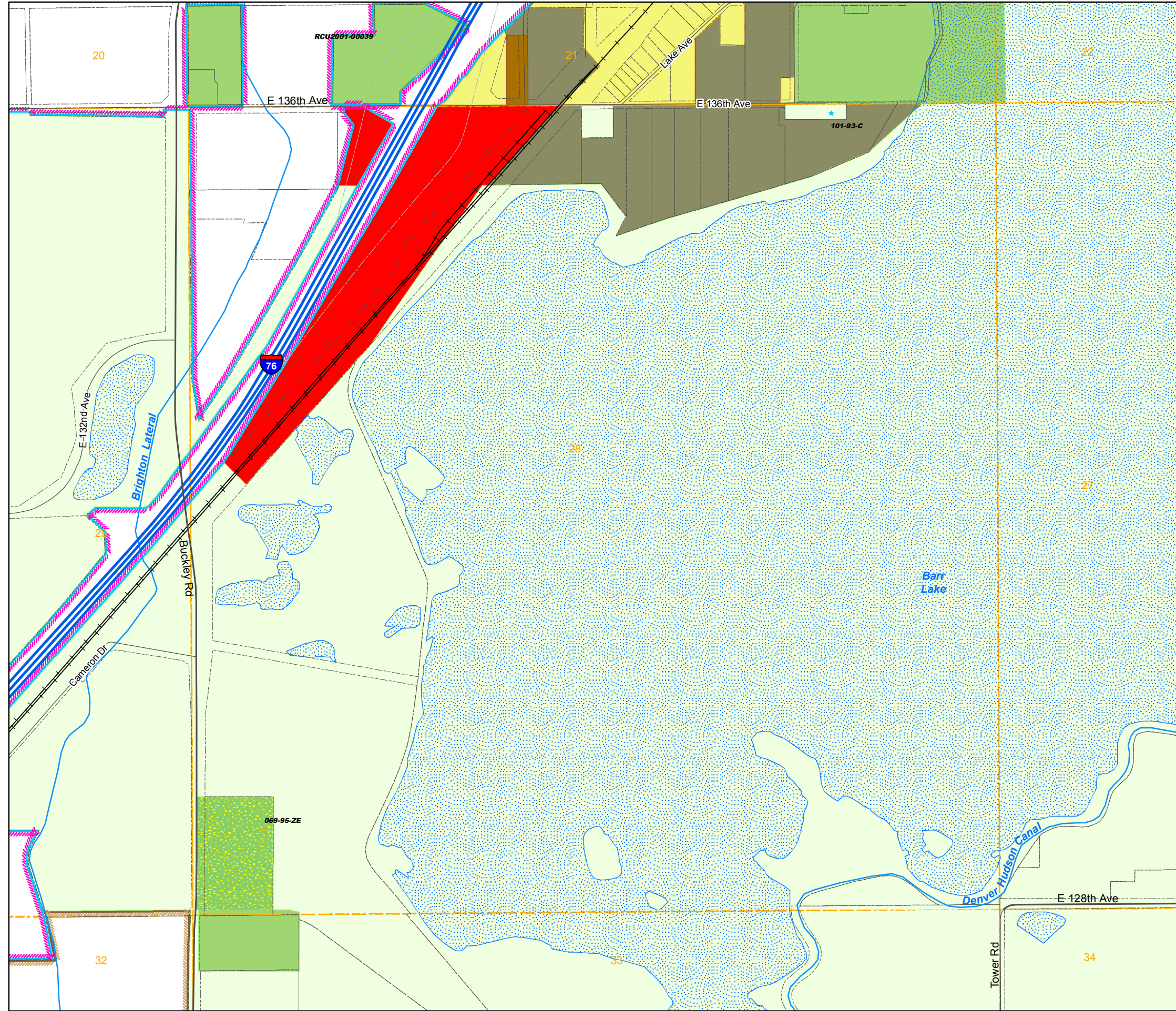
LEGEND

- A-1
- A-2
- A-3
- AV
- C-0
- C-1
- C-2
- C-3
- C-4
- C-5
- CO
- DIA
- I-1
- I-2
- I-3
- M-H
- P-U-D
- P-U-D(P)
- PL
- R-1-A
- R-1-C
- R-2
- R-3
- R-4
- R-E
- TOD

- AIZ Overlay
- Airport Noise Overlay
- Airport Height Overlay
- Flammable Gas Overlay

- Arvada
- Aurora
- Bennett
- Brighton
- Commerce City
- Federal Heights
- Lochbuie
- Northglenn
- Thornton
- Westminster


- Certificate of Designation
- Exemption
- Conditional Use
- Livestock Confinement Operation
- Conservation Plan
- Waiver



1573	1571	1569	1567	1565	1563	1561	1559	1557	1555	1553	1551
1719	1721	1723	1725	1727	1729	1731	1733	1735	1737	1739	1741
1825	1823	1821	1819	1817	1815	1813	1811	1809	1807	1805	1803

17	16	15
20	21	22
29	28	27
32	33	34
5	4	3

NW	NE	NW	NE	NW	NE
1573	1573	1571	1571	1569	1569
SW	SE	SW	SE	SW	SE
1573	1573	1571	1571	1569	1569
NW	NE	NW	NE	NW	NE
1719	1719	1721	1721	1723	1723
SW	SE	SW	SE	SW	SE
1719	1719	1721	1721	1723	1723
NW	NE	NW	NE	NW	NE
1825	1825	1823	1823	1821	1821
		SE	SW	SE	
		1823	1821	1821	



Disclaimer :
This map is prepared for cartographic representation only and may contain information that is no longer current. Adams County assumes no responsibility of any kind for use of this map.

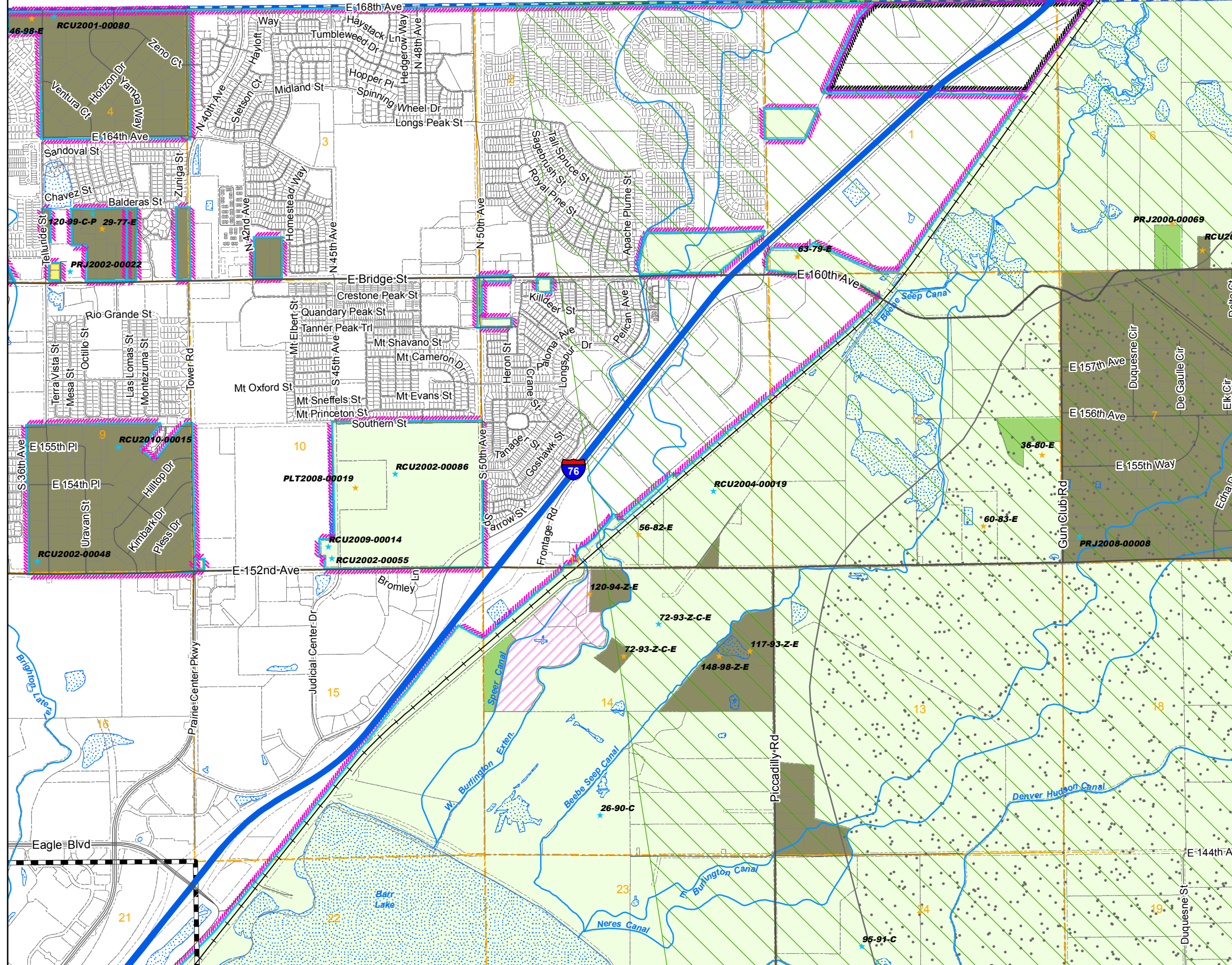
Prepared by Adams County
Business Solutions Group
4430 S. Adams County Pkwy.
Brighton, CO 80601
Tel: 720.523.6800
www.adcogov.org/gis



1569-28
T1S R66W

Zoning Map Adams County, Colorado

January 04, 2016



LEGEND

- A-1
- C-1
- CO
- M-H
- R-1-C
- A-2
- C-2
- DIA
- P-U-D
- R-2
- A-3
- C-3
- I-1
- P-U-D(P)
- R-3
- AV
- C-4
- I-2
- PL
- R-4
- C-0
- C-5
- I-3
- R-1-A
- R-E
- TOD

- Flammable Gas Overlay
- Airport Noise Overlay
- AIZ Overlay
- Airport Height Overlay

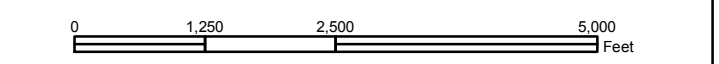
- Arvada
- Brighton
- Lochbuie
- Aurora
- Commerce City
- Northglenn
- Federal Heights
- Thornton
- Westminster

- Certificate of Designation
- Exemption
- Conditional Use
- Livestock Confinement Operation
- Conservation Plan
- Waiver

1573	1571	1569	1567	1565	1563	1561	1559	1557	1555	1553	1551
1719	1721	1723	1725	1727	1729	1731	1733	1735	1737	1739	1741
1825	1823	1821	1819	1817	1815	1813	1811	1809	1807	1805	1803

6	5	4	3	2	1	6	5	4
7	8	9	10	11	12	7	8	9
18	17	16	15	14	13	18	17	16
19	20	21	22	23	24	19	20	21
30	29	28	27	26	25	30	29	28
31	32	33	34	35	36	31	32	33

NW	NE	NW	NE	NW	NE
1573	1573	1571	1571	1569	1569
SW	SE	SW	SE	SW	SE
1573	1573	1571	1571	1569	1569
NW	NE	NW	NE	NW	NE
1719	1719	1721	1721	1723	1723
SW	SE	SW	SE	SW	SE
1719	1719	1721	1721	1723	1723
NW	NE	NW	NE	NW	NE
1825	1825	1823	1823	1821	1821
		SE	SW	SE	
		1823	1821	1821	



Disclaimer:
This map is produced for cartographic representation only and may contain information that is no longer current. Adams County assumes no responsibility of any kind for use of this map.

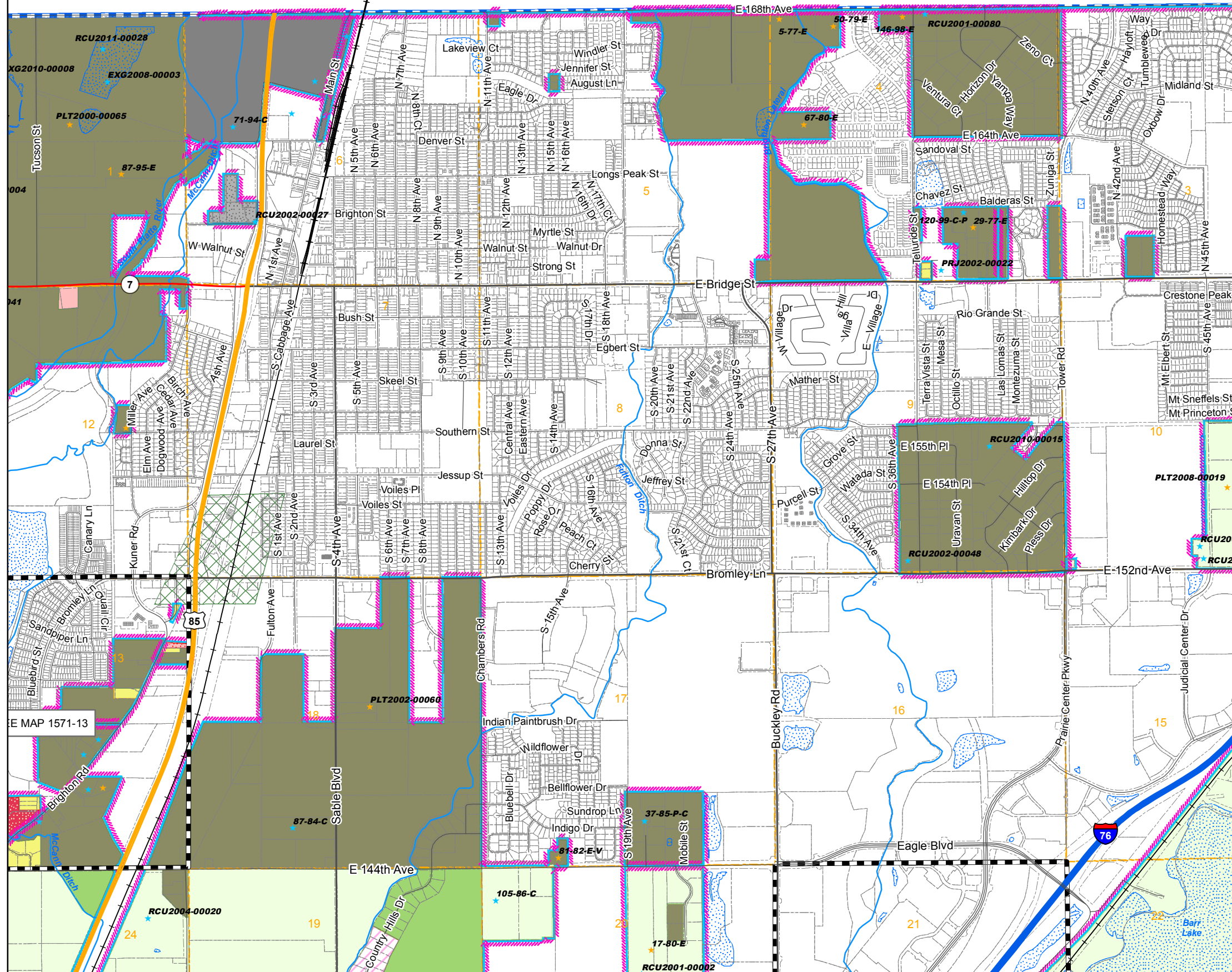
Prepared by Adams County Business Solutions Group
4430 S. Adams County Pkwy.
Brighton, CO 80601
Tel.: 720.523.6800
www.adcogov.org/gis



1569-NE
T1S R66W

Zoning Map Adams County, Colorado

January 04, 2016

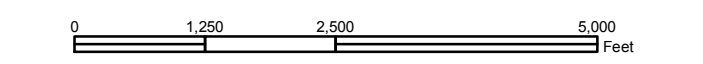


LEGEND

- A-1 [Symbol] C-1 [Symbol] CO [Symbol] M-H [Symbol] R-1-C [Symbol]
 - A-2 [Symbol] C-2 [Symbol] DIA [Symbol] P-U-D [Symbol] R-2 [Symbol]
 - A-3 [Symbol] C-3 [Symbol] I-1 [Symbol] P-U-D(P) [Symbol] R-3 [Symbol]
 - AV [Symbol] C-4 [Symbol] I-2 [Symbol] PL [Symbol] R-4 [Symbol]
 - C-0 [Symbol] C-5 [Symbol] I-3 [Symbol] R-1-A [Symbol] R-E [Symbol]
 - [Symbol] Flammable Gas Overlay [Symbol] Airport Noise Overlay [Symbol] TOD [Symbol]
 - [Symbol] AIZ Overlay [Symbol] Airport Height Overlay [Symbol]
 - [Symbol] Arvada [Symbol] Brighton [Symbol] Lochbuie [Symbol]
 - [Symbol] Aurora [Symbol] Commerce City [Symbol] Northglenn [Symbol]
 - [Symbol] Bennett [Symbol] Federal Heights [Symbol] Thornton [Symbol]
 - [Symbol] Westminster [Symbol]
- * Certificate of Designation * Exemption
 * Conditional Use * Livestock Confinement Operation
 * Conservation Plan * Waiver

1573	1571	1569	1567	1565	1563	1561	1559	1557	1555	1553	1551
1719	1721	1723	1725	1727	1729	1731	1733	1735	1737	1739	1741
1825	1823	1821	1819	1817	1815	1813	1811	1809	1807	1805	1803

NW	NE	NW	NE	NW	NE
1573	1573	1571	1571	1569	1569
SW	SE	SW	SE	SW	SE
1573	1573	1571	1571	1569	1569
NW	NE	NW	NE	NW	NE
1719	1719	1721	1721	1723	1723
SW	SE	SW	SE	SW	SE
1719	1719	1721	1721	1723	1723
NW	NE	NW	NE	NW	NE
1825	1825	1823	1823	1821	1821
SE	SW	SE	SW	SE	SW
1823	1823	1821	1821	1821	1821



Disclaimer:
This map is produced for cartographic representation only and may contain information that is no longer current. Adams County assumes no responsibility of any kind for use of this map.

Prepared by Adams County
Business Solutions Group
4430 S. Adams County Pkwy.
Brighton, CO 80601
Tel.: 720.523.6800
www.adcogov.org/gis



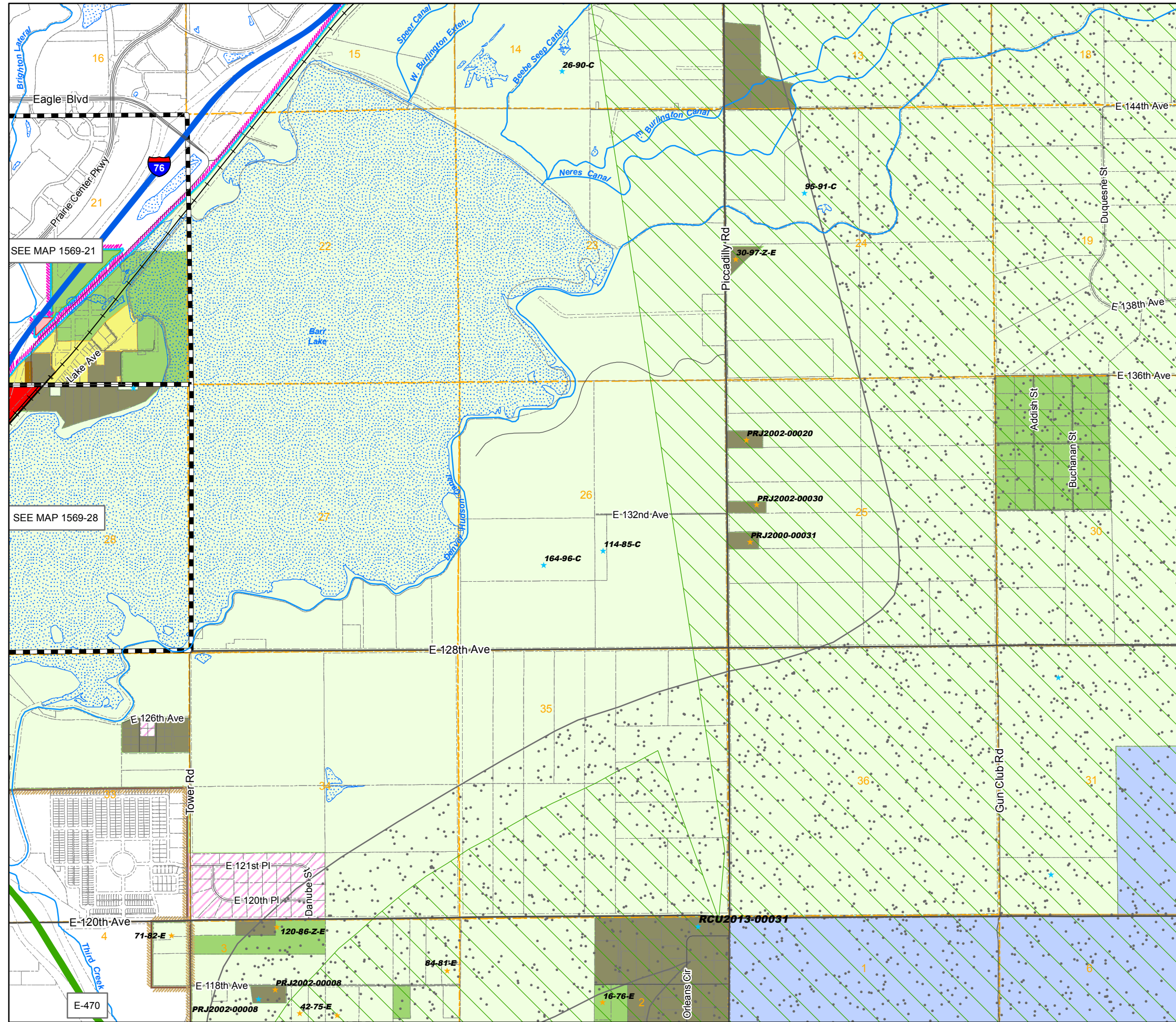
1569-NW
T1S R66W

Zoning Map Adams County, Colorado

January 04, 2016

LEGEND

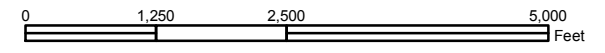
- A-1 (Green) C-1 (Red) CO (Green) M-H (Orange) R-1-C (Yellow)
- A-2 (Light Green) C-2 (Pink) DIA (Blue) P-U-D (Pink) R-2 (Orange)
- A-3 (Light Green) C-3 (Red) I-1 (Grey) P-U-D(P) (Pink) R-3 (Yellow)
- AV (Light Blue) C-4 (Red) I-2 (Grey) PL (Blue) R-4 (Brown)
- C-0 (Red) C-5 (Red) I-3 (Grey) R-1-A (Yellow) R-E (Green)
- TOD (Purple)
- Flammable Gas Overlay (Green X) Airport Noise Overlay (White)
- AIZ Overlay (Red X) Airport Height Overlay (Green)
- Arvada (Blue) Brighton (Pink) Lochbuie (Purple)
- Aurora (Red) Commerce City (Brown) Northglenn (Green)
- Bennett (Black) Federal Heights (Green) Thornton (Orange)
- Westminster (Purple)
- ★ Certificate of Designation ★ Exemption
- ★ Conditional Use ★ Livestock Confinement Operation
- ★ Conservation Plan ★ Waiver



1573	1571	1569	1567	1565	1563	1561	1559	1557	1555	1553	1551
1719	1721	1723	1725	1727	1729	1731	1733	1735	1737	1739	1741
1825	1823	1821	1819	1817	1815	1813	1811	1809	1807	1805	1803

6	5	4	3	2	1	6	5	4
7	8	9	10	11	12	7	8	9
18	17	16	15	14	13	18	17	16
19	20	21	22	23	24	19	20	21
30	29	28	27	26	25	30	29	28
31	32	33	34	35	36	31	32	33
6	5	4	3	2	1	6	5	4
7	8	9	10	11	12	7	8	9
18	17	16	15	14	13	18	17	16

NW	NE	NW	NE	NW	NE
1573	1573	1571	1571	1569	1569
SW	SE	SW	SE	SW	SE
1573	1573	1571	1571	1569	1569
NW	NE	NW	NE	NW	NE
1719	1719	1721	1721	1723	1723
SW	SE	SW	SE	SW	SE
1719	1719	1721	1721	1723	1723
NW	NE	NW	NE	NW	NE
1825	1825	1823	1823	1821	1821
		SE	SW	SE	
		1823	1821	1821	



Disclaimer:
This map is produced for cartographic representation only and may contain information that is no longer current. Adams County assumes no responsibility of any kind for use of this map.

Prepared by Adams County
Business Solutions Group
4430 S. Adams County Pkwy.
Brighton, CO 80601
Tel.: 720.523.6800
www.adcogov.org/gis



1569-SE
T1S R66W

Zoning Map Adams County, Colorado

January 04, 2016

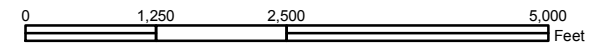
LEGEND

- A-1 A-2 A-3 AV C-0 C-1 C-2 C-3 C-4 C-5 CO DIA I-1 I-2 I-3 M-H P-U-D P-U-D(P) PL R-1-A R-1 R-2 R-3 R-4 R-E R-1-C TOD
- Flammable Gas Overlay Airport Noise Overlay
- AIZ Overlay Airport Height Overlay
- Arvada Aurora Bennett Brighton Commerce City Federal Heights Lochbuie Northglenn Thornton Westminster
- Certificate of Designation Conditional Use Conservation Plan Exemption Livestock Confinement Operation Waiver

1573	1571	1569	1567	1565	1563	1561	1559	1557	1555	1553	1551
1719	1721	1723	1725	1727	1729	1731	1733	1735	1737	1739	1741
1825	1823	1821	1819	1817	1815	1813	1811	1809	1807	1805	1803

3	2	1	6	5	4	3	2	1
10	11	12	7	8	9	10	11	12
15	14	13	18	17	16	15	14	13
22	23	24	19	20	21	22	23	24
27	26	25	30	29	28	27	26	25
34	35	36	31	32	33	34	35	36
3	2	1	6	5	4	3	2	1
10	11	12	7	8	9	10	11	12
15	14	13	18	17	16	15	14	13

NW	NE	NW	NE	NW	NE
1573	1573	1571	1571	1569	1569
SW	SE	SW	SE	SW	SE
1573	1573	1571	1571	1569	1569
NW	NE	NW	NE	NW	NE
1719	1719	1721	1721	1723	1723
SW	SE	SW	SE	SW	SE
1719	1719	1721	1721	1723	1723
NW	NE	NW	NE	NW	NE
1825	1825	1823	1823	1821	1821
		SE	SW	SE	
		1823	1821	1821	

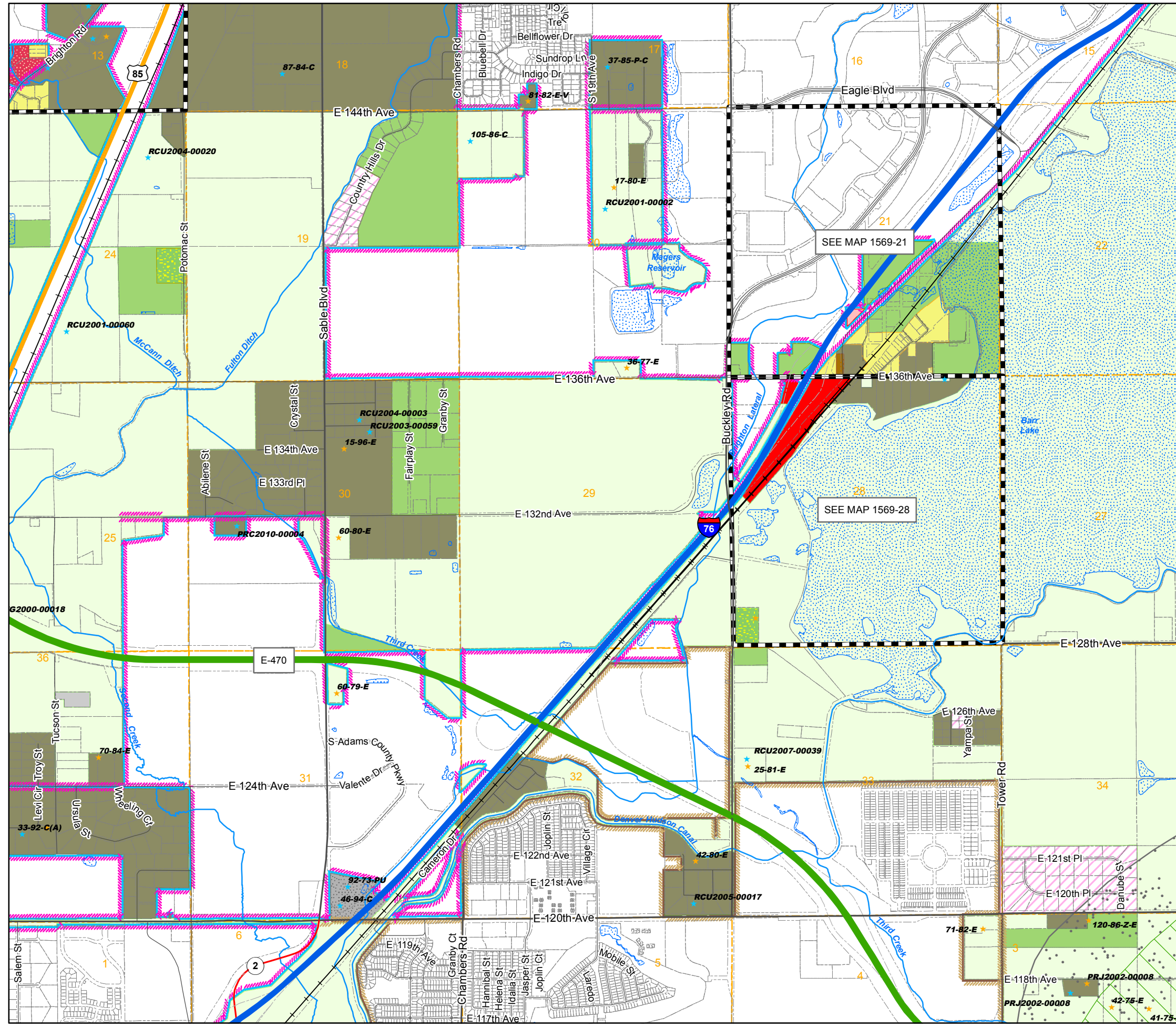


Disclaimer:
This map is produced for cartographic representation only and may contain information that is no longer current. Adams County assumes no responsibility of any kind for use of this map.

Prepared by Adams County
Business Solutions Group
4430 S. Adams County Pkwy.
Brighton, CO 80601
Tel.: 720.523.6800
www.adcogov.org/gis



1569-SW
T1S R66W



Zoning Map Adams County, Colorado

January 04, 2016

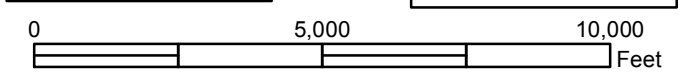
LEGEND

- | | | | | | | | | | |
|--|-----------------------|--|-----|------------------------|-----|--|-------------|--|-------|
| | A-1 | | C-1 | | CO | | M-H | | R-1-C |
| | A-2 | | C-2 | | DIA | | P-U-D | | R-2 |
| | A-3 | | C-3 | | I-1 | | P-U-D(P) | | R-3 |
| | AV | | C-4 | | I-2 | | PL | | R-4 |
| | C-0 | | C-5 | | I-3 | | R-1-A | | R-E |
| | AIZ Overlay | | | Airport Height Overlay | | | Lochbuie | | |
| | Airport Noise Overlay | | | Flammable Gas Overlay | | | Northglenn | | |
| | Arvada | | | Brighton | | | Thornton | | |
| | Aurora | | | Commerce City | | | Westminster | | |
| | Bennett | | | Federal Heights | | | | | |
- ★ Certificate of Designation
 - ★ Exemption
 - ★ Conditional Use
 - ★ Livestock Confinement Operation
 - ★ Conservation Plan
 - ★ Waiver

1573	1571	1569	1567	1565	1563	1561	1559	1557	1555	1553	1551
1719	1721	1723	1725	1727	1729	1731	1733	1735	1737	1739	1741
1825	1823	1821	1819	1817	1815	1813	1811	1809	1807	1805	1803


6	5	4	3	2	1
7	8	9	10	11	12
18	17	16	15	14	13
19	20	21	22	23	24
30	29	28	27	26	25
31	32	33	34	35	36

NW	NE	NW	NE	NW	NE
1573	1571	1571	1571	1569	1569
SW	SE	SW	SE	SW	SE
1573	1571	1571	1571	1569	1569
NW	NE	NW	NE	NW	NE
1719	1719	1721	1721	1723	1723
SW	SE	SW	SE	SW	SE
1719	1719	1721	1721	1723	1723
NW	NE	NW	NE	NW	NE
1825	1825	1823	1823	1821	1821
		SE	SW	SE	
		1823	1821	1821	

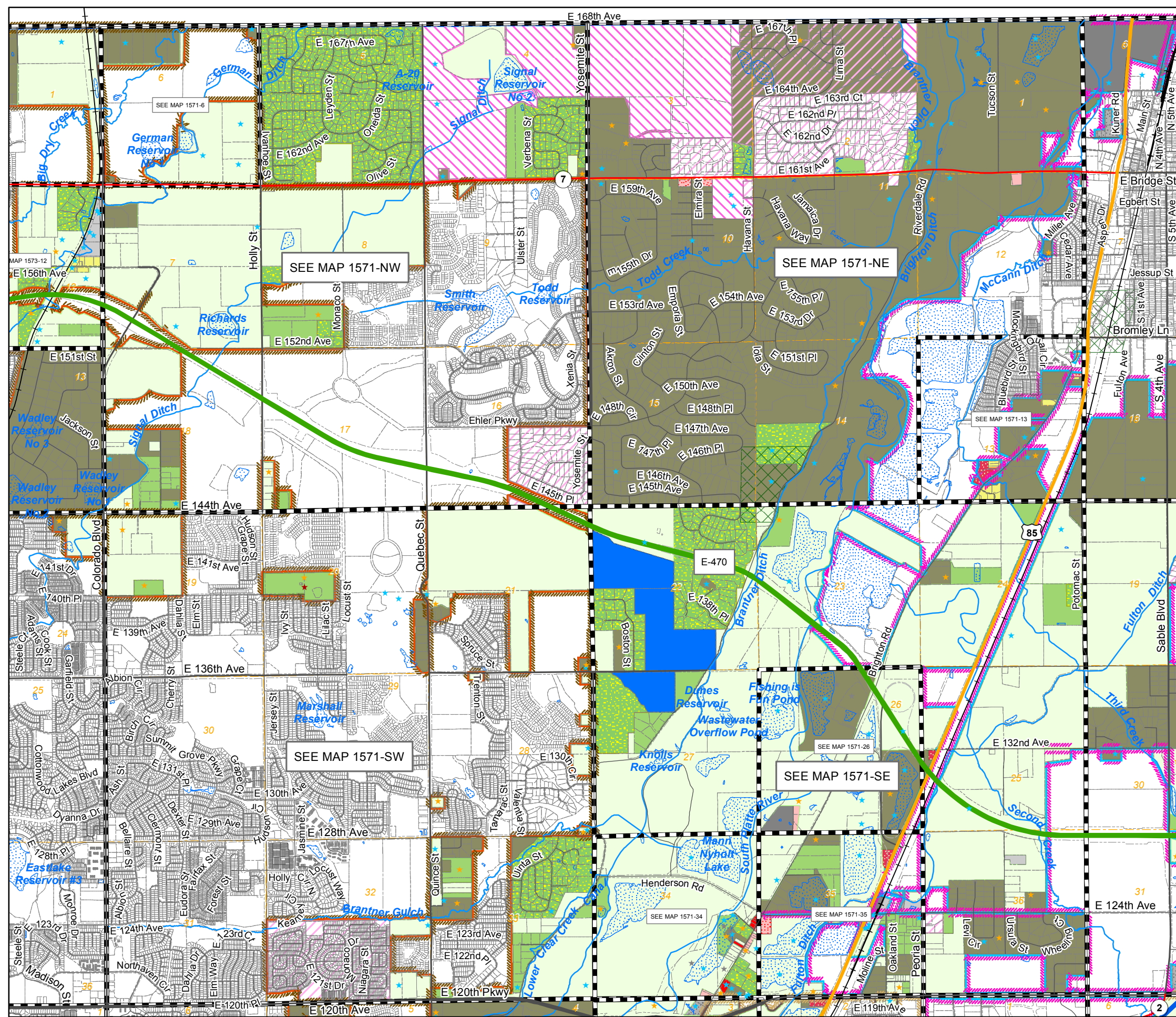


Disclaimer:
This map is produced for cartographic representation only and may contain information that is no longer current. Adams County assumes no responsibility of any kind for use of this map.

Prepared by Adams County Business Solutions Group
4430 S. Adams County Pkwy.
Brighton, CO 80601
Tel.: 720.523.6800
www.adcogov.org/gis



1571
T1S R67W

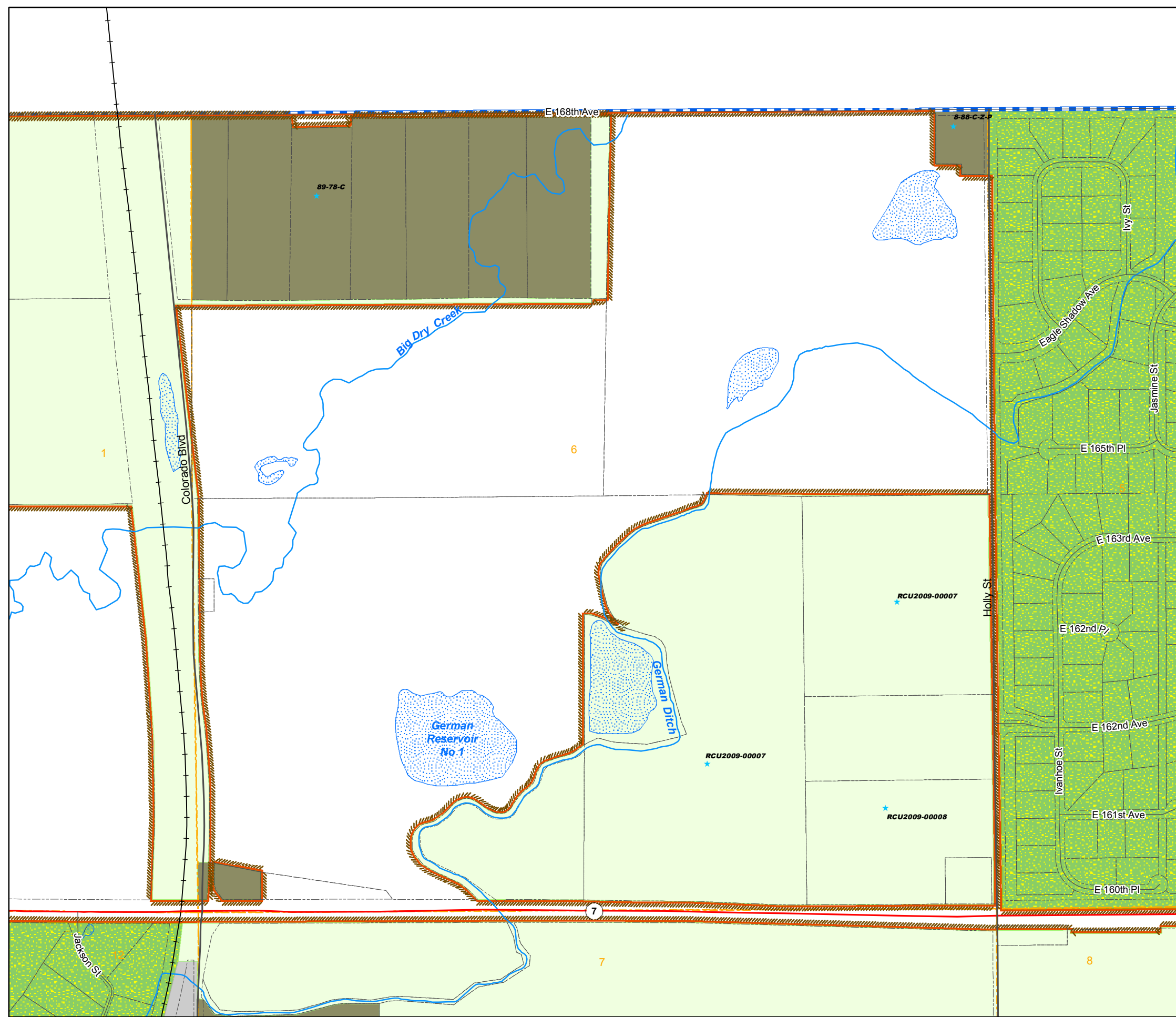


Zoning Map Adams County, Colorado


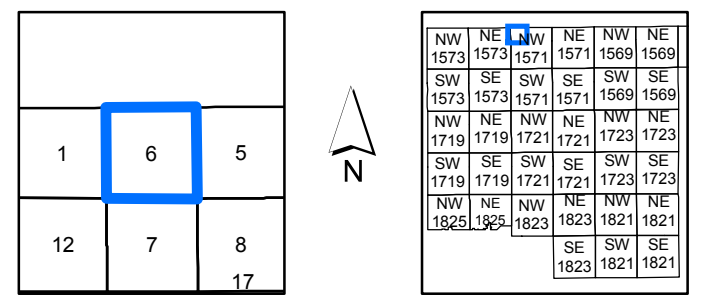
January 04, 2016

LEGEND

- | | | | | |
|-----|-----|-----|----------|-------|
| A-1 | C-1 | CO | M-H | R-1-C |
| A-2 | C-2 | DIA | P-U-D | R-2 |
| A-3 | C-3 | I-1 | P-U-D(P) | R-3 |
| AV | C-4 | I-2 | PL | R-4 |
| C-0 | C-5 | I-3 | R-1-A | R-E |
| | | | R-1-A | TOD |
-
- | | |
|-----------------------|------------------------|
| AIZ Overlay | Airport Height Overlay |
| Airport Noise Overlay | Flammable Gas Overlay |
-
- | | | |
|---------|-----------------|------------|
| Arvada | Brighton | Lochbuie |
| Aurora | Commerce City | Northglenn |
| Bennett | Federal Heights | Thornton |
| | Westminster | |
-
- | | |
|------------------------------|-----------------------------------|
| ★ Certificate of Designation | ★ Exemption |
| ★ Conditional Use | ★ Livestock Confinement Operation |
| ★ Conservation Plan | ★ Waiver |



1573	1571	1569	1567	1565	1563	1561	1559	1557	1555	1553	1551
1719	1721	1723	1725	1727	1729	1731	1733	1735	1737	1739	1741
1825	1823	1821	1819	1817	1815	1813	1811	1809	1807	1805	1803



Disclaimer :
This map is produced for cartographic representation only and may contain information that is no longer current. Adams County assumes no responsibility of any kind for use of this map.

Prepared by Adams County
Business Solutions Group
4430 S. Adams County Pkwy.
Brighton, CO 80601
Tel: 720.523.6800
www.adcogov.org/gis



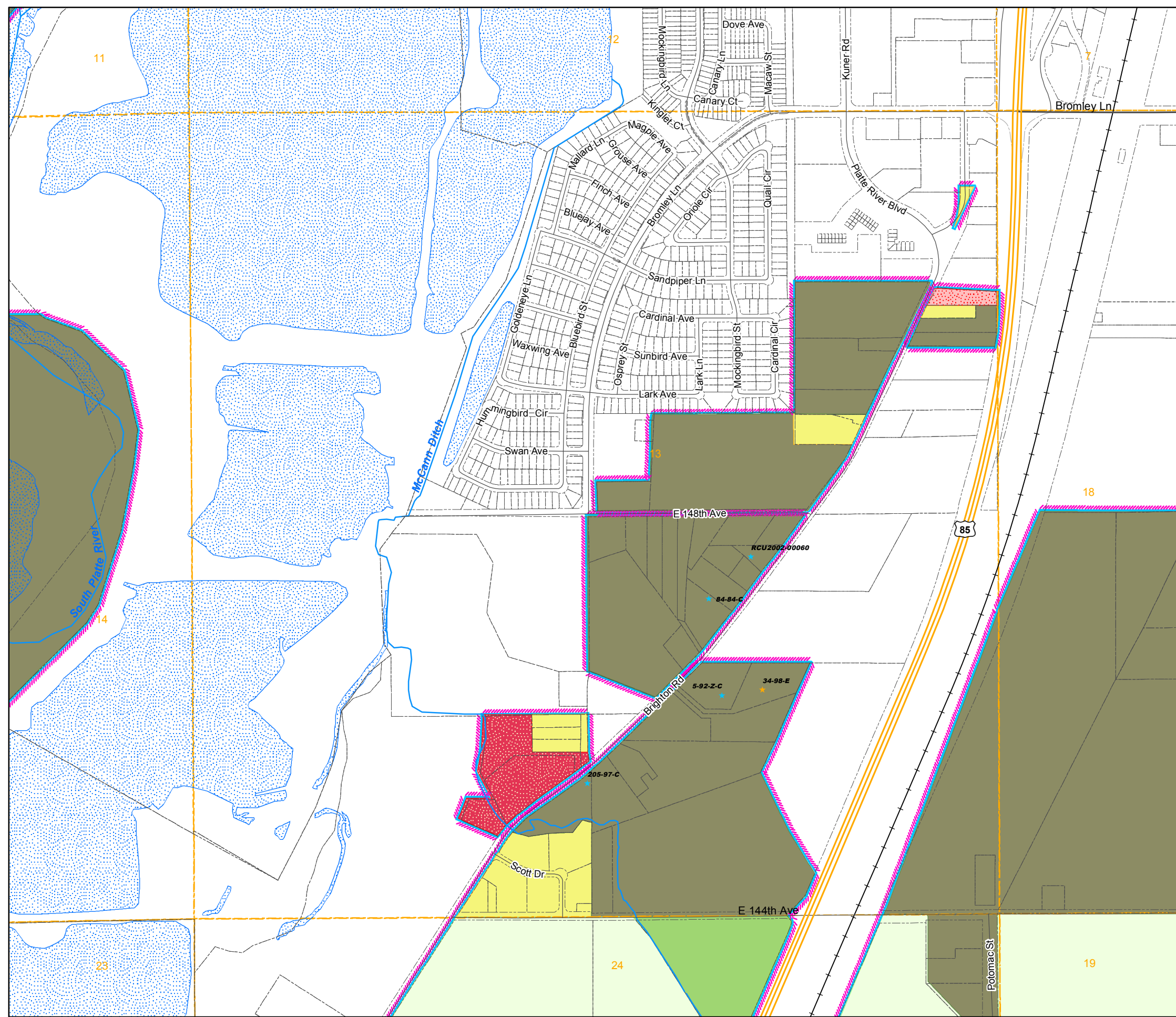
1571-6
T1S R67W

Zoning Map Adams County, Colorado

January 04, 2016

LEGEND

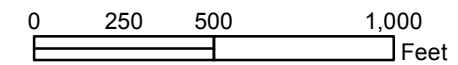
- | | | | | | | | | | |
|--|-----|--|-----|--|-----|--|----------|--|-------|
| | A-1 | | C-1 | | CO | | M-H | | R-1-C |
| | A-2 | | C-2 | | DIA | | P-U-D | | R-2 |
| | A-3 | | C-3 | | I-1 | | P-U-D(P) | | R-3 |
| | AV | | C-4 | | I-2 | | PL | | R-4 |
| | C-0 | | C-5 | | I-3 | | R-1-A | | R-E |
| | | | | | | | TOD | | |
-
- | | | | |
|--|-----------------------|--|------------------------|
| | AIZ Overlay | | Airport Height Overlay |
| | Airport Noise Overlay | | Flammable Gas Overlay |
-
- | | | | | | |
|--|---------|--|-----------------|--|------------|
| | Arvada | | Brighton | | Lochbuie |
| | Aurora | | Commerce City | | Northglenn |
| | Bennett | | Federal Heights | | Thornton |
| | | | Westminster | | |
-
- | | |
|------------------------------|-----------------------------------|
| ★ Certificate of Designation | ★ Exemption |
| ★ Conditional Use | ★ Livestock Confinement Operation |
| ★ Conservation Plan | ★ Waiver |



1573	1571	1569	1567	1565	1563	1561	1559	1557	1555	1553	1551
1719	1721	1723	1725	1727	1729	1731	1733	1735	1737	1739	1741
1825	1823	1821	1819	1817	1815	1813	1811	1809	1807	1805	1803

2	1	6
11	12	7
14	13	18
23	24	19
26	25	30

NW	NE	NW	NE	NW	NE
1573	1573	1571	1571	1569	1569
SW	SE	SW	SE	SW	SE
1573	1573	1571	1571	1569	1569
NW	NE	NW	NE	NW	NE
1719	1719	1721	1721	1723	1723
SW	SE	SW	SE	SW	SE
1719	1719	1721	1721	1723	1723
NW	NE	NW	NE	NW	NE
1825	1825	1823	1823	1821	1821
		SE	SW	SE	
		1823	1821	1821	



Disclaimer :
This map is produced for cartographic representation only and may contain information that is no longer current. Adams County assumes no responsibility of any kind for use of this map.

Prepared by Adams County
Business Solutions Group
4430 S. Adams County Pkwy.
Brighton, CO 80601
Tel: 720.523.6800
www.adcogov.org/gis



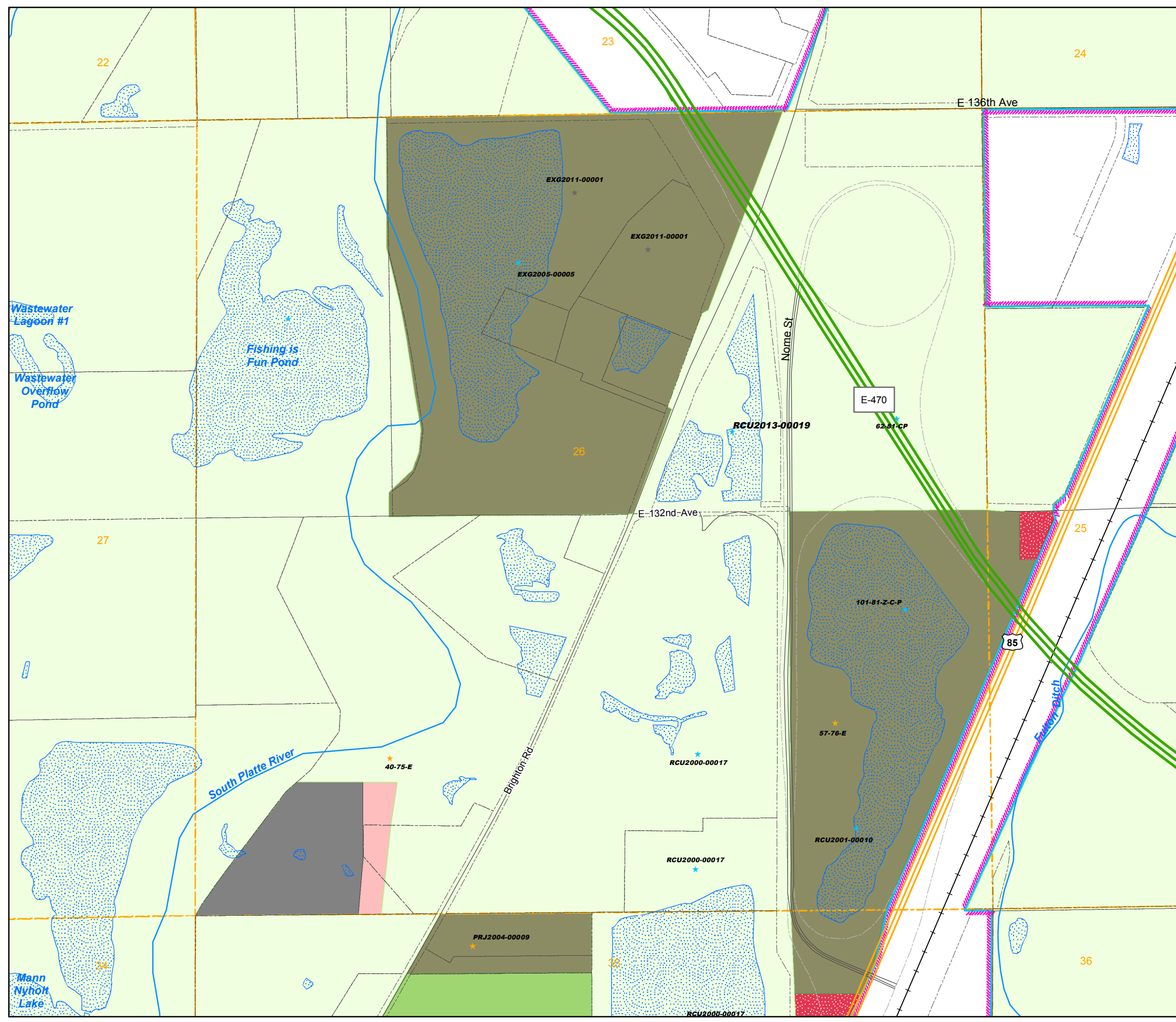
1571-13
T1S R67W

Zoning Map Adams County, Colorado

January 04, 2016

LEGEND

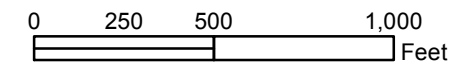
- | | | | | | | | | | |
|--|-----------------------|--|-----------------|------------------------|------------|--|----------|--|-------|
| | A-1 | | C-1 | | CO | | M-H | | R-1-C |
| | A-2 | | C-2 | | DIA | | P-U-D | | R-2 |
| | A-3 | | C-3 | | I-1 | | P-U-D(P) | | R-3 |
| | AV | | C-4 | | I-2 | | PL | | R-4 |
| | C-0 | | C-5 | | I-3 | | R-1-A | | R-E |
| | AIZ Overlay | | | Airport Height Overlay | | | TOD | | |
| | Airport Noise Overlay | | | Flammable Gas Overlay | | | | | |
| | Arvada | | Brighton | | Lochbuie | | | | |
| | Aurora | | Commerce City | | Northglenn | | | | |
| | Bennett | | Federal Heights | | Thornton | | | | |
| | Westminster | | | | | | | | |
-
- ★ Certificate of Designation
 - ★ Exemption
 - ★ Conditional Use
 - ★ Livestock Confinement Operation
 - ★ Conservation Plan
 - ★ Waiver



1573	1571	1569	1567	1565	1563	1561	1559	1557	1555	1553	1551
1719	1721	1723	1725	1727	1729	1731	1733	1735	1737	1739	1741
1825	1823	1821	1819	1817	1815	1813	1811	1809	1807	1805	1803

15	14	13
22	23	24
27	26	25
34	35	36
3	2	1

NW	NE	NW	NE	NW	NE
1573	1573	1571	1571	1569	1569
SW	SE	SW	SE	SW	SE
1573	1573	1571	1571	1569	1569
NW	NE	NW	NE	NW	NE
1719	1719	1721	1721	1723	1723
SW	SE	SW	SE	SW	SE
1719	1719	1721	1721	1723	1723
NW	NE	NW	NE	NW	NE
1825	1825	1823	1823	1821	1821
		SE	SW	SE	
		1823	1821	1821	



Disclaimer:
This map is prepared for cartographic representation only and may contain information that is no longer current. Adams County assumes no responsibility of any kind for use of this map.

Prepared by Adams County
Business Solutions Group
4430 S. Adams County Pkwy.
Brighton, CO 80601
Tel: 720.523.6800
www.adcogov.org/gis



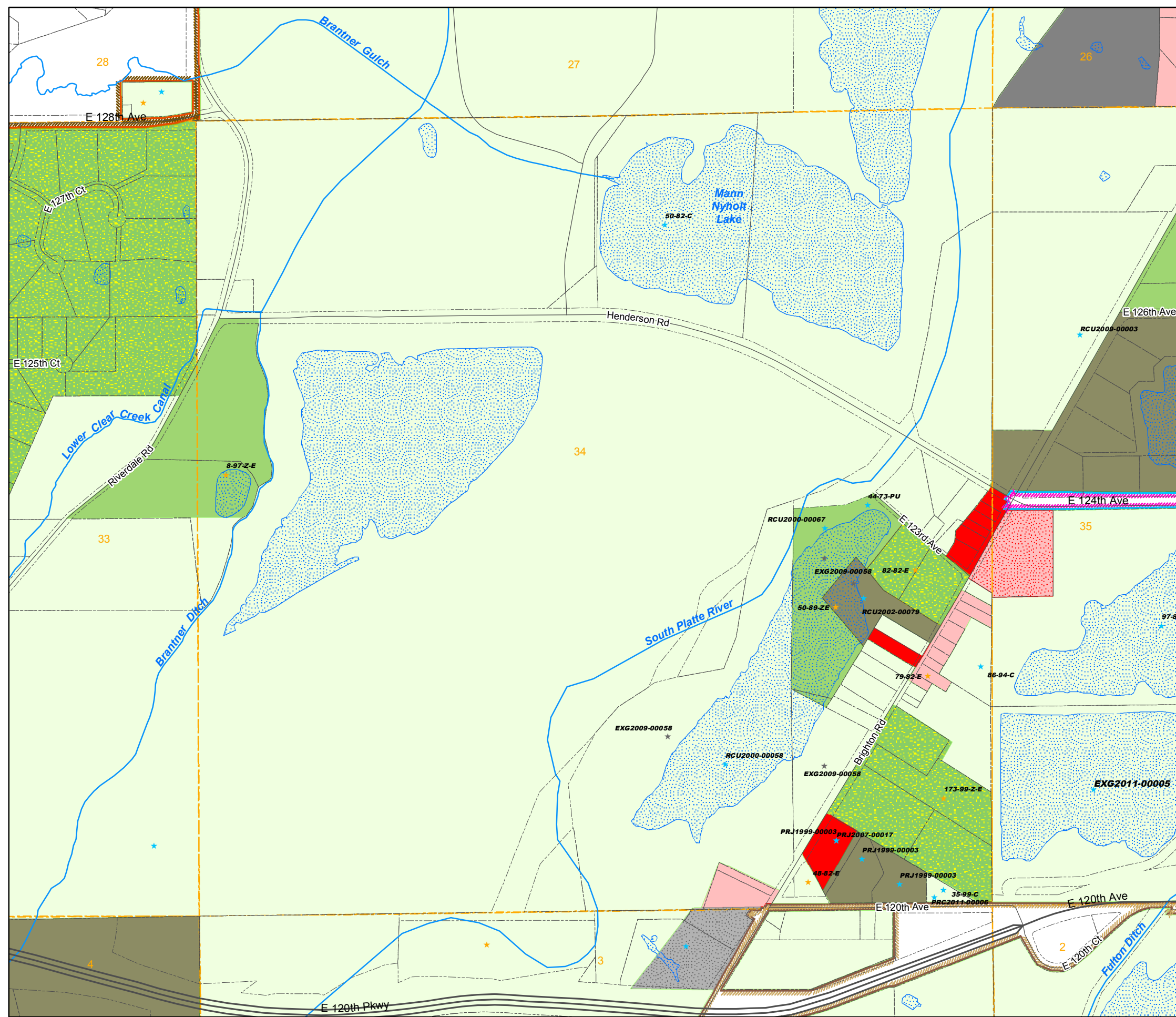
1571-26
T1S R67W

Zoning Map Adams County, Colorado

January 04, 2016

LEGEND

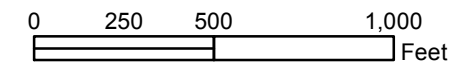
- | | | | | | | | | | |
|--|-----|--|-----|--|-----|--|----------|--|-------|
| | A-1 | | C-1 | | CO | | M-H | | R-1-C |
| | A-2 | | C-2 | | DIA | | P-U-D | | R-2 |
| | A-3 | | C-3 | | I-1 | | P-U-D(P) | | R-3 |
| | AV | | C-4 | | I-2 | | PL | | R-4 |
| | C-0 | | C-5 | | I-3 | | R-1-A | | R-E |
| | | | | | | | TOD | | |
-
- | | | | |
|--|-----------------------|--|------------------------|
| | AIZ Overlay | | Airport Height Overlay |
| | Airport Noise Overlay | | Flammable Gas Overlay |
-
- | | | | | | |
|--|---------|--|-----------------|--|------------|
| | Arvada | | Brighton | | Lochbuie |
| | Aurora | | Commerce City | | Northglenn |
| | Bennett | | Federal Heights | | Thornton |
| | | | Westminster | | |
-
- | | | | |
|---|----------------------------|---|---------------------------------|
| ★ | Certificate of Designation | ★ | Exemption |
| ★ | Conditional Use | ★ | Livestock Confinement Operation |
| ★ | Conservation Plan | ★ | Waiver |



1573	1571	1569	1567	1565	1563	1561	1559	1557	1555	1553	1551
1719	1721	1723	1725	1727	1729	1731	1733	1735	1737	1739	1741
1825	1823	1821	1819	1817	1815	1813	1811	1809	1807	1805	1803

21	22	23
28	27	26
33	34	35
4	3	2
9	10	11

NW	NE	NW	NE	NW	NE
1573	1573	1571	1571	1569	1569
SW	SE	SW	SE	SW	SE
1573	1573	1571	1571	1569	1569
NW	NE	NW	NE	NW	NE
1719	1719	1721	1721	1723	1723
SW	SE	SW	SE	SW	SE
1719	1719	1721	1721	1723	1723
NW	NE	NW	NE	NW	NE
1825	1825	1823	1823	1821	1821
		SE	SW	SE	
		1823	1821	1821	



Disclaimer:
This map is prepared for cartographic representation only and may contain information that is no longer current. Adams County assumes no responsibility of any kind for use of this map.

Prepared by Adams County
Business Solutions Group
4430 S. Adams County Pkwy.
Brighton, CO 80601
Tel: 720.523.6800
www.adcogov.org/gis



1571-34
T1S R67W

Zoning Map Adams County, Colorado

January 04, 2016

LEGEND

- A-1 C-1 CO M-H R-1-C
- A-2 C-2 DIA P-U-D R-2
- A-3 C-3 I-1 P-U-D(P) R-3
- AV C-4 I-2 PL R-4
- C-0 C-5 I-3 R-1-A R-E
- TOD

- AIZ Overlay
- Airport Height Overlay
- Airport Noise Overlay
- Flammable Gas Overlay


- Arvada
- Brighton
- Lochbuie
- Aurora
- Commerce City
- Northglenn
- Bennett
- Federal Heights
- Thornton
- Westminster

- ★ Certificate of Designation
- ★ Exemption
- ★ Conditional Use
- ★ Livestock Confinement Operation
- ★ Conservation Plan
- ★ Waiver

1573	1571	1569	1567	1565	1563	1561	1559	1557	1555	1553	1551
1719	1721	1723	1725	1727	1729	1731	1733	1735	1737	1739	1741
1825	1823	1821	1819	1817	1815	1813	1811	1809	1807	1805	1803

22	23	24
27	26	25
34	35	36
3	2	1
10	11	12

NW	NE	NW	NE	NW	NE
1573	1573	1571	1571	1569	1569
SW	SE	SW	SE	SW	SE
1573	1573	1571	1571	1569	1569
NW	NE	NW	NE	NW	NE
1719	1719	1721	1721	1723	1723
SW	SE	SW	SE	SW	SE
1719	1719	1721	1721	1723	1723
NW	NE	NW	NE	NW	NE
1825	1825	1823	1823	1821	1821
		SE	SW	SE	
		1823	1821	1821	

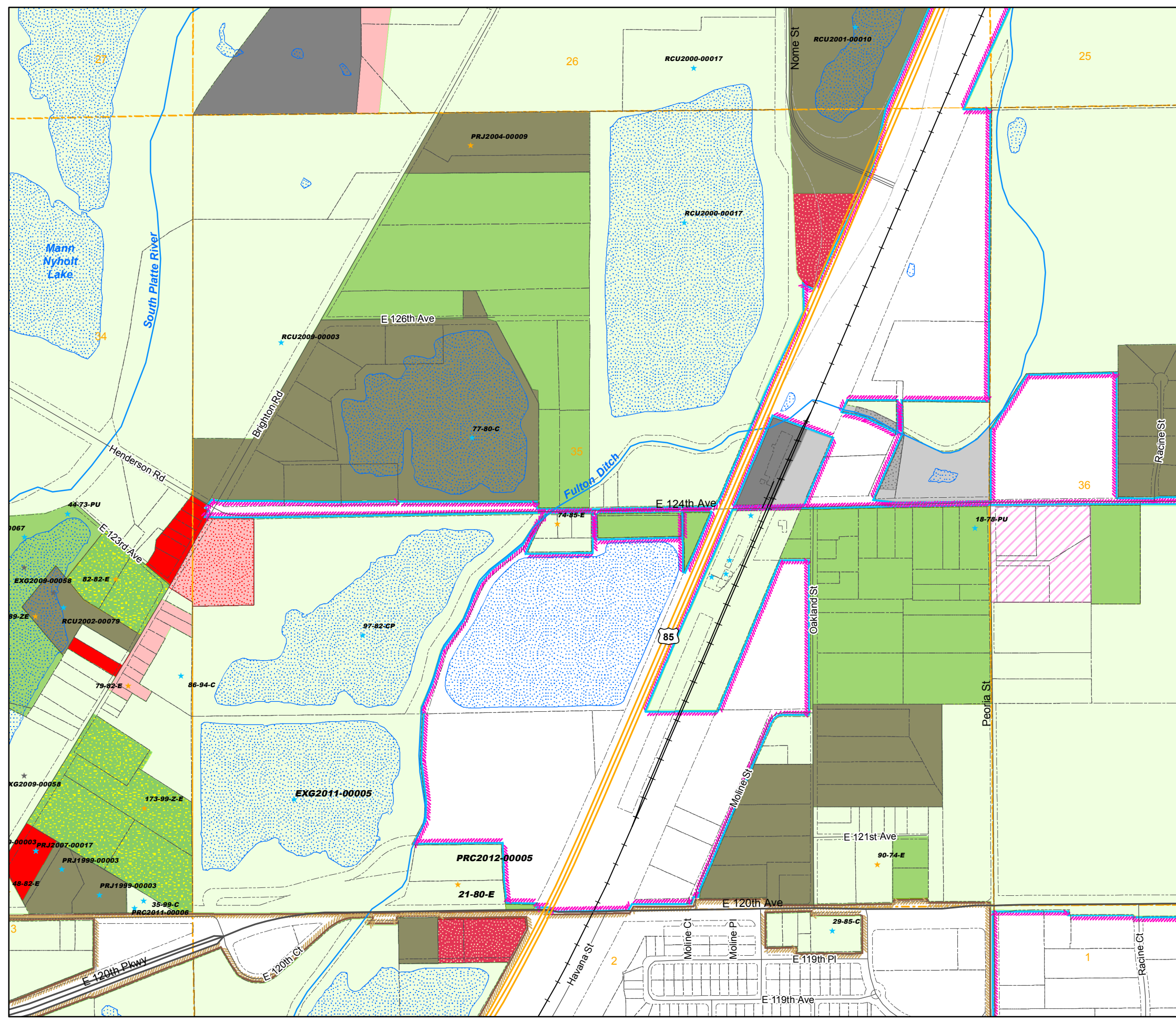


Disclaimer:
This map is produced for cartographic representation only and may contain information that is no longer current. Adams County assumes no responsibility of any kind for use of this map.

Prepared by Adams County
Business Solutions Group
4430 S. Adams County Pkwy.
Brighton, CO 80601
Tel: 720.523.6800
www.adcogov.org/gis



1571-35
T1S R67W



Zoning Map Adams County, Colorado


January 04, 2016

LEGEND

- | | | | | | | | | | |
|--|-----------------------|--|-----------------|--|-----------------------|--|------------------------|--|---------------------------------|
| | A-1 | | C-1 | | CO | | M-H | | R-1-C |
| | A-2 | | C-2 | | DIA | | P-U-D | | R-2 |
| | A-3 | | C-3 | | I-1 | | P-U-D(P) | | R-3 |
| | AV | | C-4 | | I-2 | | PL | | R-4 |
| | C-0 | | C-5 | | I-3 | | R-1-A | | R-E |
| | Flammable Gas Overlay | | AIZ Overlay | | Airport Noise Overlay | | Airport Height Overlay | | Waiver |
| | Arvada | | Brighton | | Exemption | | Lochbuie | | Livestock Confinement Operation |
| | Aurora | | Commerce City | | Waiver | | Northglenn | | |
| | Bennett | | Federal Heights | | | | Thornton | | |
| | | | Westminster | | | | | | |

1573	1574	1569	1567	1565	1563	1561	1559	1557	1555	1553	1551
1719	1721	1723	1725	1727	1729	1731	1733	1735	1737	1739	1741
1825	1823	1821	1819	1817	1815	1813	1811	1809	1807	1805	1803

6	5	4	3	2	1	6	5	4
7	8	9	10	11	12	7	8	9
18	17	16	15	14	13	18	17	16
19	20	21	22	23	24	19	20	21
30	29	28	27	26	25	30	29	28
31	32	33	34	35	36	31	32	33

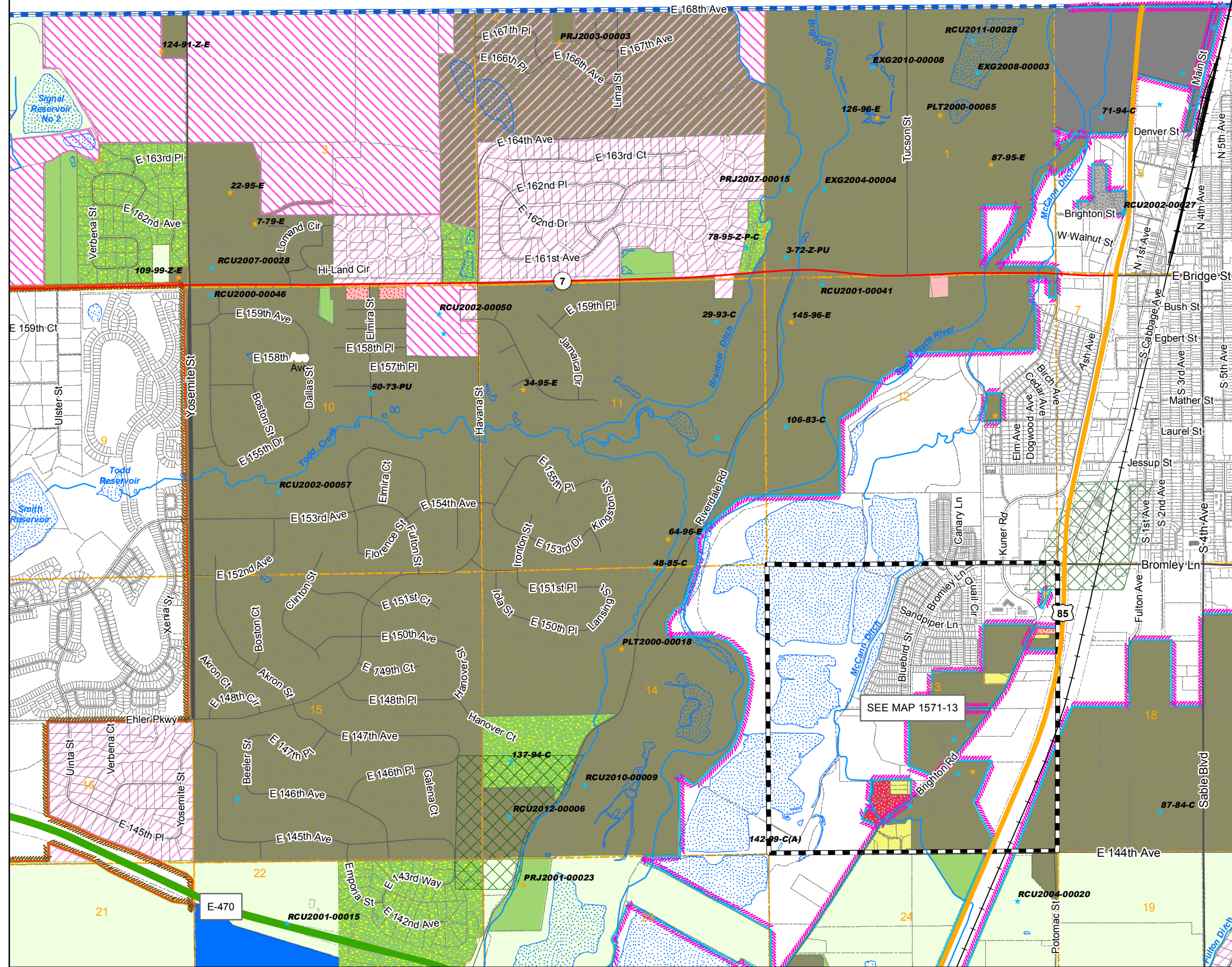


Disclaimer :
This map is produced for cartographic representation only and may contain information that is no longer current. Adams County assumes no responsibility of any kind for use of this map.

Prepared by Adams County
Business Solutions Group
4430 S. Adams County Pkwy.
Brighton, CO 80601
Tel.: 720.523.6800
www.adcogov.org/gis

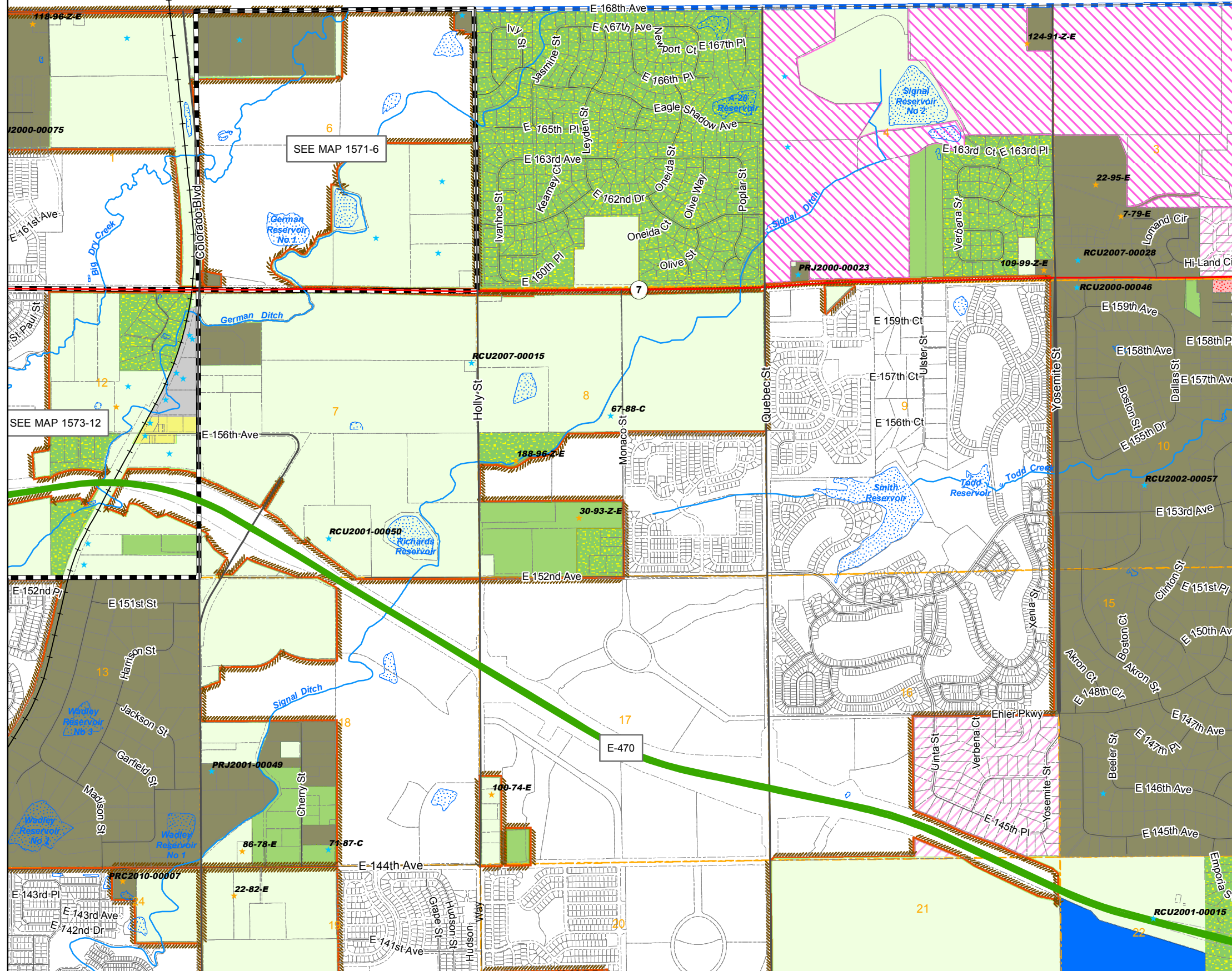


1571-NE
T1S R67W



Zoning Map Adams County, Colorado

January 04, 2016



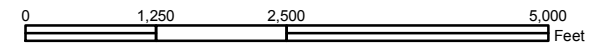
LEGEND

- | | | | | |
|-----------------------|-----------------|-----------------------|------------------------|-------|
| A-1 | C-1 | CO | M-H | R-1-C |
| A-2 | C-2 | DIA | P-U-D | R-2 |
| A-3 | C-3 | I-1 | P-U-D(P) | R-3 |
| AV | C-4 | I-2 | PL | R-4 |
| C-0 | C-5 | I-3 | R-1-A | R-E |
| Flammable Gas Overlay | AIZ Overlay | Airport Noise Overlay | Airport Height Overlay | TOD |
| Arvada | Brighton | Lochbuie | Northglenn | |
| Aurora | Commerce City | Thornton | Westminster | |
| Bennett | Federal Heights | | | |
- * Certificate of Designation * Exemption
 * Conditional Use * Livestock Confinement Operation
 * Conservation Plan * Waiver

1573	1571	1569	1567	1565	1563	1561	1559	1557	1555	1553	1551
1719	1721	1723	1725	1727	1729	1731	1733	1735	1737	1739	1741
1825	1823	1821	1819	1817	1815	1813	1811	1809	1807	1805	1803

3	2	1	6	5	4	3	2	1
10	11	12	7	8	9	10	11	12
15	14	13	18	17	16	15	14	13
22	23	24	19	20	21	22	23	24
27	26	25	30	29	28	27	26	25
34	35	36	31	32	33	34	35	36

NW	NW	NE	NW	NE	
1573	1571	1571	1569	1569	
SW	SE	SW	SE	SE	
1573	1573	1571	1571	1569	
NW	NE	NW	NE	NW	NE
1719	1719	1721	1721	1723	1723
SW	SE	SW	SE	SW	SE
1719	1719	1721	1721	1723	1723
NW	NE	NW	NE	NW	NE
1825	1825	1823	1823	1821	1821
		SE	SW	SE	
		1823	1821	1821	



Disclaimer:
This map is produced for cartographic representation only and may contain information that is no longer current. Adams County assumes no responsibility of any kind for use of this map.

Prepared by Adams County
Business Solutions Group
4430 S. Adams County Pkwy.
Brighton, CO 80601
Tel.: 720.523.6800
www.adcogov.org/gis



1571-NW
T1S R67W

Zoning Map Adams County, Colorado

January 04, 2016

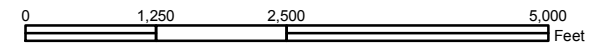
LEGEND

- A-1 A-2 A-3 AV C-0 C-1 C-2 C-3 C-4 C-5 CO DIA I-1 I-2 I-3 M-H P-U-D P-U-D(P) PL R-1 R-2 R-3 R-4 R-E R-1-A R-1-C R-2 R-3 R-4 R-E TOD
- Flammable Gas Overlay AIZ Overlay Airport Noise Overlay Airport Height Overlay
- Arvada Aurora Bennett Brighton Commerce City Federal Heights Lochbuie Northglenn Thornton Westminster
- Certificate of Designation Conditional Use Conservation Plan Exemption Livestock Confinement Operation Waiver

1573	1571	1569	1567	1565	1563	1561	1559	1557	1555	1553	1551
1719	1721	1723	1725	1727	1729	1731	1733	1735	1737	1739	1741
1825	1823	1821	1819	1817	1815	1813	1811	1809	1807	1805	1803

6	5	4	3	2	1	6	5	4
7	8	9	10	11	12	7	8	9
18	17	16	15	14	13	18	17	16
19	20	21	22	23	24	19	20	21
30	29	28	27	26	25	30	29	28
31	32	33	34	35	36	31	32	33
6	5	4	3	2	1	6	5	4
7	8	9	10	11	12	7	8	9
18	17	16	15	14	13	18	17	16

NW	NE	NW	NE	NW	NE
1573	1573	1571	1571	1569	1569
SW	SE	SW	SE	SW	SE
1573	1573	1571	1571	1569	1569
NW	NE	NW	NE	NW	NE
1719	1719	1721	1721	1723	1723
SW	SE	SW	SE	SW	SE
1719	1719	1721	1721	1723	1723
NW	NE	NW	NE	NW	NE
1825	1825	1823	1823	1821	1821
		SE	SW	SE	
		1823	1821	1821	

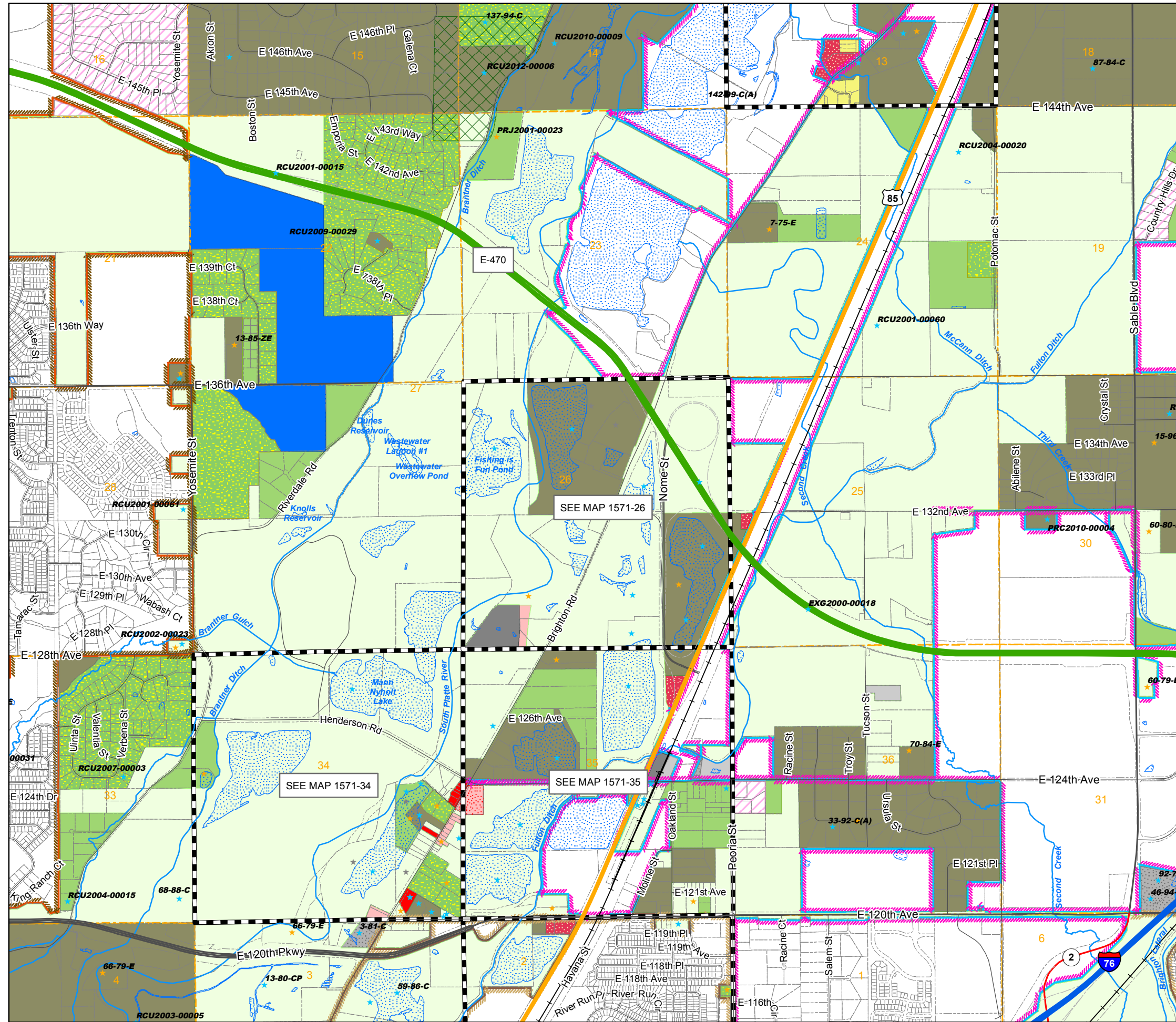


Disclaimer:
This map is produced for cartographic representation only and may contain information that is no longer current. Adams County assumes no responsibility of any kind for use of this map.

Prepared by Adams County
Business Solutions Group
4430 S. Adams County Pkwy.
Brighton, CO 80601
Tel.: 720.523.6800
www.adcogov.org/gis



1571-SE
T1S R67W



Zoning Map Adams County, Colorado

January 04, 2016

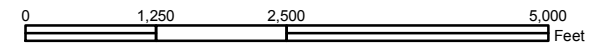
LEGEND

- | | | | | | | | | | | |
|--|-----------------------|--|-----|-----------------------|-----|--|------------------------|--|-------|-------------|
| | A-1 | | C-1 | | CO | | M-H | | R-1-C | |
| | A-2 | | C-2 | | DIA | | P-U-D | | R-2 | |
| | A-3 | | C-3 | | I-1 | | P-U-D(P) | | R-3 | |
| | AV | | C-4 | | I-2 | | PL | | R-4 | |
| | C-0 | | C-5 | | I-3 | | R-1-A | | R-E | |
| | Flammable Gas Overlay | | | Airport Noise Overlay | | | Airport Height Overlay | | | |
| | AIZ Overlay | | | Arvada | | | Brighton | | | Lochbuie |
| | Aurora | | | Commerce City | | | Federal Heights | | | Northglenn |
| | Bennett | | | Federal Heights | | | Thornton | | | Westminster |
-
- ★ Certificate of Designation
 - ★ Exemption
 - ★ Conditional Use
 - ★ Livestock Confinement Operation
 - ★ Conservation Plan
 - ★ Waiver

1573	1571	1569	1567	1565	1563	1561	1559	1557	1555	1553	1551
1719	1721	1723	1725	1727	1729	1731	1733	1735	1737	1739	1741
1825	1823	1821	1819	1817	1815	1813	1811	1809	1807	1805	1803

3	2	1	6	5	4	3	2	1
10	11	12	7	8	9	10	11	12
15	14	13	18	17	16	15	14	13
22	23	24	19	20	21	22	23	24
27	26	25	30	29	28	27	26	25
34	35	36	31	32	33	34	35	36
3	2	1	6	5	4	3	2	1
10	11	12	7	8	9	10	11	12
15	14	13	18	17	16	15	14	13

NW	NE	NW	NE	NW	NE
1573	1573	1571	1571	1569	1569
SW	SE	SW	SE	SW	SE
1573	1573	1571	1571	1569	1569
NW	NE	NW	NE	NW	NE
1719	1719	1721	1721	1723	1723
SW	SE	SW	SE	SW	SE
1719	1719	1721	1721	1723	1723
NW	NE	NW	NE	NW	NE
1825	1825	1823	1823	1821	1821
		SE	SW	SE	
		1823	1821	1821	

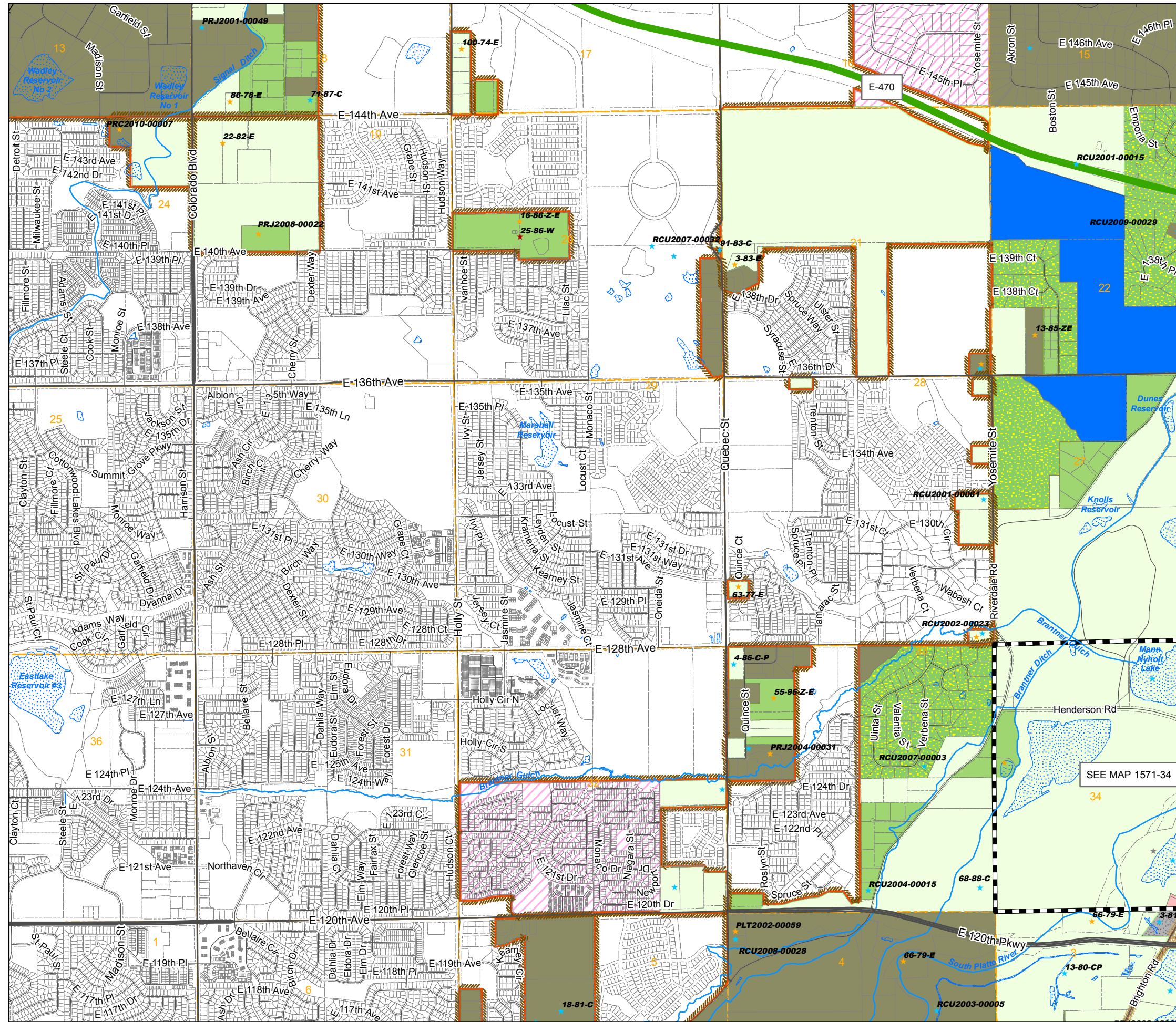


Disclaimer:
This map is produced for cartographic representation only and may contain information that is no longer current. Adams County assumes no responsibility of any kind for use of this map.

Prepared by Adams County
Business Solutions Group
4430 S. Adams County Pkwy.
Brighton, CO 80601
Tel.: 720.523.6800
www.adcogov.org/gis



1571-SW
T1S R67W



Zoning Map Adams County, Colorado

January 04, 2016

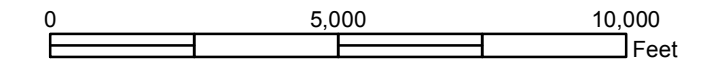
LEGEND

- | | | | | | | | | | |
|--|-------------|--|------------------------|--|-----------------------|--|-----------------------|--|----------|
| | A-1 | | C-1 | | CO | | M-H | | R-1-C |
| | A-2 | | C-2 | | DIA | | P-U-D | | R-2 |
| | A-3 | | C-3 | | I-1 | | P-U-D(P) | | R-3 |
| | AV | | C-4 | | I-2 | | PL | | R-4 |
| | C-0 | | C-5 | | I-3 | | R-1-A | | R-E |
| | AIZ Overlay | | Airport Height Overlay | | Airport Noise Overlay | | Flammable Gas Overlay | | TOD |
| | Arvada | | Brighton | | Lochbuie | | Northglenn | | Thornton |
| | Aurora | | Commerce City | | Federal Heights | | Westminster | | |
| | Bennett | | | | | | | | |
- ★ Certificate of Designation
 - ★ Exemption
 - ★ Conditional Use
 - ★ Livestock Confinement Operation
 - ★ Conservation Plan
 - ★ Waiver

1573	1571	1569	1567	1565	1563	1561	1559	1557	1555	1553	1551
1719	1721	1723	1725	1727	1729	1731	1733	1735	1737	1739	1741
1825	1823	1821	1819	1817	1815	1813	1811	1809	1807	1805	1803

6	5	4	3	2	1
7	8	9	10	11	12
18	17	16	15	14	13
19	20	21	22	23	24
30	29	28	27	26	25
31	32	33	34	35	36

NW	NE	NW	NE	NW	NE
1573	1573	1571	1571	1569	1569
SW	SE	SW	SE	SW	SE
1573	1573	1571	1571	1569	1569
NW	NE	NW	NE	NW	NE
1719	1719	1721	1721	1723	1723
SW	SE	SW	SE	SW	SE
1719	1719	1721	1721	1723	1723
NW	NE	NW	NE	NW	NE
1825	1825	1823	1823	1821	1821
		SE	SW	SE	
		1823	1821	1821	

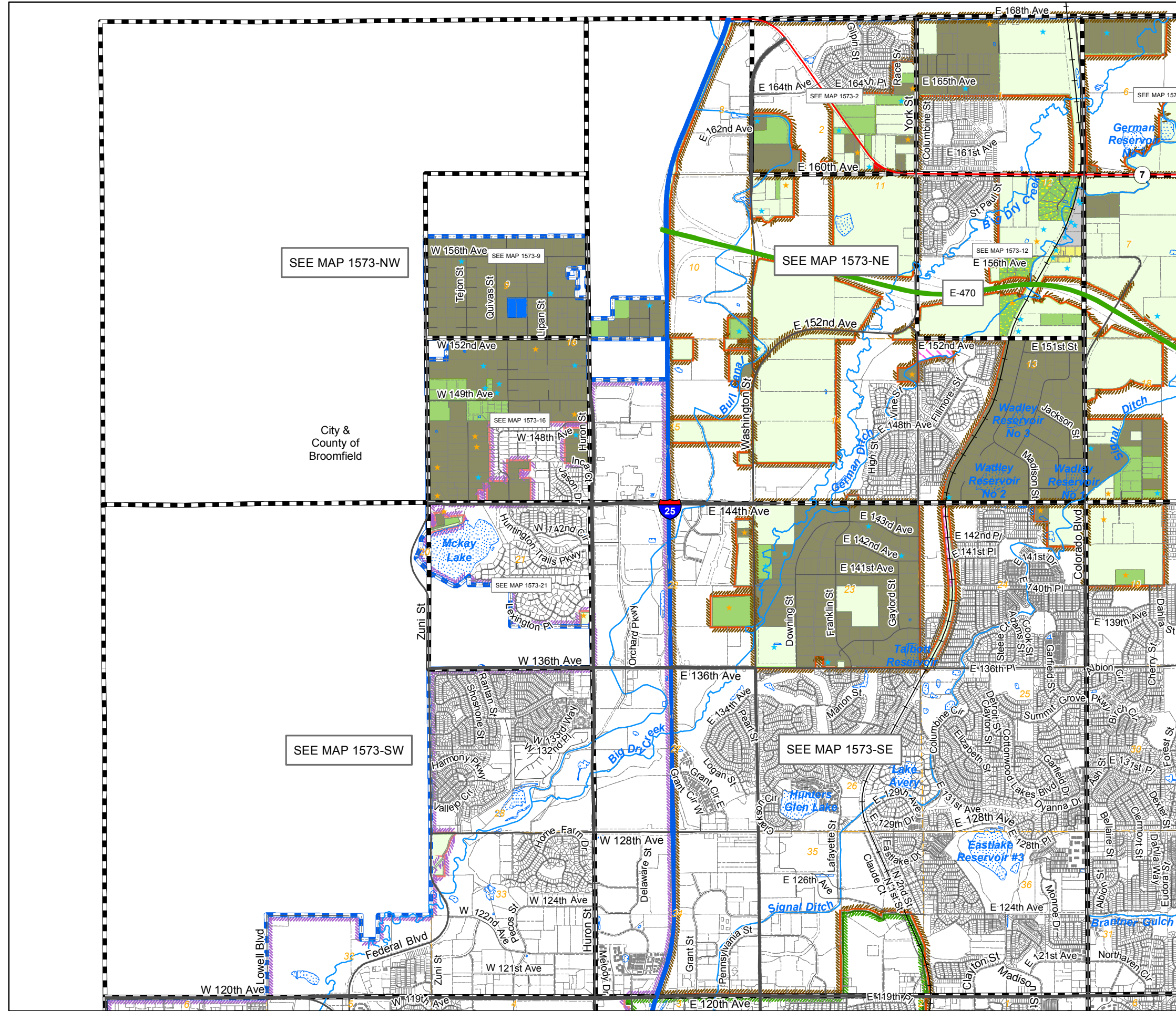


Disclaimer:
This map is produced for cartographic representation only and may contain information that is no longer current. Adams County assumes no responsibility of any kind for use of this map.

Prepared by Adams County
Business Solutions Group
4430 S. Adams County Pkwy.
Brighton, CO 80601
Tel.: 720.523.6800
www.adcogov.org/gis



1573
T1S R68W



SEE MAP 1573-NW

SEE MAP 1573-NE

SEE MAP 1573-SW

SEE MAP 1573-SE

City &
County of
Broomfield

Zoning Map Adams County, Colorado

January 04, 2016

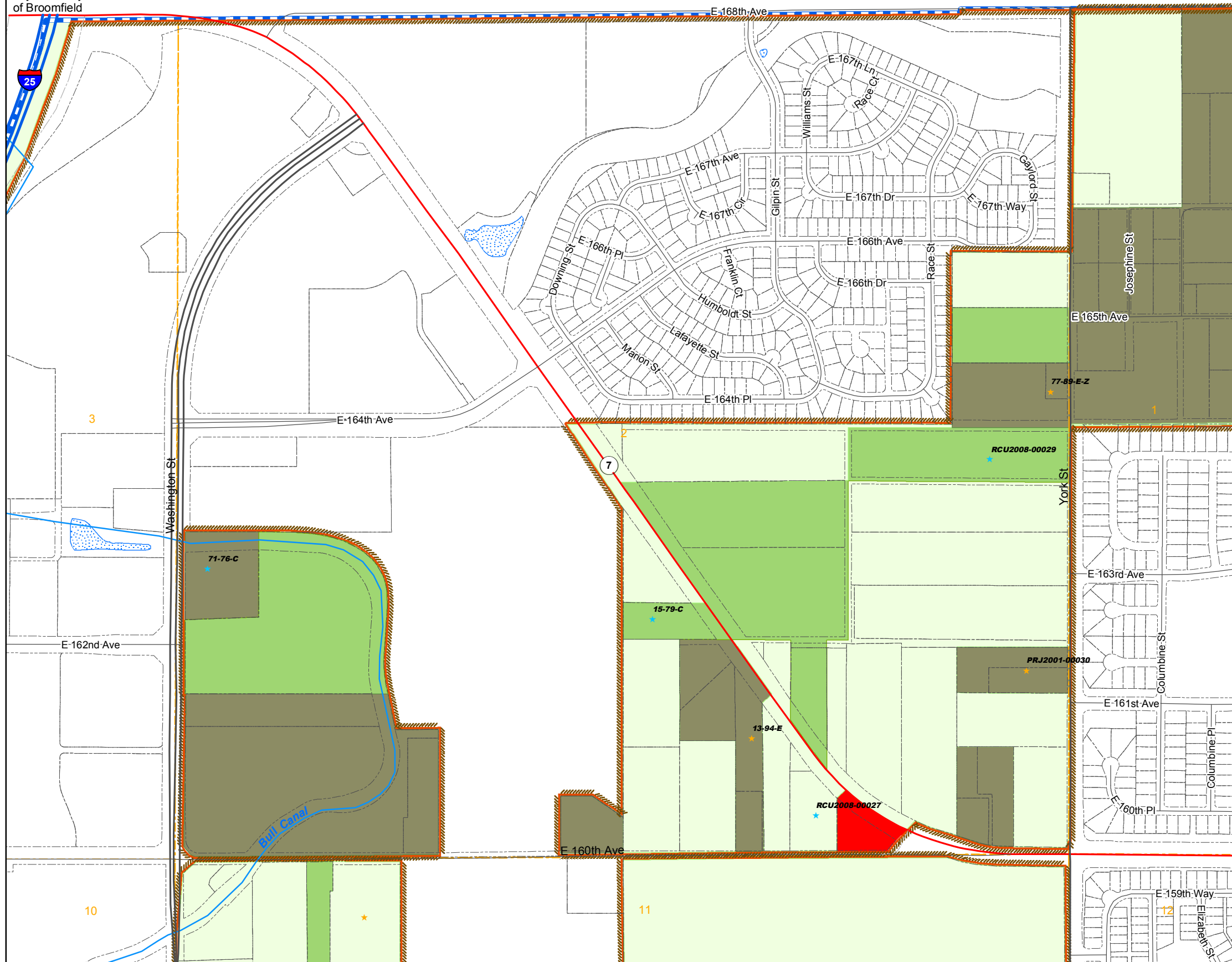
LEGEND

- | | | | | |
|--|--|--|--|--|
| | | | | |
| | | | | |
| | | | | |
| | | | | |
| | | | | |
| | | | | |

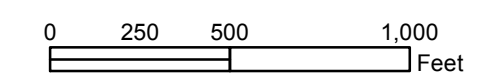
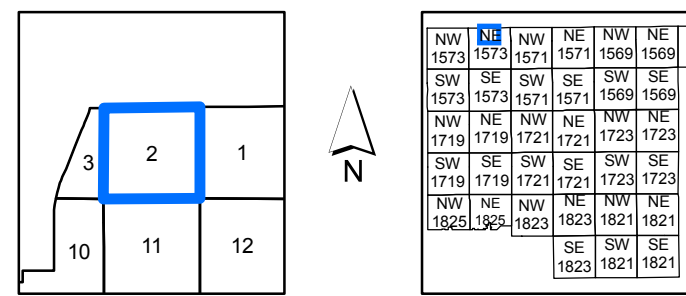
- | | |
|--|--|
| | |
| | |

- | | | |
|--|--|--|
| | | |
| | | |
| | | |
| | | |

- | | |
|--|--|
| | |
| | |
| | |



1573	1571	1569	1567	1565	1563	1561	1559	1557	1555	1553	1551
1719	1721	1723	1725	1727	1729	1731	1733	1735	1737	1739	1741
1825	1823	1821	1819	1817	1815	1813	1811	1809	1807	1805	1803



Disclaimer :
This map is prepared for cartographic representation only and may contain information that is no longer current. Adams County assumes no responsibility of any kind for use of this map.

Prepared by Adams County Business Solutions Group
4430 S. Adams County Pkwy.
Brighton, CO 80601
Tel: 720.523.6800
www.adcogov.org/gis



1573-2
T1S R68W

Zoning Map Adams County, Colorado

January 04, 2016

LEGEND

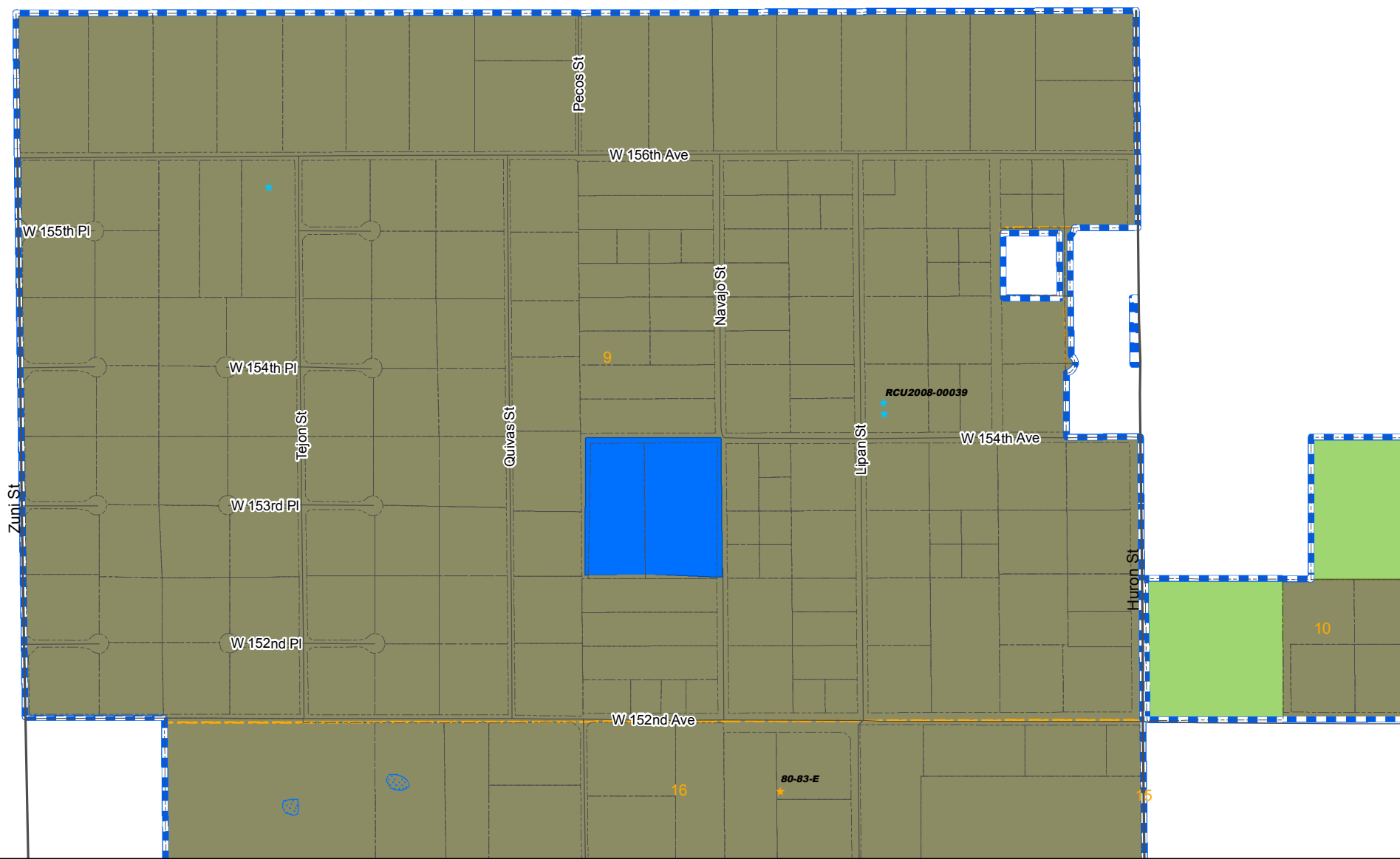
- A-1
- A-2
- A-3
- AV
- C-0
- C-1
- C-2
- C-3
- C-4
- C-5
- CO
- DIA
- I-1
- I-2
- I-3
- M-H
- P-U-D
- P-U-D(P)
- PL
- R-1-A
- R-1-C
- R-2
- R-3
- R-4
- R-E
- TOD

- AIZ Overlay
- Airport Noise Overlay
- Airport Height Overlay
- Flammable Gas Overlay


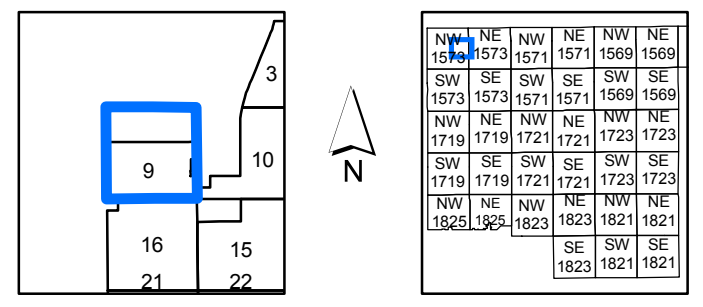
- Arvada
- Aurora
- Bennett
- Brighton
- Commerce City
- Federal Heights
- Lochbuie
- Northglenn
- Thornton
- Westminster

- ★ Certificate of Designation
- ★ Exemption
- ★ Conditional Use
- ★ Livestock Confinement Operation
- ★ Conservation Plan
- ★ Waiver

City &
County of
Broomfield



1573	1571	1569	1567	1565	1563	1561	1559	1557	1555	1553	1551
1719	1721	1723	1725	1727	1729	1731	1733	1735	1737	1739	1741
1825	1823	1821	1819	1817	1815	1813	1811	1809	1807	1805	1803



Disclaimer :
This map is produced for cartographic representation only and may contain information that is no longer current. Adams County assumes no responsibility of any kind for use of this map.

Prepared by Adams County
Business Solutions Group
4430 S. Adams County Pkwy.
Brighton, CO 80601
Tel: 720.523.6800
www.adcogov.org/gis



**1573-9
T1S R68W**

Zoning Map Adams County, Colorado

January 04, 2016

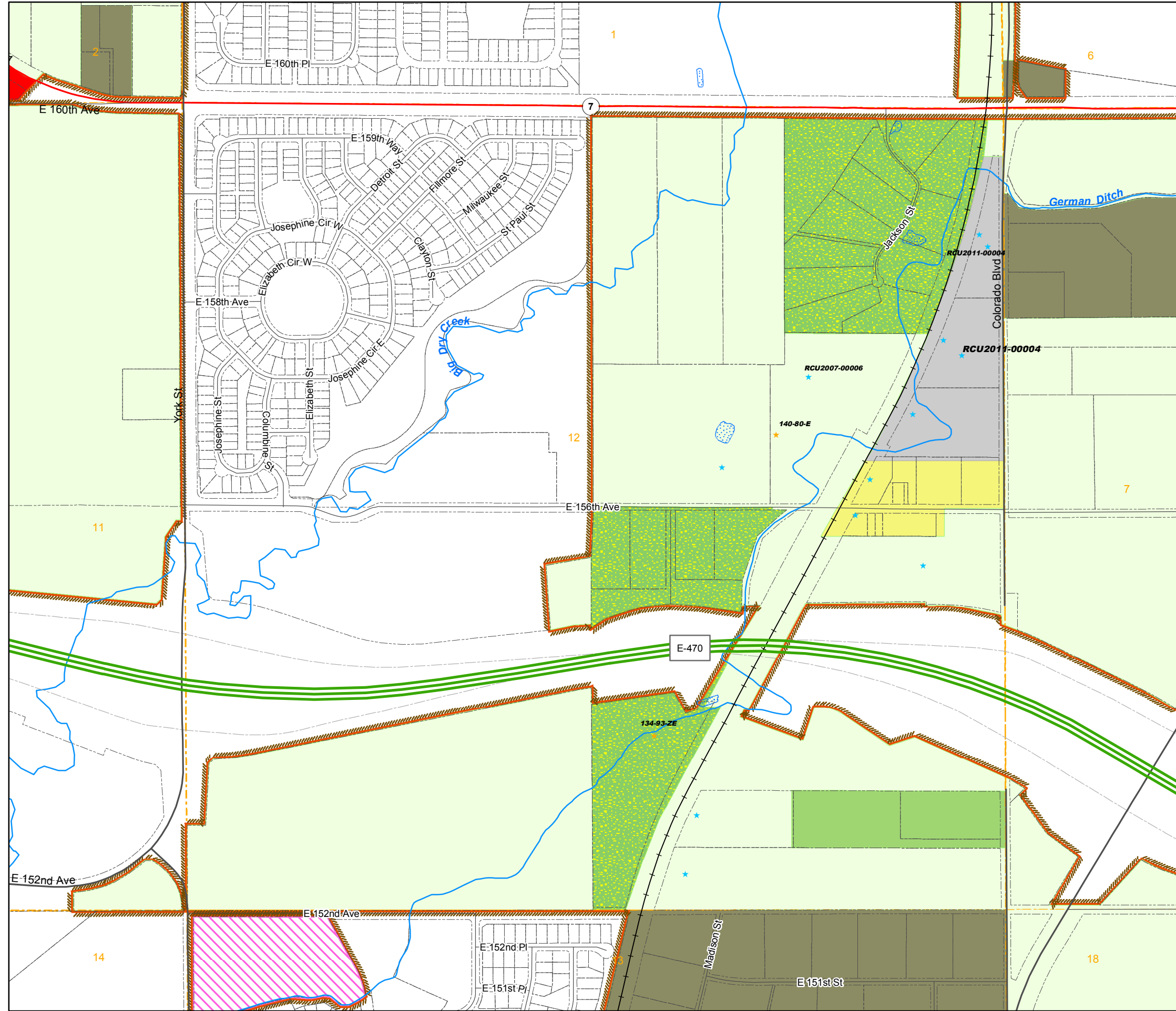
LEGEND

- A-1
- A-2
- A-3
- AV
- C-0
- C-1
- C-2
- C-3
- C-4
- C-5
- CO
- DIA
- I-1
- I-2
- I-3
- M-H
- P-U-D
- P-U-D(P)
- PL
- R-1-A
- R-1-C
- R-2
- R-3
- R-4
- R-E
- TOD

- AIZ Overlay
- Airport Height Overlay
- Airport Noise Overlay
- Flammable Gas Overlay

- Arvada
- Aurora
- Bennett
- Brighton
- Commerce City
- Federal Heights
- Lochbuie
- Northglenn
- Thornton
- Westminster


- Certificate of Designation
- Exemption
- Conditional Use
- Livestock Confinement Operation
- Conservation Plan
- Waiver



1573	1571	1569	1567	1565	1563	1561	1559	1557	1555	1553	1551
1719	1721	1723	1725	1727	1729	1731	1733	1735	1737	1739	1741
1825	1823	1821	1819	1817	1815	1813	1811	1809	1807	1805	1803

2	1	6
11	12	7
14	13	18
23	24	19

NW	NE	NW	NE	NW	NE
1573	1571	1571	1571	1569	1569
SW	SE	SW	SE	SW	SE
1573	1571	1571	1571	1569	1569
NW	NE	NW	NE	NW	NE
1719	1721	1721	1721	1723	1723
SW	SE	SW	SE	SW	SE
1719	1721	1721	1721	1723	1723
NW	NE	NW	NE	NW	NE
1825	1823	1823	1823	1821	1821
		SE	SW	SE	
		1823	1821	1821	



Disclaimer:
This map is produced for cartographic representation only and may contain information that is no longer current. Adams County assumes no responsibility of any kind for use of this map.

Prepared by Adams County Business Solutions Group
4430 S. Adams County Pkwy.
Brighton, CO 80601
Tel: 720.523.6800
www.adcogov.org/gis



1573-12
T1S R68W

Zoning Map Adams County, Colorado

January 04, 2016

LEGEND

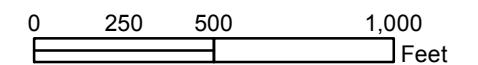
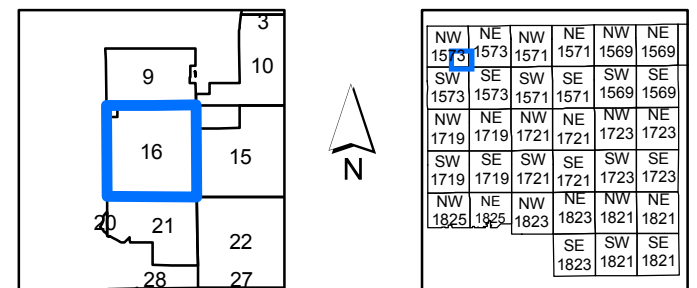
A-1	C-1	CO	M-H	R-1-C
A-2	C-2	DIA	P-U-D	R-2
A-3	C-3	I-1	P-U-D(P)	R-3
AV	C-4	I-2	PL	R-4
C-0	C-5	I-3	R-1-A	R-E
				TOD

AIZ Overlay	Airport Height Overlay
Airport Noise Overlay	Flammable Gas Overlay

Arvada	Brighton	Lochbuie
Aurora	Commerce City	Northglenn
Bennett	Federal Heights	Thornton
		Westminster


- ★ Certificate of Designation
- ★ Exemption
- ★ Conditional Use
- ★ Livestock Confinement Operation
- ★ Conservation Plan
- ★ Waiver

1573	1571	1569	1567	1565	1563	1561	1559	1557	1555	1553	1551
1719	1721	1723	1725	1727	1729	1731	1733	1735	1737	1739	1741
1825	1823	1821	1819	1817	1815	1813	1811	1809	1807	1805	1803

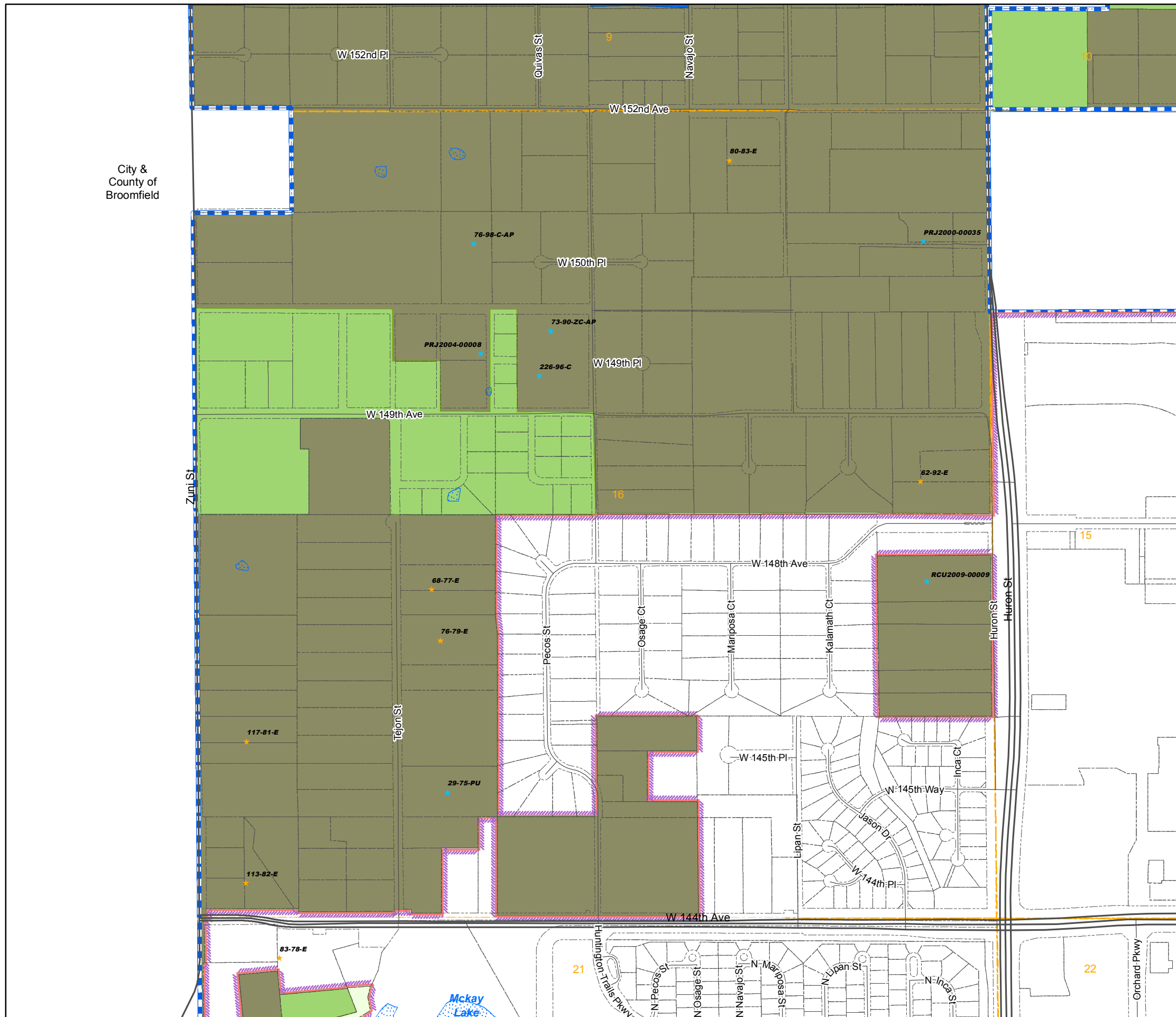


Disclaimer :
This map is produced for cartographic representation only and may contain information that is no longer current. Adams County assumes no responsibility of any kind for use of this map.

Prepared by Adams County
Business Solutions Group
4430 S. Adams County Pkwy.
Brighton, CO 80601
Tel: 720.523.6800
www.adcogov.org/gis



1573-16
T1S R68W



City &
County of
Broomfield

Zoning Map Adams County, Colorado

January 04, 2016

LEGEND

- | | | | | |
|-----|-----|-----|----------|-------|
| A-1 | C-1 | CO | M-H | R-1-C |
| A-2 | C-2 | DIA | P-U-D | R-2 |
| A-3 | C-3 | I-1 | P-U-D(P) | R-3 |
| AV | C-4 | I-2 | PL | R-4 |
| C-0 | C-5 | I-3 | R-1-A | R-E |
| | | | TOD | |

- | | |
|-----------------------|------------------------|
| AIZ Overlay | Airport Height Overlay |
| Airport Noise Overlay | Flammable Gas Overlay |


- | | | |
|---------|-----------------|------------|
| Arvada | Brighton | Lochbuie |
| Aurora | Commerce City | Northglenn |
| Bennett | Federal Heights | Thornton |
| | Westminster | |

- | | |
|------------------------------|-----------------------------------|
| ★ Certificate of Designation | ★ Exemption |
| ★ Conditional Use | ★ Livestock Confinement Operation |
| ★ Conservation Plan | ★ Waiver |

1573	1571	1569	1567	1565	1563	1561	1559	1557	1555	1553	1551
1719	1721	1723	1725	1727	1729	1731	1733	1735	1737	1739	1741
1825	1823	1821	1819	1817	1815	1813	1811	1809	1807	1805	1803

9	10
16	15
20	21
28	27
33	34

NW	NE	NW	NE	NW	NE
1573	1573	1571	1571	1569	1569
SE	SE	SE	SE	SE	SE
1573	1573	1571	1571	1569	1569
NW	NE	NW	NE	NW	NE
1719	1719	1721	1721	1723	1723
SW	SE	SW	SE	SW	SE
1719	1719	1721	1721	1723	1723
NW	NE	NW	NE	NW	NE
1825	1825	1823	1823	1821	1821
		SE	SW	SE	
		1823	1821	1821	

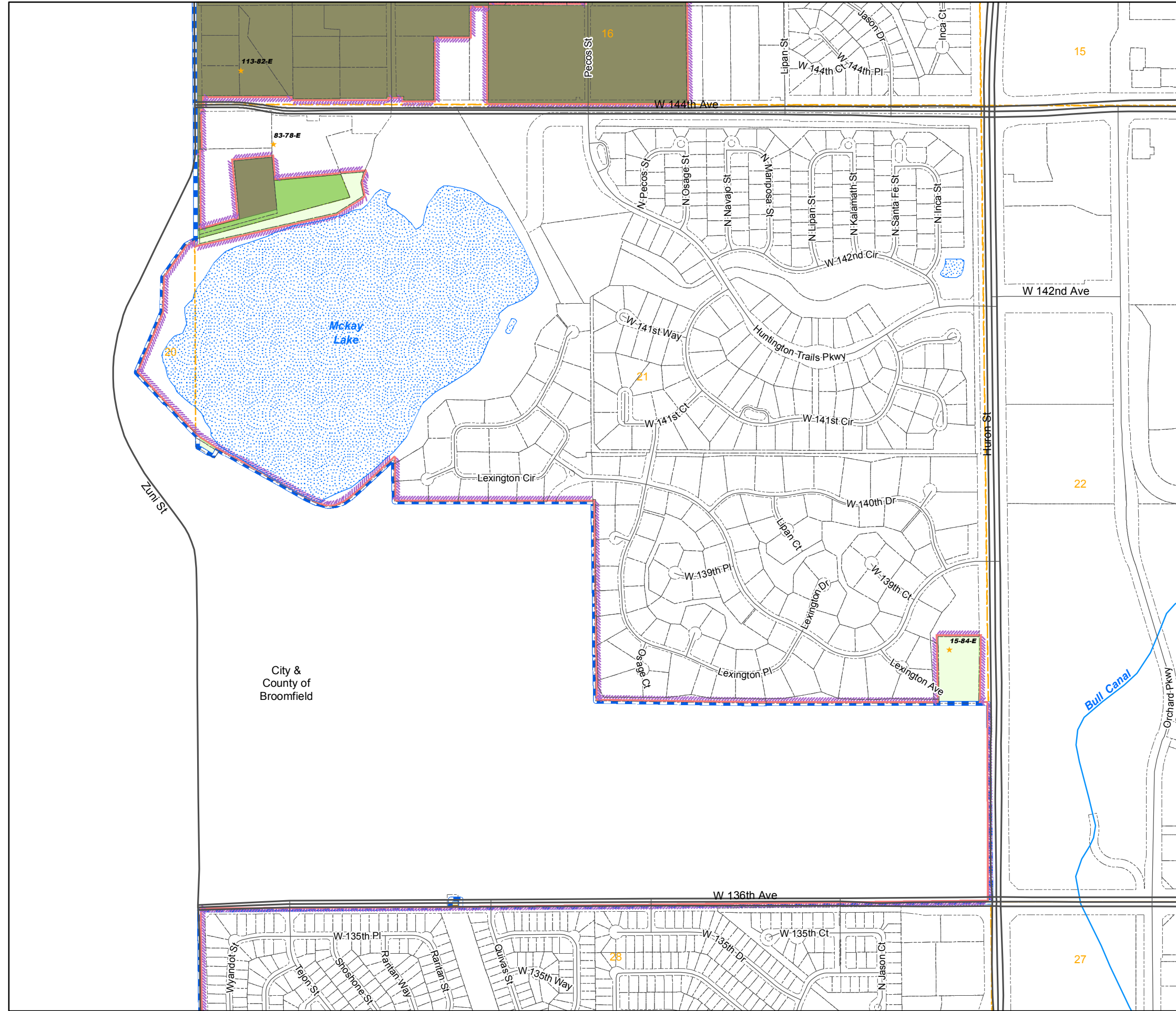


Disclaimer :
This map is prepared for cartographic representation only and may contain information that is no longer current. Adams County assumes no responsibility of any kind for use of this map.

Prepared by Adams County Business Solutions Group
4430 S. Adams County Pkwy.
Brighton, CO 80601
Tel: 720.523.6800
www.adcogov.org/gis



1573-21
T1S R68W



City &
County of
Broomfield

Zoning Map Adams County, Colorado

January 04, 2016

LEGEND

- | | | | | |
|-----|-----|-----|----------|-------|
| A-1 | C-1 | CO | M-H | R-1-C |
| A-2 | C-2 | DIA | P-U-D | R-2 |
| A-3 | C-3 | I-1 | P-U-D(P) | R-3 |
| AV | C-4 | I-2 | PL | R-4 |
| C-0 | C-5 | I-3 | R-1-A | R-E |
| | | | | TOD |

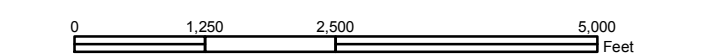
- | | |
|-----------------------|------------------------|
| Flammable Gas Overlay | Airport Noise Overlay |
| AIZ Overlay | Airport Height Overlay |

- | | | |
|---------|-----------------|-------------|
| Arvada | Brighton | Lochbuie |
| Aurora | Commerce City | Northglenn |
| Bennett | Federal Heights | Thornton |
| | | Westminster |

- | | |
|------------------------------|-----------------------------------|
| ★ Certificate of Designation | ★ Exemption |
| ★ Conditional Use | ★ Livestock Confinement Operation |
| ★ Conservation Plan | ★ Waiver |

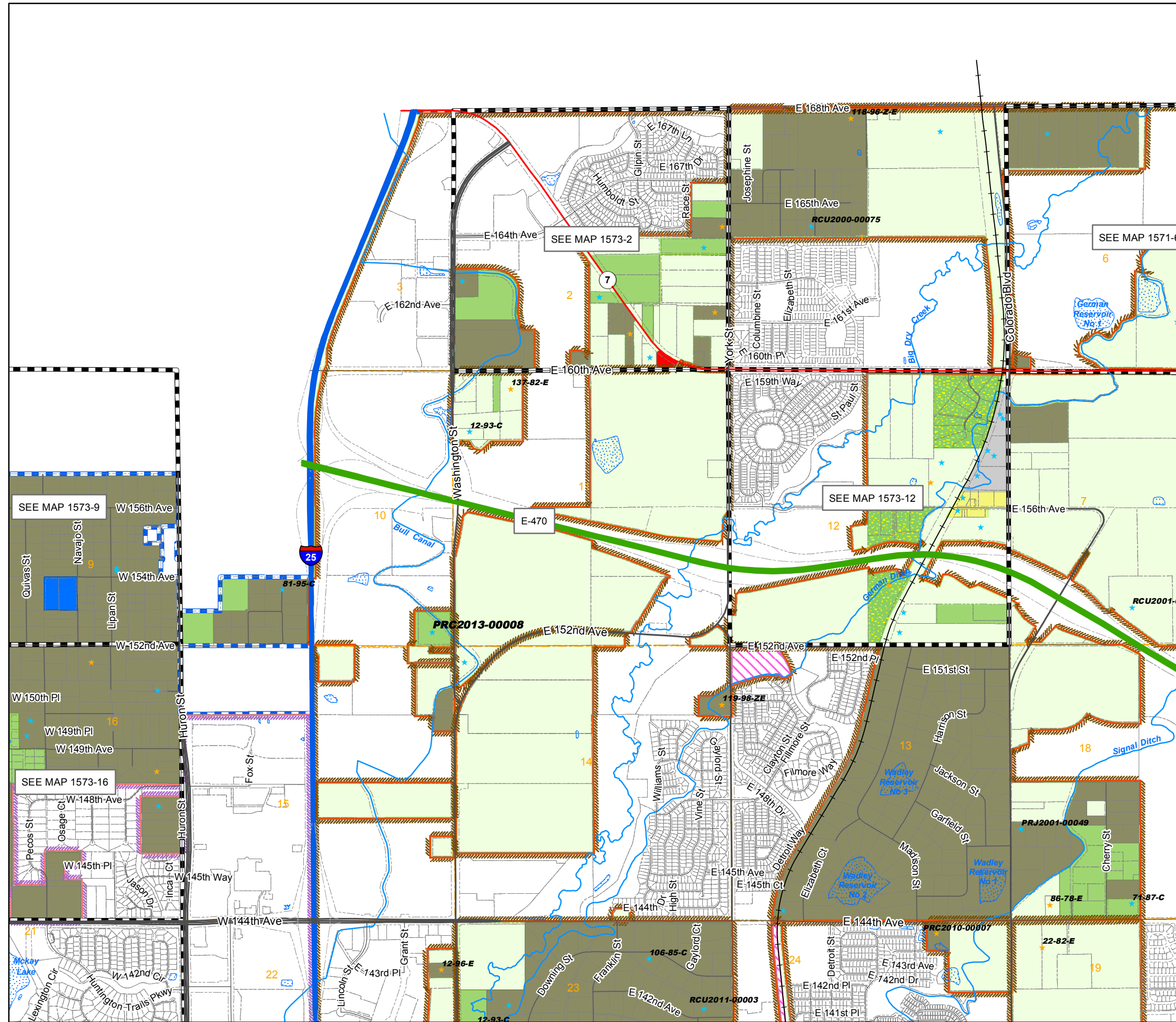
1573	1571	1569	1567	1565	1563	1561	1559	1557	1555	1553	1551
1719	1721	1723	1725	1727	1729	1731	1733	1735	1737	1739	1741
1825	1823	1821	1819	1817	1815	1813	1811	1809	1807	1805	1803

NW	NE	NW	NE	NW	NE
1573	1573	1571	1571	1569	1569
SW	SE	SW	SE	SW	SE
1573	1573	1571	1571	1569	1569
NW	NE	NW	NE	NW	NE
1719	1719	1721	1721	1723	1723
SW	SE	SW	SE	SW	SE
1719	1719	1721	1721	1723	1723
NW	NE	NW	NE	NW	NE
1825	1825	1823	1823	1821	1821
		SE	SE		
		1823	1821		



Disclaimer:
This map is produced for cartographic representation only and may contain information that is no longer current. Adams County assumes no responsibility of any kind for use of this map.

Prepared by Adams County
Business Solutions Group
4430 S. Adams County Pkwy.
Brighton, CO 80601
Tel.: 720.523.6800
www.adcogov.org/gis



Zoning Map Adams County, Colorado

January 04, 2016

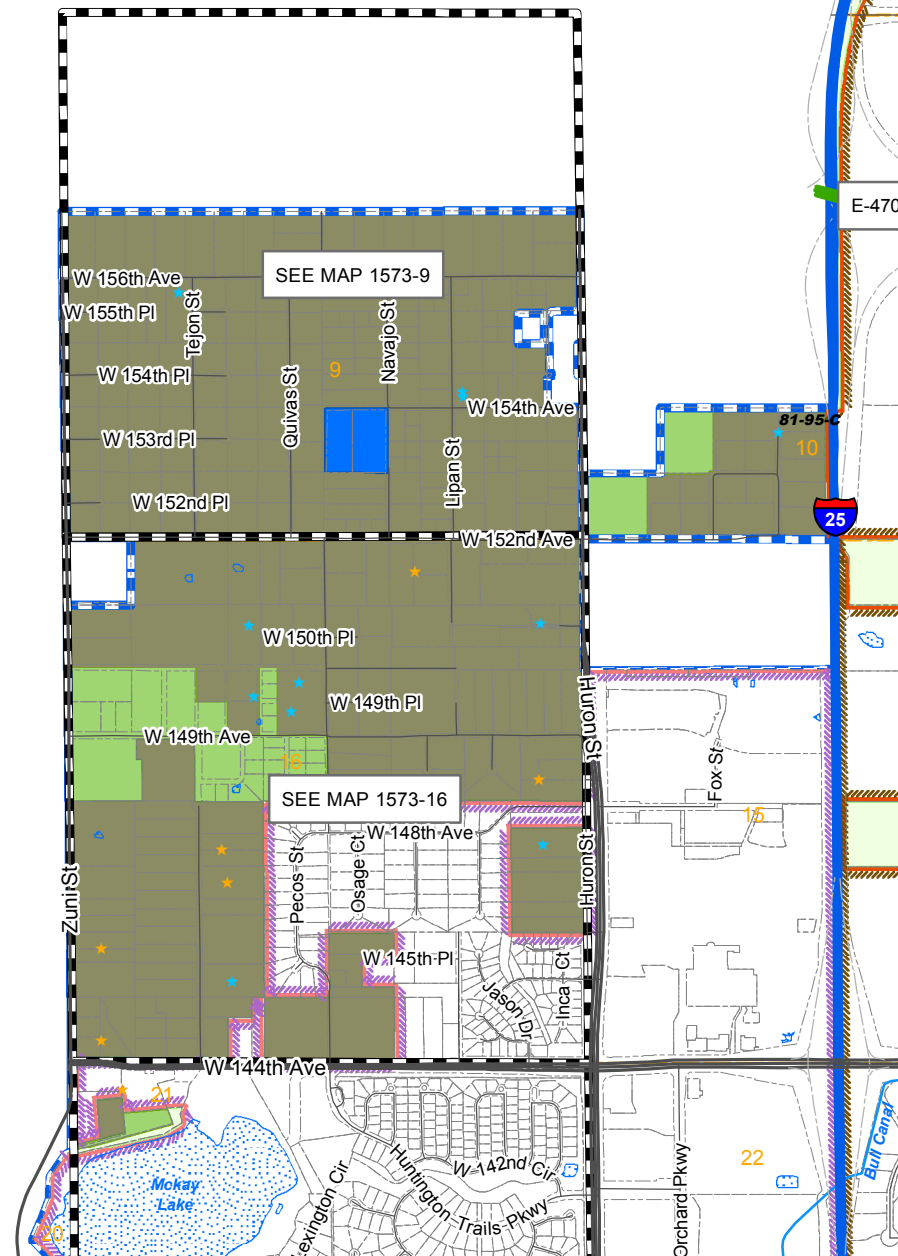
LEGEND

- | | | | | |
|-----|-----|-----|----------|-------|
| A-1 | C-1 | CO | M-H | R-1-C |
| A-2 | C-2 | DIA | P-U-D | R-2 |
| A-3 | C-3 | I-1 | P-U-D(P) | R-3 |
| AV | C-4 | I-2 | PL | R-4 |
| C-0 | C-5 | I-3 | R-1-A | R-E |
| | | | | TOD |

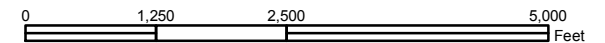
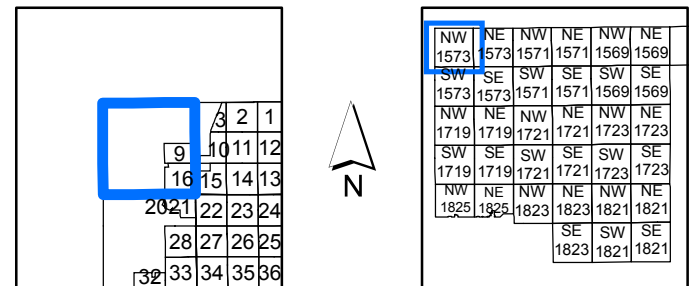
- | | |
|-----------------------|------------------------|
| Flammable Gas Overlay | Airport Noise Overlay |
| AIZ Overlay | Airport Height Overlay |

- | | | |
|---------|-----------------|-------------|
| Arvada | Brighton | Lochbuie |
| Aurora | Commerce City | Northglenn |
| Bennett | Federal Heights | Thornton |
| | | Westminster |

- | | |
|------------------------------|-----------------------------------|
| ★ Certificate of Designation | ★ Exemption |
| ★ Conditional Use | ★ Livestock Confinement Operation |
| ★ Conservation Plan | ★ Waiver |



1573	1571	1569	1567	1565	1563	1561	1559	1557	1555	1553	1551
1719	1721	1723	1725	1727	1729	1731	1733	1735	1737	1739	1741
1825	1823	1821	1819	1817	1815	1813	1811	1809	1807	1805	1803



Disclaimer :
This map is produced for cartographic representation only and may contain information that is no longer current. Adams County assumes no responsibility of any kind for use of this map.

Prepared by Adams County
Business Solutions Group
4430 S. Adams County Pkwy.
Brighton, CO 80601
Tel.: 720.523.6800
www.adcogov.org/gis



1573-NW
T1S R68W

Zoning Map Adams County, Colorado

January 04, 2016

LEGEND

- A-1
- A-2
- A-3
- AV
- C-0
- C-1
- C-2
- C-3
- C-4
- C-5
- CO
- DIA
- I-1
- I-2
- I-3
- M-H
- P-U-D
- P-U-D(P)
- PL
- R-1-A
- R-1-C
- R-2
- R-3
- R-4
- R-E
- TOD

- Flammable Gas Overlay
- AIZ Overlay
- Airport Noise Overlay
- Airport Height Overlay

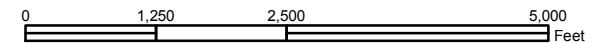
- Arvada
- Brighton
- Lochbuie
- Aurora
- Commerce City
- Northglenn
- Bennett
- Federal Heights
- Thornton
- Westminster

- Certificate of Designation
- Exemption
- Conditional Use
- Livestock Confinement Operation
- Conservation Plan
- Waiver

1573	1571	1569	1567	1565	1563	1561	1559	1557	1555	1553	1551
1719	1721	1723	1725	1727	1729	1731	1733	1735	1737	1739	1741
1825	1823	1821	1819	1817	1815	1813	1811	1809	1807	1805	1803

	3	2	1	6	5	4		
9	10	11	12	7	8	9		
16	15	14	13	18	17	16		
20	21	22	23	24	19	20	21	
28	27	26	25	30	29	28		
32	33	34	35	36	31	32	33	
6	5	4	3	2	1	6	5	4
7	8	9	10	11	12	7	8	9
18	17	16	15	14	13	18	17	16

NW	NE	NW	NE	NW	NE
1573	1573	1571	1571	1569	1569
SW	SE	SW	SE	SW	SE
1573	1573	1571	1571	1569	1569
NW	NE	NW	NE	NW	NE
1719	1719	1721	1721	1723	1723
SW	SE	SW	SE	SW	SE
1719	1719	1721	1721	1723	1723
NW	NE	NW	NE	NW	NE
1825	1825	1823	1823	1821	1821
		SE	SW	SE	
		1823	1821	1821	

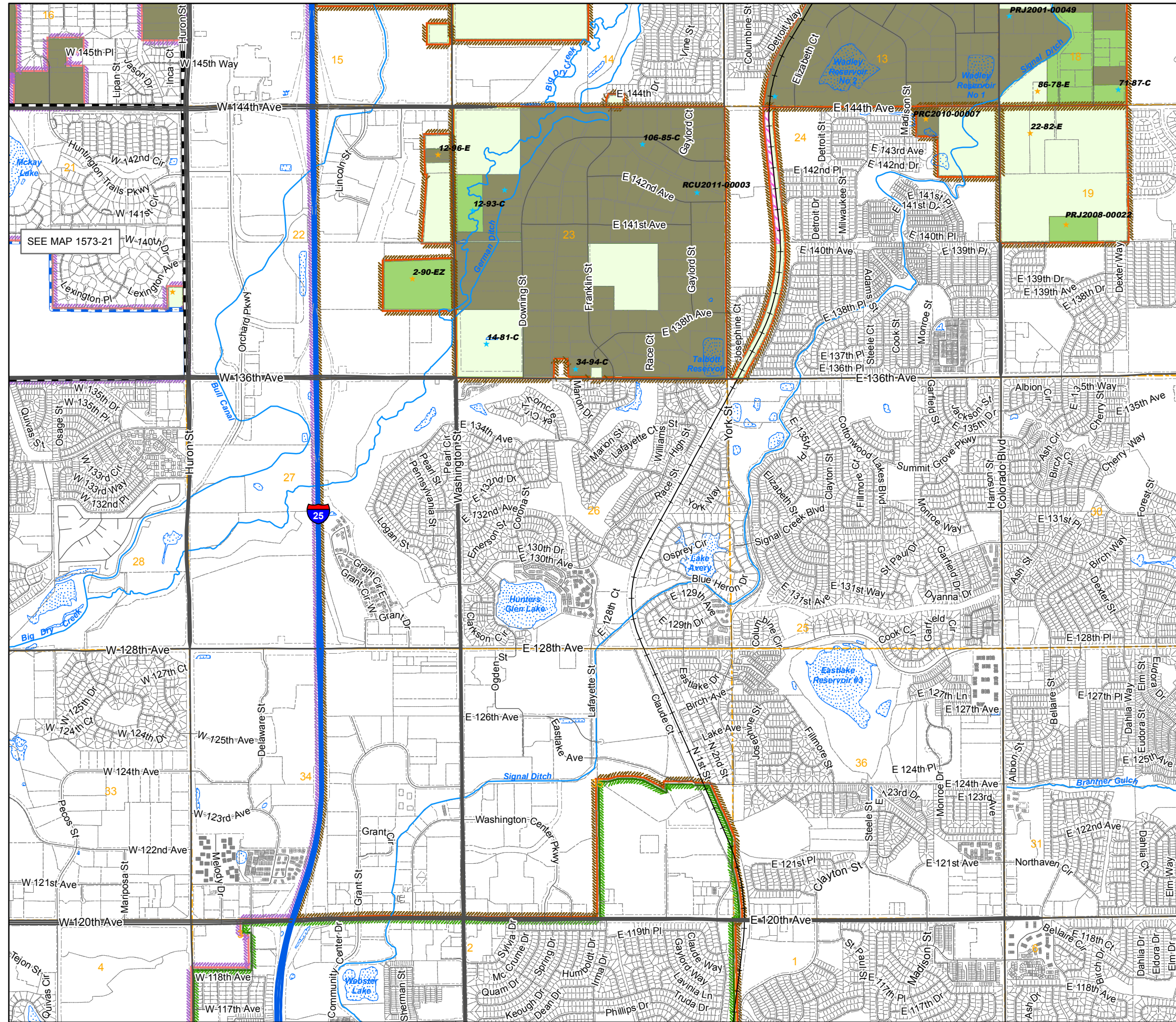


Disclaimer:
This map is produced for cartographic representation only and may contain information that is no longer current. Adams County assumes no responsibility of any kind for use of this map.

Prepared by Adams County
Business Solutions Group
4430 S. Adams County Pkwy.
Brighton, CO 80601
Tel.: 720.523.6800
www.adcogov.org/gis



1573-SE
T1S R68W



Zoning Map Adams County, Colorado

January 04, 2016

LEGEND

- A-1 C-1 CO M-H R-1-C
- A-2 C-2 DIA P-U-D R-2
- A-3 C-3 I-1 P-U-D(P) R-3
- AV C-4 I-2 PL R-4
- C-0 C-5 I-3 R-1-A R-E
- TOD

- Flammable Gas Overlay
- AIZ Overlay
- Airport Noise Overlay
- Airport Height Overlay

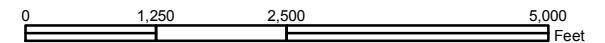
- Arvada
- Aurora
- Bennett
- Brighton
- Commerce City
- Federal Heights
- Lochbuie
- Northglenn
- Thornton
- Westminster

- ★ Certificate of Designation
- ★ Exemption
- ★ Conditional Use
- ★ Livestock Confinement Operation
- ★ Conservation Plan
- ★ Waiver

1573	1571	1569	1567	1565	1563	1561	1559	1557	1555	1553	1551
1719	1721	1723	1725	1727	1729	1731	1733	1735	1737	1739	1741
1825	1823	1821	1819	1817	1815	1813	1811	1809	1807	1805	1803

	3	2	1		
9	10	11	12		
16	15	14	13		
20	21	22	23	24	
28	27	26	25		
32	33	34	35	36	
6	5	4	3	2	1
7	8	9	10	11	12
18	17	16	15	14	13

NW	NE	NW	NE	NW	NE
1573	1573	1571	1571	1569	1569
SW	SE	SW	SE	SW	SE
1573	1573	1571	1571	1569	1569
NW	NE	NW	NE	NW	NE
1719	1719	1721	1721	1723	1723
SW	SE	SW	SE	SW	SE
1719	1719	1721	1721	1723	1723
NW	NE	NW	NE	NW	NE
1825	1825	1823	1823	1821	1821
		SE	SW	SE	
		1823	1821	1821	

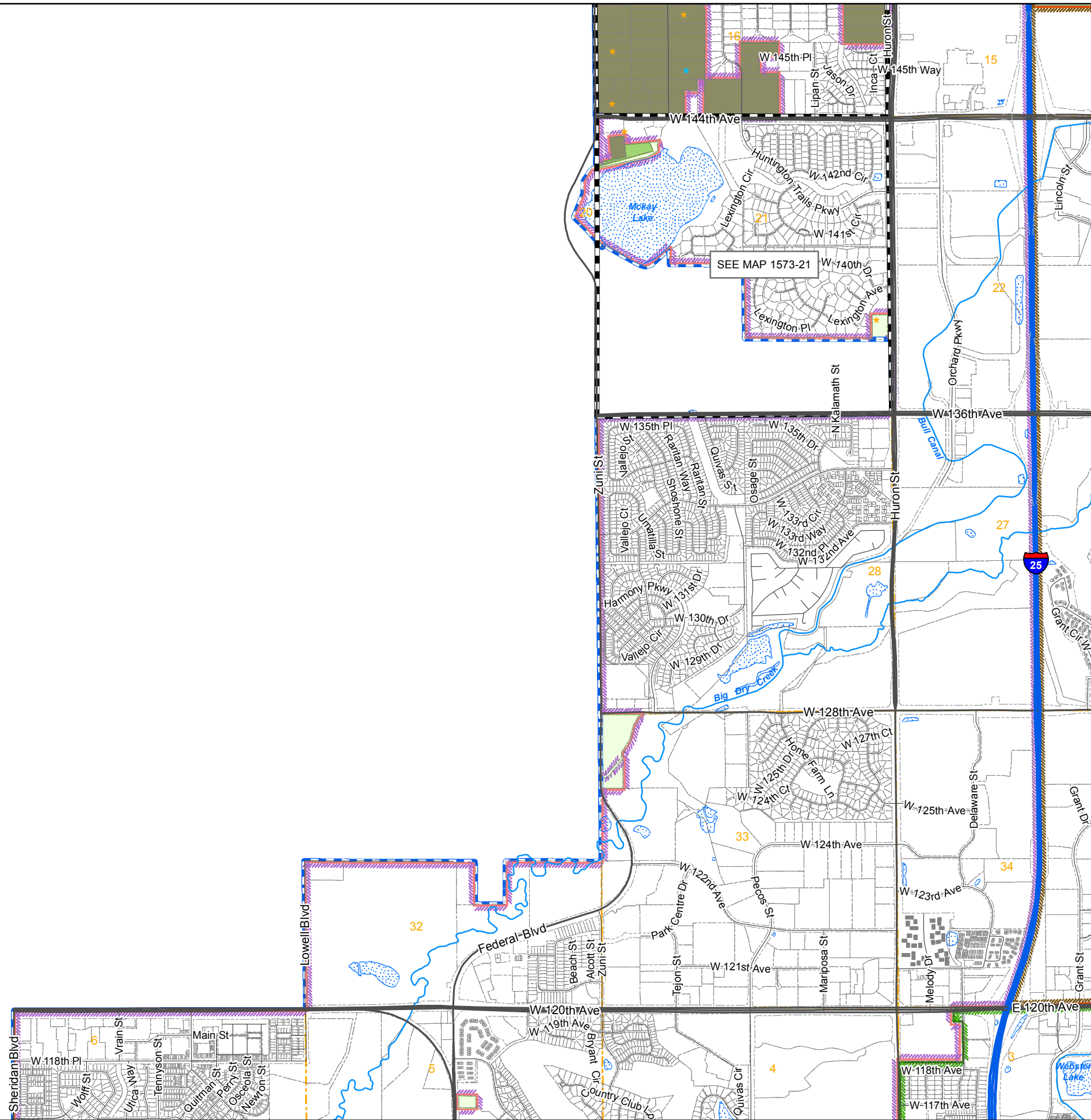


Disclaimer:
This map is produced for cartographic representation only and may contain information that is no longer current. Adams County assumes no responsibility of any kind for use of this map.

Prepared by Adams County
Business Solutions Group
4430 S. Adams County Pkwy.
Brighton, CO 80601
Tel.: 720.523.6800
www.adcogov.org/gis



1573-SW
T1S R68W



Zoning Map Adams County, Colorado

February 16, 2016

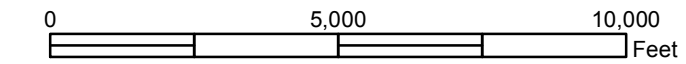
LEGEND

- A-1
- A-2
- A-3
- AV
- C-0
- C-1
- C-2
- C-3
- C-4
- C-5
- CO
- DIA
- I-1
- I-2
- I-3
- M-H
- P-U-D
- P-U-D(P)
- PL
- R-1
- R-2
- R-3
- R-4
- R-1-A
- R-E
- TOD
- AIZ Overlay
- Airport Noise Overlay
- Airport Height Overlay
- Flammable Gas Overlay
- Arvada
- Aurora
- Bennett
- Brighton
- Commerce City
- Federal Heights
- Lochbuie
- Northglenn
- Thornton
- Westminster
- Certificate of Designation
- Conditional Use
- Conservation Plan
- Exemption
- Livestock Confinement Operation
- Waiver

1573	1571	1569	1567	1565	1563	1561	1559	1557	1555	1553	1551
1719	1721	1723	1725	1727	1729	1731	1733	1735	1737	1739	1741
1825	1823	1821	1819	1817	1815	1813	1811	1809	1807	1805	1803

6	5	4	3	2	1
7	8	9	10	11	12
18	17	16	15	14	13
19	20	21	22	23	24
30	29	28	27	26	25
31	32	33	34	35	36

NW	NE	NW	NE	NW	NE
1573	1573	1571	1571	1569	1569
SW	SE	SW	SE	SW	SE
1573	1573	1571	1571	1569	1569
NW	NE	NW	NE	NW	NE
1719	1719	1721	1721	1723	1723
SW	SE	SW	SE	SW	SE
1719	1719	1721	1721	1723	1723
NW	NE	NW	NE	NW	NE
1825	1825	1823	1823	1821	1821
		SE	SW	SE	
		1823	1821	1821	

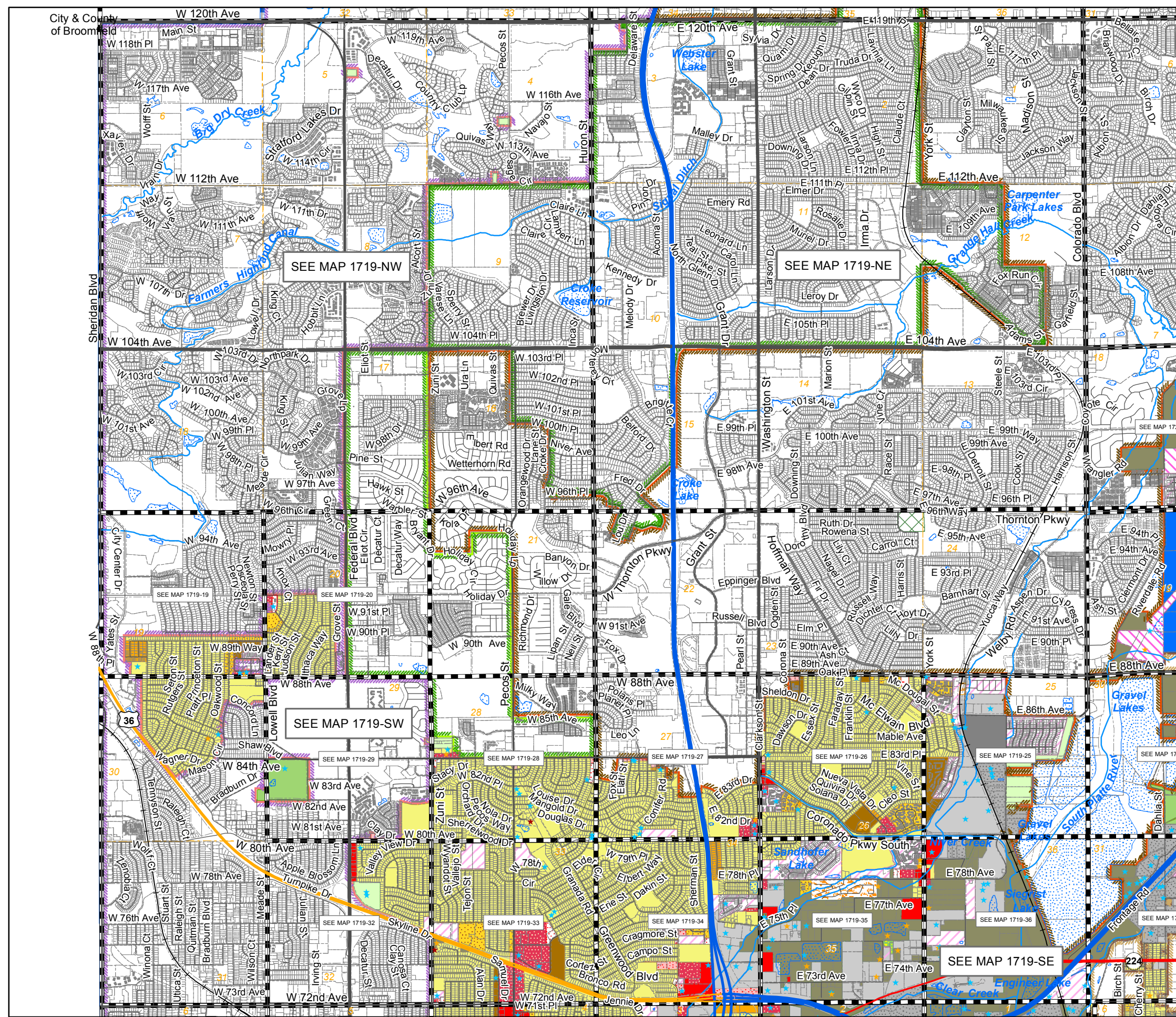


Disclaimer:
This map is produced for cartographic representation only and may contain information that is no longer current. Adams County assumes no responsibility of any kind for use of this map.

Prepared by Adams County
Business Solutions Group
4430 S. Adams County Pkwy.
Brighton, CO 80601
Tel.: 720.523.6800
www.adcogov.org/gis



1719
T2S R68W

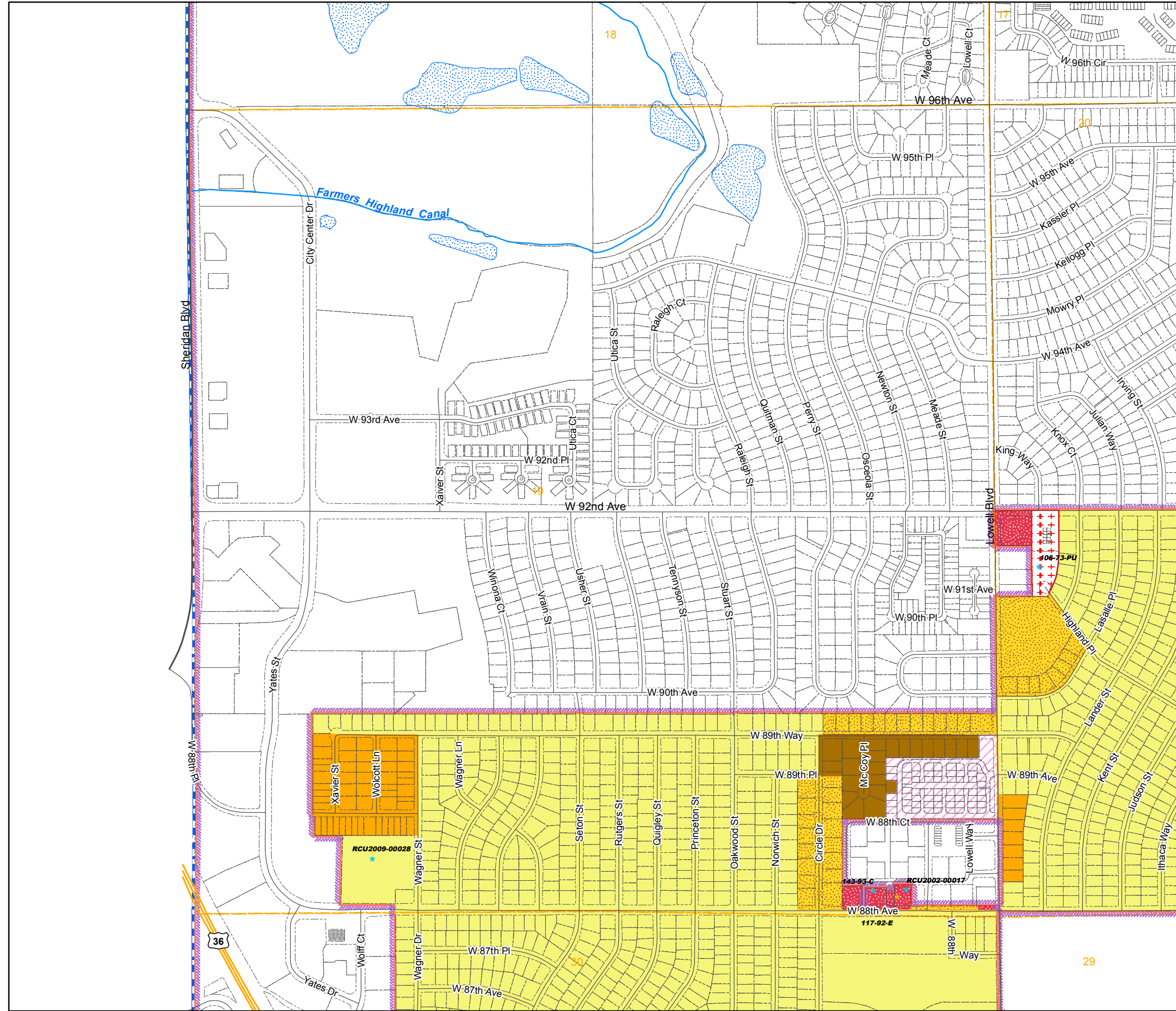


Zoning Map Adams County, Colorado

January 04, 2016

LEGEND

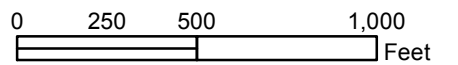
- | | | | | |
|--|--|--|--|--|
| | | | | |
| | | | | |
| | | | | |
| | | | | |
| | | | | |
| | | | | |
-
- | | |
|--|--|
| | |
| | |
-
- | | | |
|--|--|--|
| | | |
| | | |
| | | |
| | | |
-
- | | |
|------------------------------|-----------------------------------|
| ★ Certificate of Designation | ★ Exemption |
| ★ Conditional Use | ★ Livestock Confinement Operation |
| ★ Conservation Plan | ★ Waiver |



1573	1571	1569	1567	1565	1563	1561	1559	1557	1555	1553	1551
1719	1721	1723	1725	1727	1729	1731	1733	1735	1737	1739	1741
1825	1823	1821	1819	1817	1815	1813	1811	1809	1807	1805	1803

7	8
18	17
19	20
30	29
31	32

NW	NE	NW	NE	NW	NE
1573	1573	1571	1571	1569	1569
SW	SE	SW	SE	SW	SE
1573	1573	1571	1571	1569	1569
NW	NE	NW	NE	NW	NE
1719	1719	1721	1721	1723	1723
SW	SE	SW	SE	SW	SE
1719	1719	1721	1721	1723	1723
NW	NE	NW	NE	NW	NE
1825	1825	1823	1823	1821	1821
		SE	SW	SE	
		1823	1821	1821	



Disclaimer:
This map is produced for cartographic representation only and may contain information that is no longer current. Adams County assumes no responsibility of any kind for use of this map.

Prepared by Adams County
Business Solutions Group
4430 S. Adams County Pkwy.
Brighton, CO 80601
Tel: 720.523.6800
www.adcogov.org/gis



1719-19
T2S R68W

Zoning Map Adams County, Colorado

January 04, 2016

LEGEND

- | | | | | |
|-----|-----|-----|----------|-------|
| A-1 | C-1 | CO | M-H | R-1-C |
| A-2 | C-2 | DIA | P-U-D | R-2 |
| A-3 | C-3 | I-1 | P-U-D(P) | R-3 |
| AV | C-4 | I-2 | PL | R-4 |
| C-0 | C-5 | I-3 | R-1-A | R-E |
| | | | | TOD |

- | | |
|-----------------------|------------------------|
| AIZ Overlay | Airport Height Overlay |
| Airport Noise Overlay | Flammable Gas Overlay |

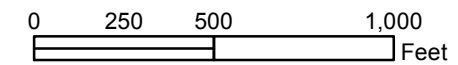
- | | | |
|---------|-----------------|------------|
| Arvada | Brighton | Lochbuie |
| Aurora | Commerce City | Northglenn |
| Bennett | Federal Heights | Thornton |
| | Westminster | |

- ★ Certificate of Designation
- ★ Exemption
- ★ Conditional Use
- ★ Livestock Confinement Operation
- ★ Conservation Plan
- ★ Waiver

1573	1571	1569	1567	1565	1563	1561	1559	1557	1555	1553	1551
1719	1721	1723	1725	1727	1729	1731	1733	1735	1737	1739	1741
1825	1823	1821	1819	1817	1815	1813	1811	1809	1807	1805	1803

7	8	9
18	17	16
19	20	21
30	29	28
31	32	33

NW	NE	NW	NE	NW	NE
1573	1573	1571	1571	1569	1569
SW	SE	SW	SE	SW	SE
1573	1573	1571	1571	1569	1569
NW	NE	NW	NE	NW	NE
1719	1719	1721	1721	1723	1723
SW	SE	SW	SE	SW	SE
1719	1719	1721	1721	1723	1723
NW	NE	NW	NE	NW	NE
1825	1825	1823	1823	1821	1821
		SE	SW	SE	
		1823	1821	1821	

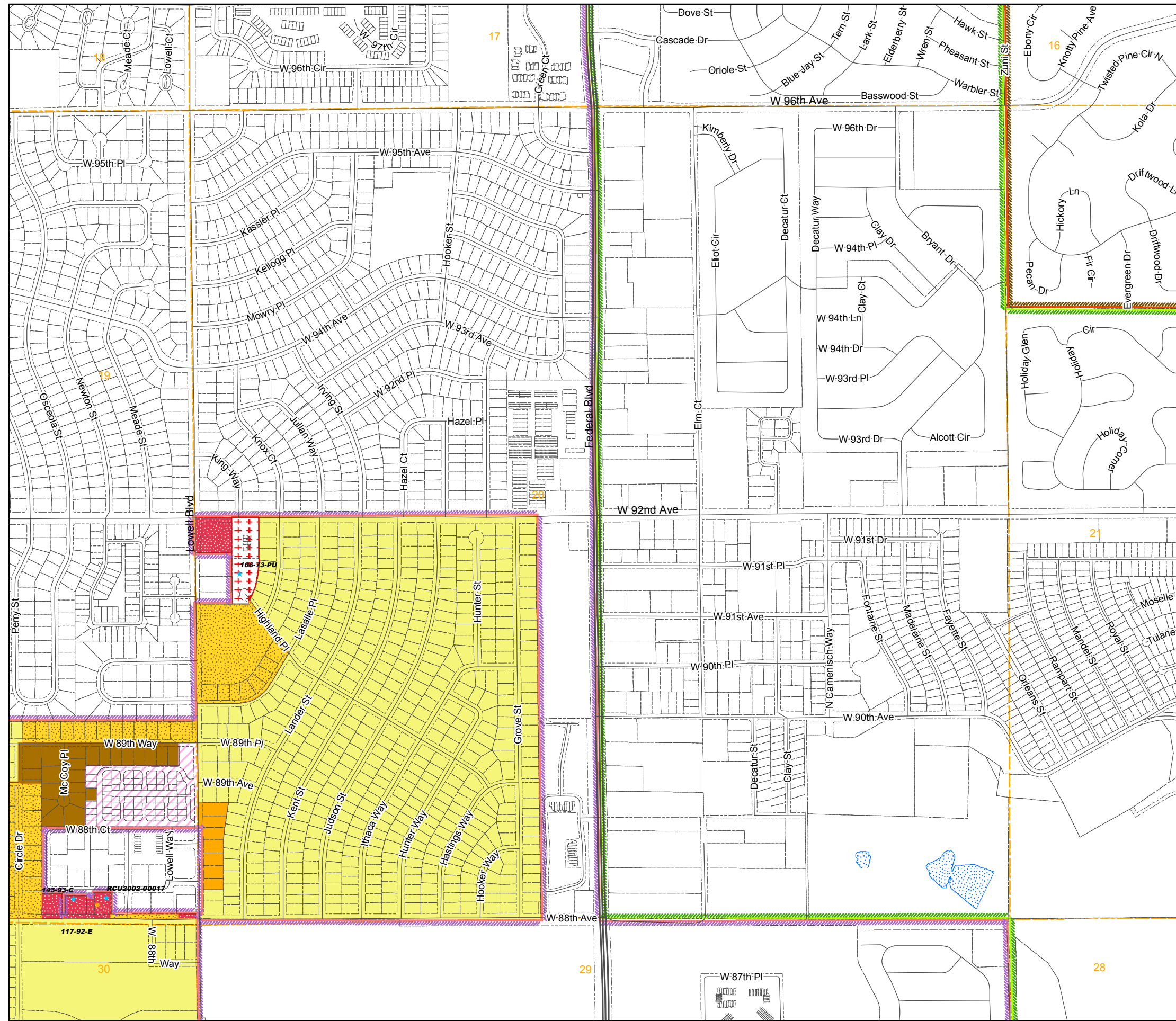


Disclaimer :
This map is prepared for cartographic representation only and may contain information that is no longer current. Adams County assumes no responsibility of any kind for use of this map.

Prepared by Adams County
Business Solutions Group
4430 S. Adams County Pkwy.
Brighton, CO 80601
Tel: 720.523.6800
www.adcogov.org/gis



1719-20
T2S R68W



Zoning Map Adams County, Colorado

January 04, 2016

LEGEND

- A-1
- A-2
- A-3
- AV
- C-0
- C-1
- C-2
- C-3
- C-4
- C-5
- CO
- DIA
- I-1
- I-2
- I-3
- M-H
- P-U-D
- P-U-D(P)
- PL
- R-1-A
- R-1-C
- R-2
- R-3
- R-4
- R-E
- TOD

- AIZ Overlay
- Airport Height Overlay
- Airport Noise Overlay
- Flammable Gas Overlay


- Arvada
- Brighton
- Lochbuie
- Aurora
- Commerce City
- Northglenn
- Bennett
- Federal Heights
- Thornton
- Westminster

- Certificate of Designation
- Exemption
- Conditional Use
- Livestock Confinement Operation
- Conservation Plan
- Waiver

1573	1571	1569	1567	1565	1563	1561	1559	1557	1555	1553	1551
1719	1721	1723	1725	1727	1729	1731	1733	1735	1737	1739	1741
1825	1823	1821	1819	1817	1815	1813	1811	1809	1807	1805	1803

14	13	18
23	24	19
26	25	30
35	36	31
2	1	6

NW	NE	NW	NE	NW	NE
1573	1573	1571	1571	1569	1569
SW	SE	SW	SE	SW	SE
1573	1573	1571	1571	1569	1569
NW	NE	NW	NE	NW	NE
1719	1719	1721	1721	1723	1723
SW	SE	SW	SE	SW	SE
1719	1719	1721	1721	1723	1723
NW	NE	NW	NE	NW	NE
1825	1825	1823	1823	1821	1821
		SE	SW	SE	
		1823	1821	1821	

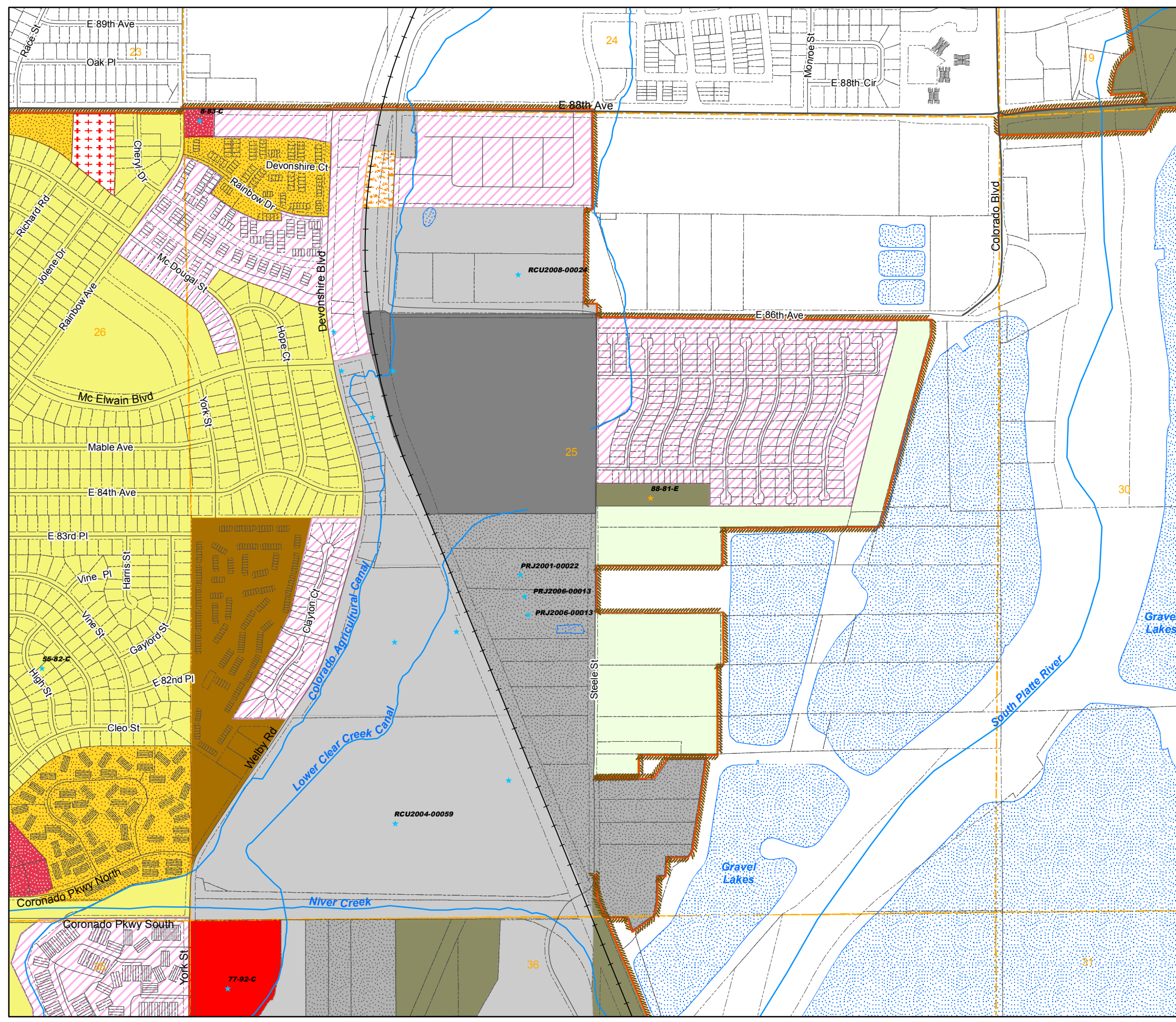


Disclaimer:
This map is produced for cartographic representation only and may contain information that is no longer current. Adams County assumes no responsibility of any kind for use of this map.

Prepared by Adams County
Business Solutions Group
4430 S. Adams County Pkwy.
Brighton, CO 80601
Tel: 720.523.6800
www.adcogov.org/gis



1719-25
T2S R68W

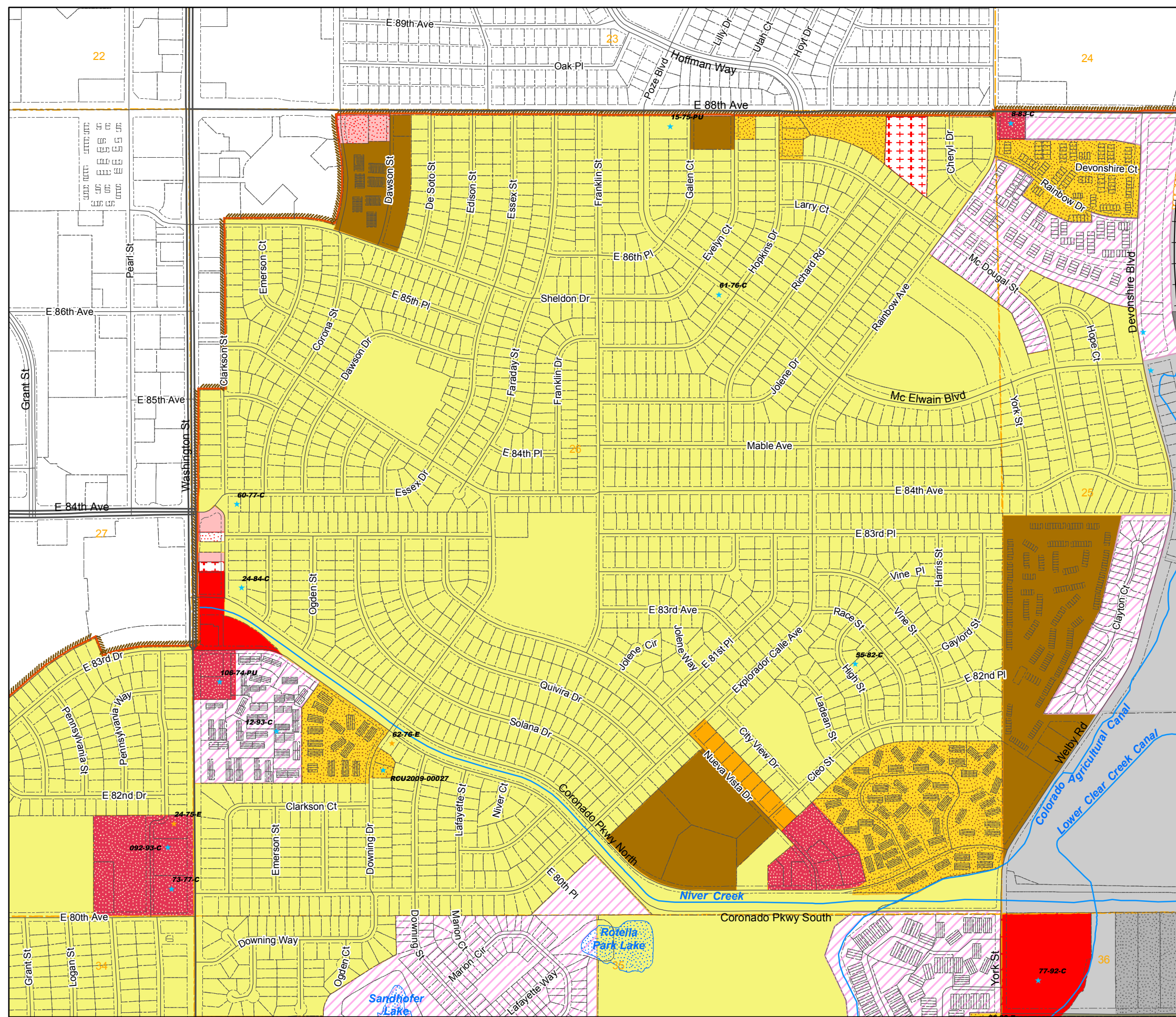


Zoning Map Adams County, Colorado

January 04, 2016

LEGEND

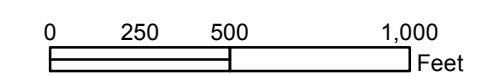
- | | | | | |
|--|--|--|--|--|
| | | | | |
| | | | | |
| | | | | |
| | | | | |
| | | | | |
| | | | | |
-
- | | |
|--|--|
| | |
| | |
-
- | | | |
|--|--|--|
| | | |
| | | |
| | | |
| | | |
-
- | | |
|------------------------------|-----------------------------------|
| ★ Certificate of Designation | ★ Exemption |
| ★ Conditional Use | ★ Livestock Confinement Operation |
| ★ Conservation Plan | ★ Waiver |



1573	1571	1569	1567	1565	1563	1561	1559	1557	1555	1553	1551
1719	1721	1723	1725	1727	1729	1731	1733	1735	1737	1739	1741
1825	1823	1821	1819	1817	1815	1813	1811	1809	1807	1805	1803

15	14	13
22	23	24
27	26	25
34	35	36
3	2	1

NW	NE	NW	NE	NW	NE
1573	1573	1571	1571	1569	1569
SW	SE	SW	SE	SW	SE
1573	1573	1571	1571	1569	1569
NW	NE	NW	NE	NW	NE
1719	1719	1721	1721	1723	1723
SW	SE	SW	SE	SW	SE
1719	1719	1721	1721	1723	1723
NW	NE	NW	NE	NW	NE
1825	1825	1823	1823	1821	1821
SE	SW	SE	SW	SE	SW
1823	1821	1821	1821	1821	1821



Disclaimer:
This map is prepared for cartographic representation only and may contain information that is no longer current. Adams County assumes no responsibility of any kind for use of this map.

Prepared by Adams County
Business Solutions Group
4430 S. Adams County Pkwy.
Brighton, CO 80601
Tel: 720.523.6800
www.adcogov.org/gis



1719-26
T2S R68W

Zoning Map Adams County, Colorado

January 04, 2016

LEGEND

- A-1
- A-2
- A-3
- AV
- C-0
- C-1
- C-2
- C-3
- C-4
- C-5
- CO
- DIA
- I-1
- I-2
- I-3
- M-H
- P-U-D
- P-U-D(P)
- PL
- R-1-A
- R-1-C
- R-2
- R-3
- R-4
- R-E
- TOD

- AIZ Overlay
- Airport Height Overlay
- Airport Noise Overlay
- Flammable Gas Overlay


- Arvada
- Brighton
- Lochbuie
- Aurora
- Commerce City
- Northglenn
- Bennett
- Federal Heights
- Thornton
- Westminster

- Certificate of Designation
- Exemption
- Conditional Use
- Livestock Confinement Operation
- Conservation Plan
- Waiver

1573	1571	1569	1567	1565	1563	1561	1559	1557	1555	1553	1551
1719	1721	1723	1725	1727	1729	1731	1733	1735	1737	1739	1741
1825	1823	1821	1819	1817	1815	1813	1811	1809	1807	1805	1803

16	15	14
21	22	23
28	27	26
33	34	35
4	3	2

NW	NE	NW	NE	NW	NE
1573	1573	1571	1571	1569	1569
SW	SE	SW	SE	SW	SE
1573	1573	1571	1571	1569	1569
NW	NE	NW	NE	NW	NE
1719	1719	1721	1721	1723	1723
SW	SE	SW	SE	SW	SE
1719	1719	1721	1721	1723	1723
NW	NE	NW	NE	NW	NE
1825	1825	1823	1823	1821	1821
SE	SW	SE	SW	SE	SW
1823	1821	1821	1821	1821	1821

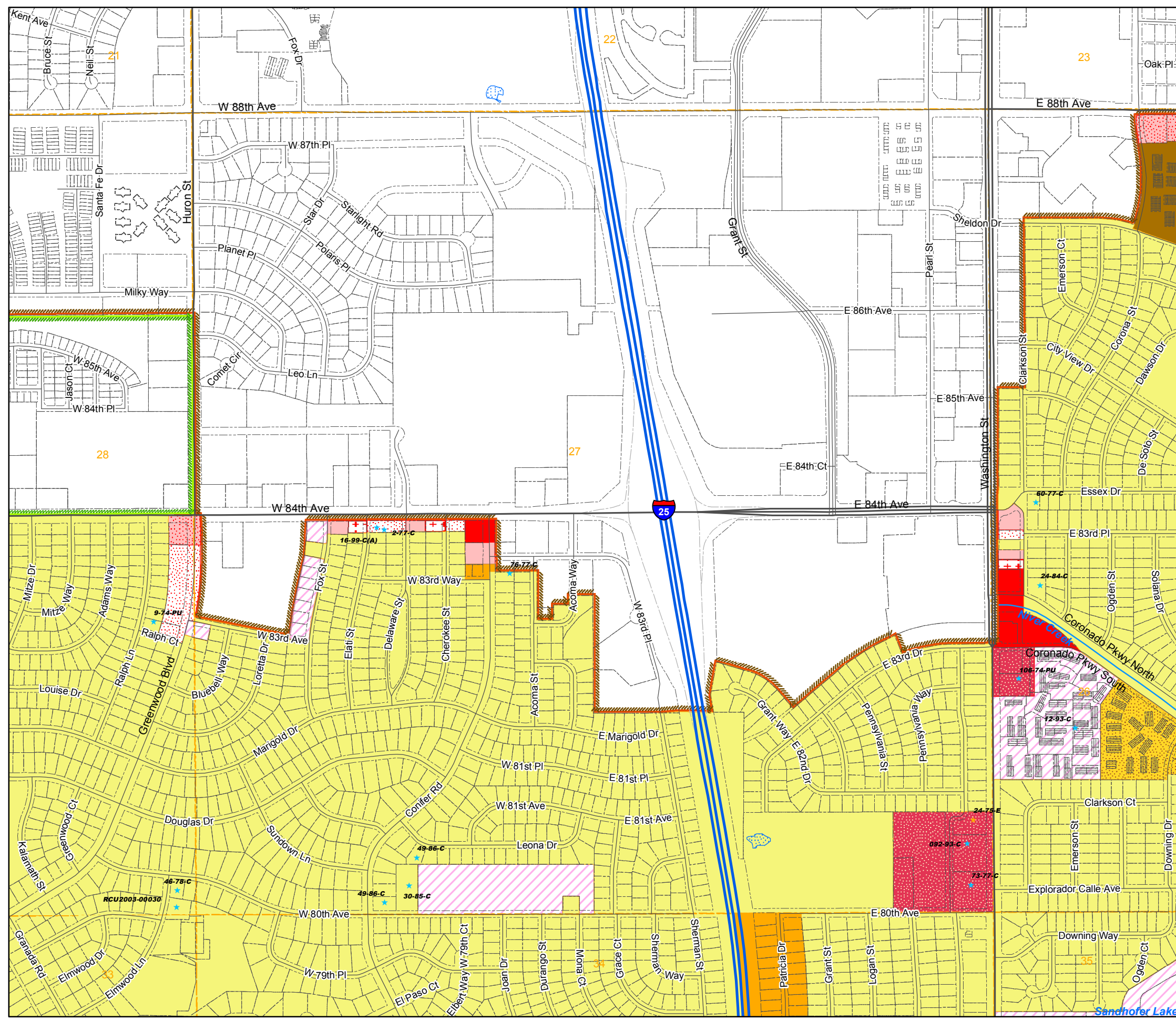


Disclaimer:
This map is produced for cartographic representation only and may contain information that is no longer current. Adams County assumes no responsibility of any kind for use of this map.

Prepared by Adams County
Business Solutions Group
4430 S. Adams County Pkwy.
Brighton, CO 80601
Tel: 720.523.6800
www.adcogov.org/gis



1719-27
T2S R68W



Zoning Map Adams County, Colorado

January 04, 2016

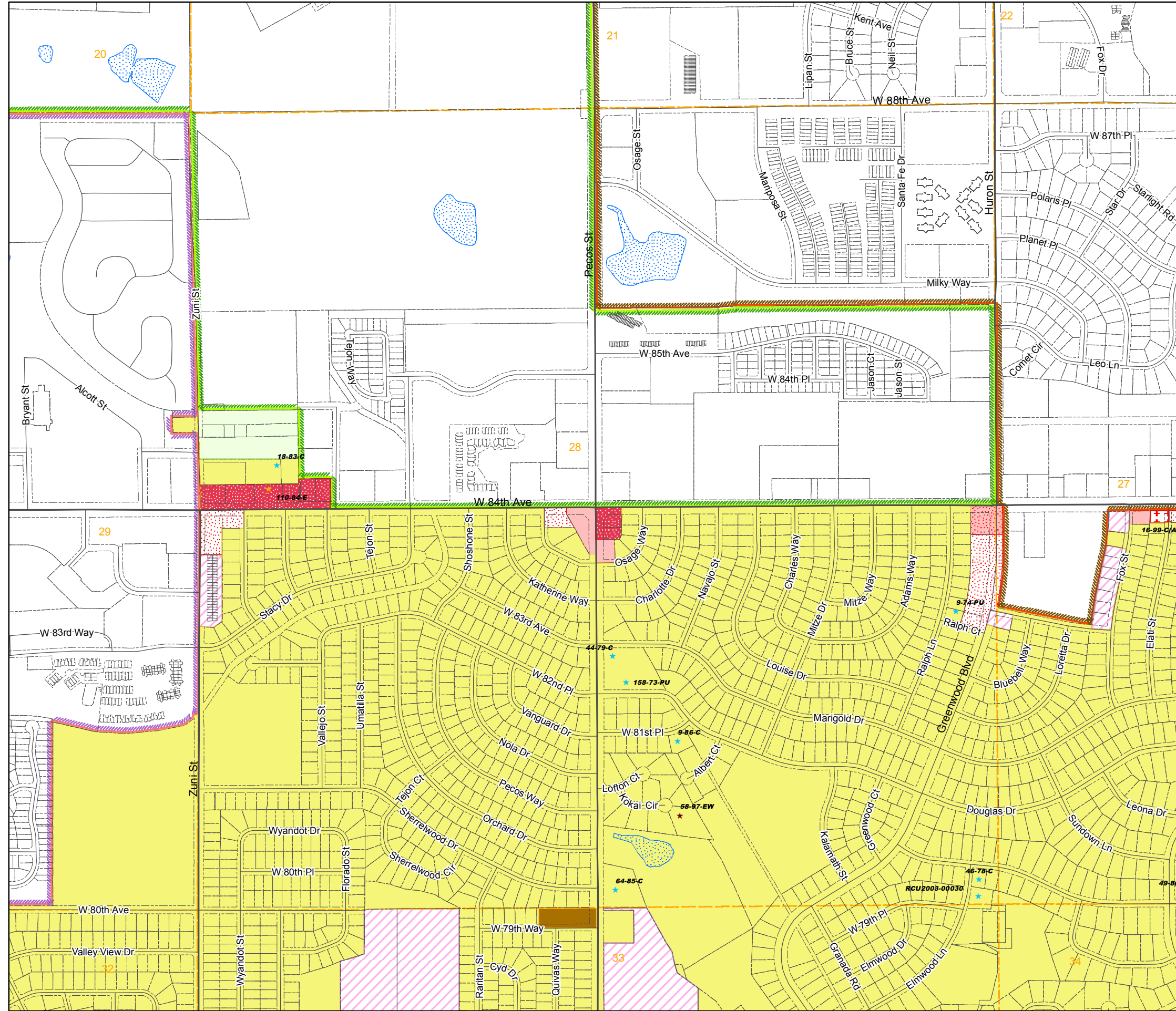
LEGEND

- A-1
- A-2
- A-3
- AV
- C-0
- C-1
- C-2
- C-3
- C-4
- C-5
- CO
- DIA
- I-1
- I-2
- I-3
- M-H
- P-U-D
- P-U-D(P)
- PL
- R-1-A
- R-1-C
- R-2
- R-3
- R-4
- R-E
- TOD

- AIZ Overlay
- Airport Noise Overlay
- Airport Height Overlay
- Flammable Gas Overlay

- Arvada
- Aurora
- Bennett
- Brighton
- Commerce City
- Federal Heights
- Lochbuie
- Northglenn
- Thornton
- Westminster

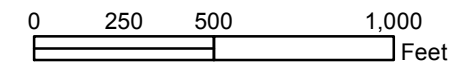
- Certificate of Designation
- Exemption
- Conditional Use
- Livestock Confinement Operation
- Conservation Plan
- Waiver



1573	1571	1569	1567	1565	1563	1561	1559	1557	1555	1553	1551
1719	1721	1723	1725	1727	1729	1731	1733	1735	1737	1739	1741
1825	1823	1821	1819	1817	1815	1813	1811	1809	1807	1805	1803

17	16	15
20	21	22
29	28	27
32	33	34
5	4	3

NW	NE	NW	NE	NW	NE
1573	1573	1571	1571	1569	1569
SW	SE	SW	SE	SW	SE
1573	1573	1571	1571	1569	1569
NW	NE	NW	NE	NW	NE
1719	1719	1721	1721	1723	1723
SW	SE	SW	SE	SW	SE
1719	1719	1721	1721	1723	1723
NW	NE	NW	NE	NW	NE
1825	1825	1823	1823	1821	1821
		SE	SW	SE	
		1823	1821	1821	



Disclaimer :
This map is produced for cartographic representation only and may contain information that is no longer current. Adams County assumes no responsibility of any kind for use of this map.

Prepared by Adams County Business Solutions Group
4430 S. Adams County Pkwy.
Brighton, CO 80601
Tel: 720.523.6800
www.adcogov.org/gis



1719-28
T2S R68W

Zoning Map Adams County, Colorado

January 04, 2016

LEGEND

- A-1
- A-2
- A-3
- AV
- C-0
- C-1
- C-2
- C-3
- C-4
- C-5
- CO
- DIA
- I-1
- I-2
- I-3
- M-H
- P-U-D
- P-U-D(P)
- PL
- R-1-A
- R-1-C
- R-2
- R-3
- R-4
- R-E
- TOD

- AIZ Overlay
- Airport Noise Overlay
- Airport Height Overlay
- Flammable Gas Overlay

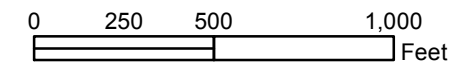
- Arvada
- Aurora
- Bennett
- Brighton
- Commerce City
- Federal Heights
- Lochbuie
- Northglenn
- Thornton
- Westminster

- Certificate of Designation
- Exemption
- Conditional Use
- Livestock Confinement Operation
- Conservation Plan
- Waiver

1573	1571	1569	1567	1565	1563	1561	1559	1557	1555	1553	1551
1719	1721	1723	1725	1727	1729	1731	1733	1735	1737	1739	1741
1825	1823	1821	1819	1817	1815	1813	1811	1809	1807	1805	1803

18	17	16
19	20	21
30	29	28
31	32	33
6	5	4

NW	NE	NW	NE	NW	NE
1573	1573	1571	1571	1569	1569
SW	SE	SW	SE	SW	SE
1573	1573	1571	1571	1569	1569
NW	NE	NW	NE	NW	NE
1719	1719	1721	1721	1723	1723
SW	SE	SW	SE	SW	SE
1719	1719	1721	1721	1723	1723
NW	NE	NW	NE	NW	NE
1825	1825	1823	1823	1821	1821
		SE	SW	SE	
		1823	1821	1821	

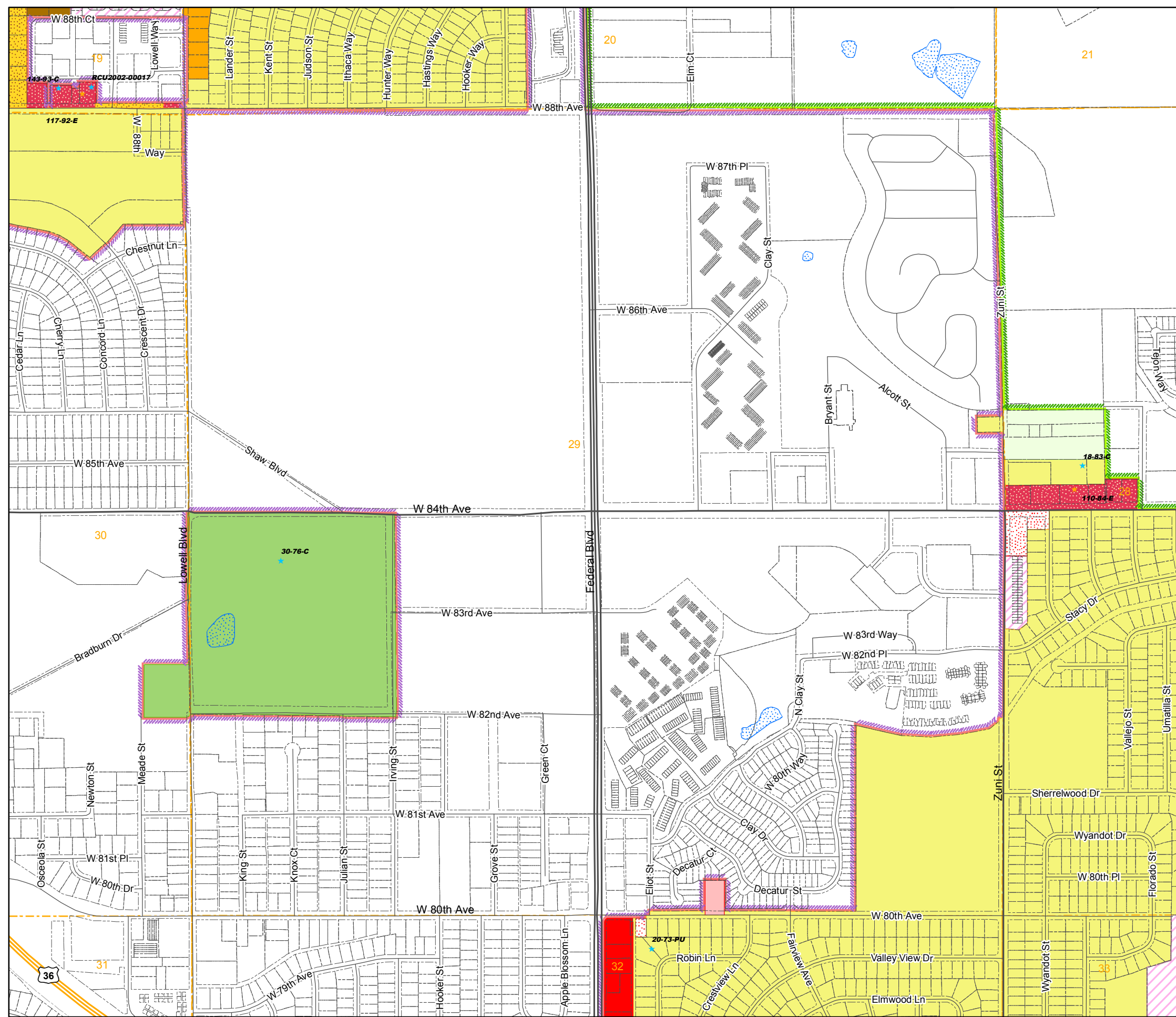


Disclaimer :
This map is produced for cartographic representation only and may contain information that is no longer current. Adams County assumes no responsibility of any kind for use of this map.

Prepared by Adams County
Business Solutions Group
4430 S. Adams County Pkwy.
Brighton, CO 80601
Tel: 720.523.6800
www.adcogov.org/gis



1719-29
T2S R68W



Zoning Map Adams County, Colorado

January 04, 2016

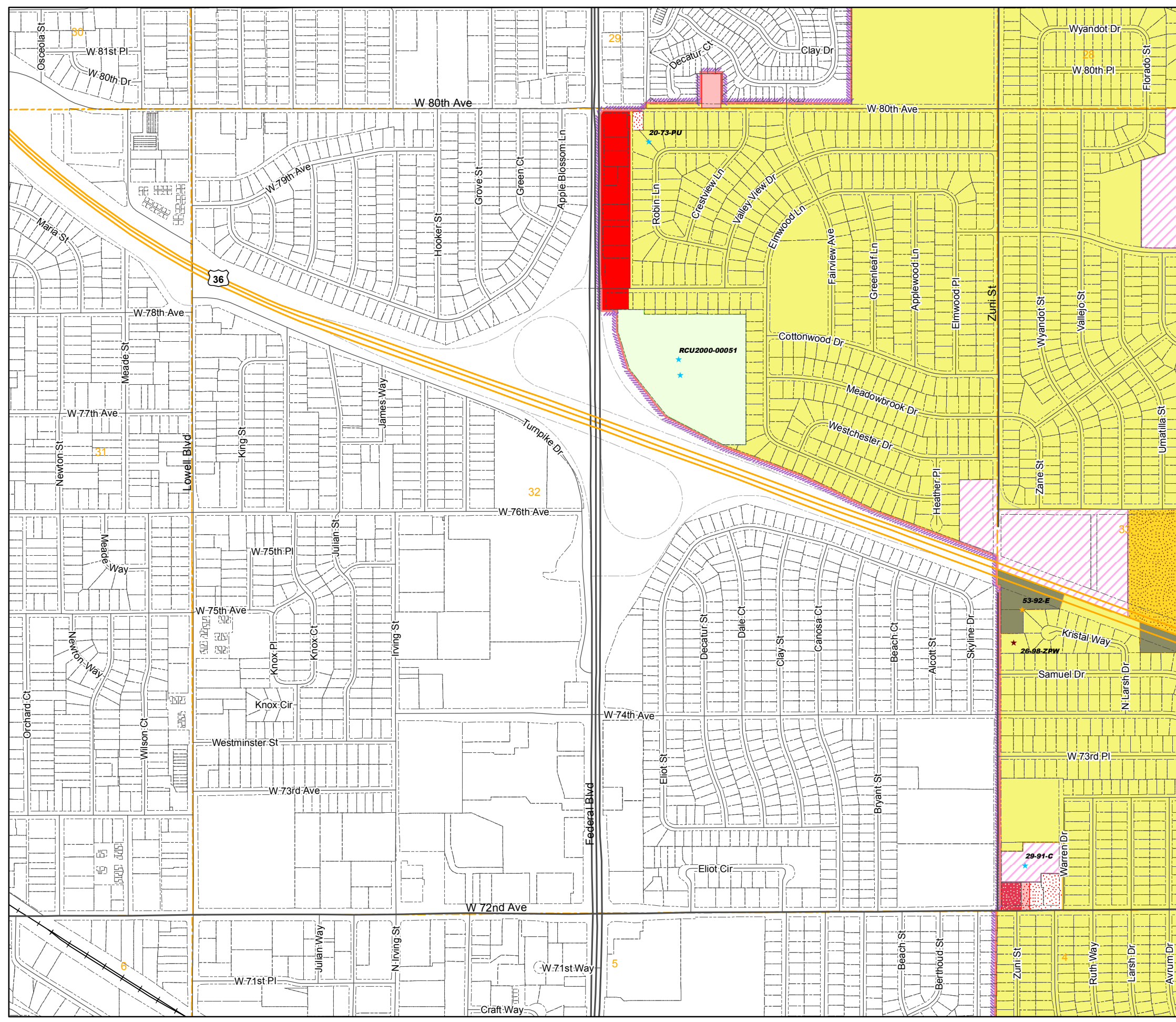
LEGEND

- | | | | | |
|-----|-----|-----|----------|-------|
| A-1 | C-1 | CO | M-H | R-1-C |
| A-2 | C-2 | DIA | P-U-D | R-2 |
| A-3 | C-3 | I-1 | P-U-D(P) | R-3 |
| AV | C-4 | I-2 | PL | R-4 |
| C-0 | C-5 | I-3 | R-1-A | R-E |
| | | | R-1-A | TOD |

- | | |
|-----------------------|------------------------|
| AIZ Overlay | Airport Height Overlay |
| Airport Noise Overlay | Flammable Gas Overlay |

- | | | |
|---------|-----------------|------------|
| Arvada | Brighton | Lochbuie |
| Aurora | Commerce City | Northglenn |
| Bennett | Federal Heights | Thornton |
| | Westminster | |


- ★ Certificate of Designation
- ★ Exemption
- ★ Conditional Use
- ★ Livestock Confinement Operation
- ★ Conservation Plan
- ★ Waiver



1573	1571	1569	1567	1565	1563	1561	1559	1557	1555	1553	1551
1719	1721	1723	1725	1727	1729	1731	1733	1735	1737	1739	1741
1825	1823	1821	1819	1817	1815	1813	1811	1809	1807	1805	1803

19	20	21
30	29	28
31	32	33
6	5	4
7	8	9

NW	NE	NW	NE	NW	NE
1573	1573	1571	1571	1569	1569
SW	SE	SW	SE	SW	SE
1573	1573	1571	1571	1569	1569
NW	NE	NW	NE	NW	NE
1719	1719	1721	1721	1723	1723
SW	SE	SW	SE	SW	SE
1719	1719	1721	1721	1723	1723
NW	NE	NW	NE	NW	NE
1825	1825	1823	1823	1821	1821
		SE	SW	SE	
		1823	1821	1821	



Disclaimer :
This map is produced for cartographic representation only and may contain information that is no longer current. Adams County assumes no responsibility of any kind for use of this map.

Prepared by Adams County
Business Solutions Group
4430 S. Adams County Pkwy.
Brighton, CO 80601
Tel: 720.523.6800
www.adcogov.org/gis



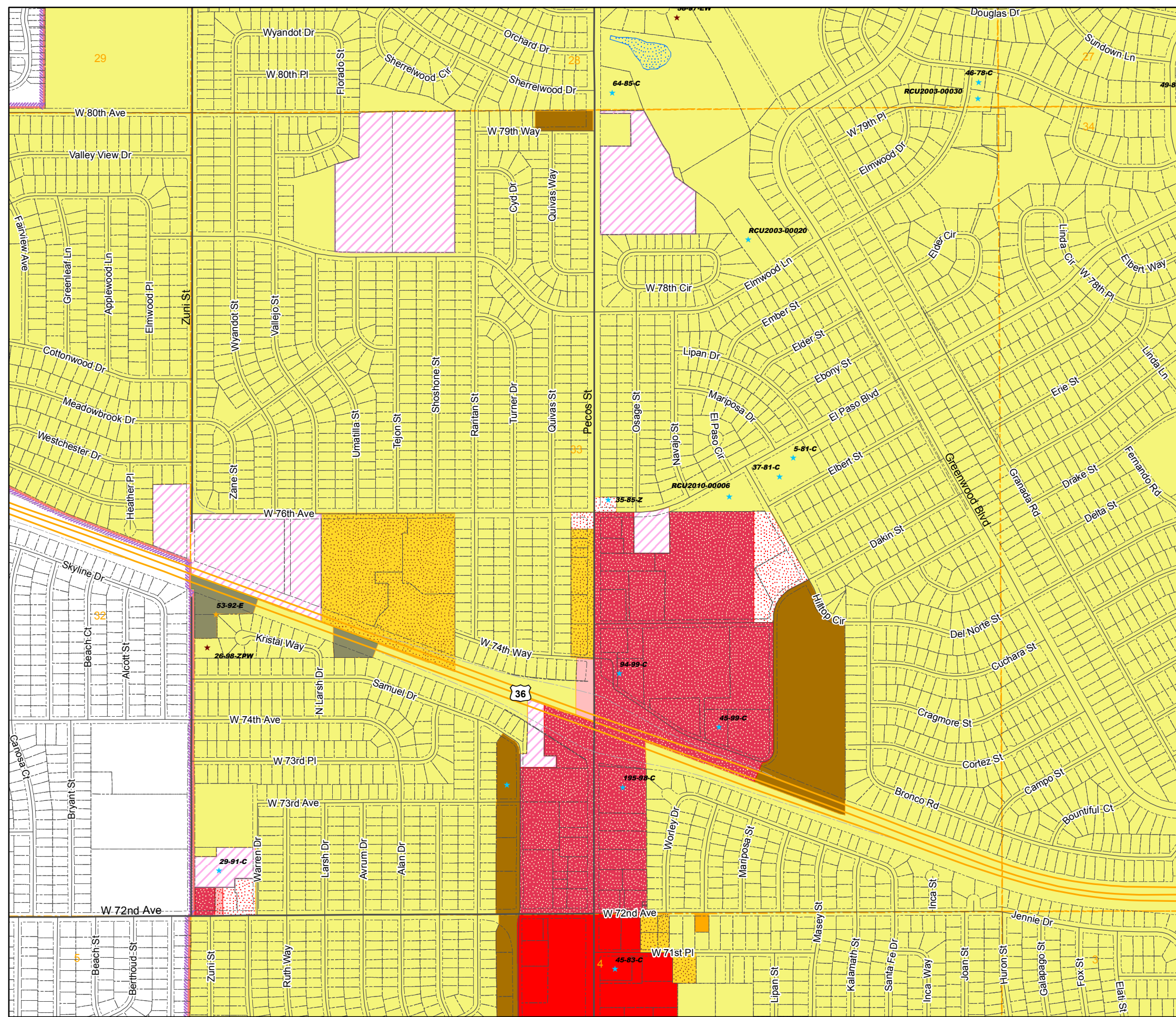
1719-32
T2S R68W

Zoning Map Adams County, Colorado

January 04, 2016

LEGEND

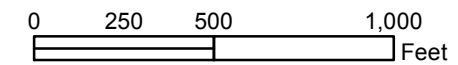
- | | | | | | | | | | |
|--|-----|--|-----|--|-----|--|----------|--|-------|
| | A-1 | | C-1 | | CO | | M-H | | R-1-C |
| | A-2 | | C-2 | | DIA | | P-U-D | | R-2 |
| | A-3 | | C-3 | | I-1 | | P-U-D(P) | | R-3 |
| | AV | | C-4 | | I-2 | | PL | | R-4 |
| | C-0 | | C-5 | | I-3 | | R-1-A | | R-E |
| | | | | | | | TOD | | |
-
- | | | | |
|--|-----------------------|--|------------------------|
| | AIZ Overlay | | Airport Height Overlay |
| | Airport Noise Overlay | | Flammable Gas Overlay |
-
- | | | | | | |
|--|---------|--|-----------------|--|------------|
| | Arvada | | Brighton | | Lochbuie |
| | Aurora | | Commerce City | | Northglenn |
| | Bennett | | Federal Heights | | Thornton |
| | | | Westminster | | |
-
- | | | | |
|---|----------------------------|---|---------------------------------|
| ★ | Certificate of Designation | ★ | Exemption |
| ★ | Conditional Use | ★ | Livestock Confinement Operation |
| ★ | Conservation Plan | ★ | Waiver |



1573	1571	1569	1567	1565	1563	1561	1559	1557	1555	1553	1551
1719	1721	1723	1725	1727	1729	1731	1733	1735	1737	1739	1741
1825	1823	1821	1819	1817	1815	1813	1811	1809	1807	1805	1803

20	21	22
29	28	27
32	33	34
5	4	3
8	9	10

NW	NE	NW	NE	NW	NE
1573	1573	1571	1571	1569	1569
SW	SE	SW	SE	SW	SE
1573	1573	1571	1571	1569	1569
NW	NE	NW	NE	NW	NE
1719	1719	1721	1721	1723	1723
SW	SE	SW	SE	SW	SE
1719	1719	1721	1721	1723	1723
NW	NE	NW	NE	NW	NE
1825	1825	1823	1823	1821	1821
		SE	SW	SE	
		1823	1821	1821	



Disclaimer:
This map is produced for cartographic representation only and may contain information that is no longer current. Adams County assumes no responsibility of any kind for use of this map.

Prepared by Adams County
Business Solutions Group
4430 S. Adams County Pkwy.
Brighton, CO 80601
Tel: 720.523.6800
www.adcogov.org/gis



1719-33
T2S R68W

Zoning Map Adams County, Colorado

February 16, 2016

LEGEND

- A-1
- C-1
- CO
- M-H
- R-1-C
- A-2
- C-2
- DIA
- P-U-D
- R-2
- A-3
- C-3
- I-1
- P-U-D(P)
- R-3
- AV
- C-4
- I-2
- PL
- R-4
- C-0
- C-5
- I-3
- R-1-A
- R-E
- TOD

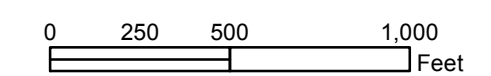
- AIZ Overlay
- Airport Height Overlay
- Airport Noise Overlay
- Flammable Gas Overlay
- Arvada
- Brighton
- Lochbuie
- Aurora
- Commerce City
- Northglenn
- Bennett
- Federal Heights
- Thornton
- Westminster

- Certificate of Designation
- Exemption
- Conditional Use
- Livestock Confinement Operation
- Conservation Plan
- Waiver

1573	1571	1569	1567	1565	1563	1561	1559	1557	1555	1553	1551
1719	1721	1723	1725	1727	1729	1731	1733	1735	1737	1739	1741
1825	1823	1821	1819	1817	1815	1813	1811	1809	1807	1805	1803

21	22	23
28	27	26
33	34	35
4	3	2
9	10	11

NW	NE	NW	NE	NW	NE
1573	1573	1571	1571	1569	1569
SW	SE	SW	SE	SW	SE
1573	1573	1571	1571	1569	1569
NW	NE	NW	NE	NW	NE
1719	1719	1721	1721	1723	1723
SW	SE	SW	SE	SW	SE
1719	1719	1721	1721	1723	1723
NW	NE	NW	NE	NW	NE
1825	1825	1823	1823	1821	1821
		SE	SW	SE	
		1823	1821	1821	

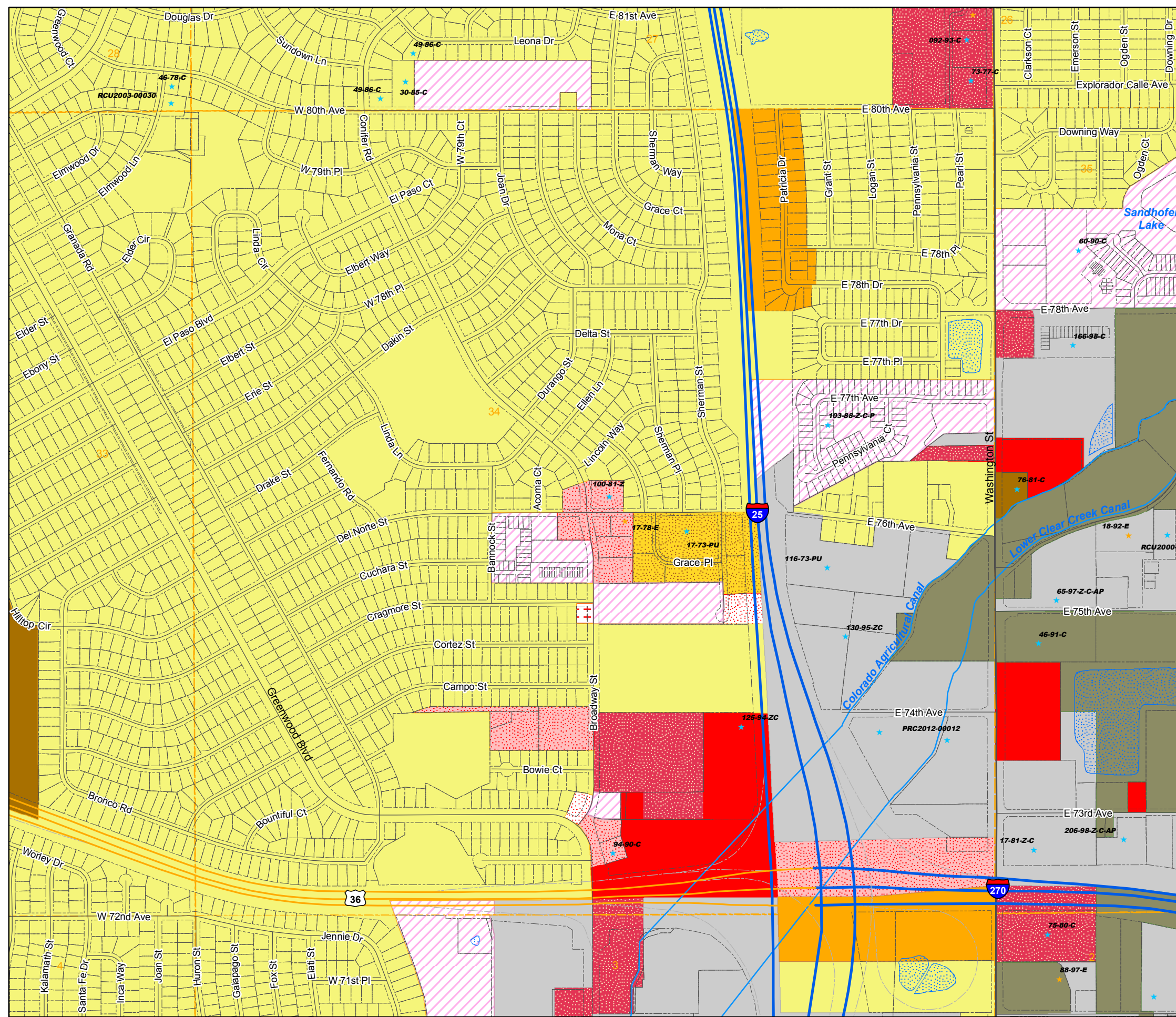


Disclaimer :
This map is produced for cartographic representation only and may contain information that is no longer current. Adams County assumes no responsibility of any kind for use of this map.

Prepared by Adams County
Business Solutions Group
4430 S. Adams County Pkwy.
Brighton, CO 80601
Tel: 720.523.6800
www.adcogov.org/gis



1719-34
T2S R68W



Zoning Map Adams County, Colorado

January 04, 2016

LEGEND

- A-1 C-1 CO M-H R-1-C
- A-2 C-2 DIA P-U-D R-2
- A-3 C-3 I-1 P-U-D(P) R-3
- AV C-4 I-2 PL R-4
- C-0 C-5 I-3 R-1-A R-E
- TOD

- AIZ Overlay
- Airport Height Overlay
- Airport Noise Overlay
- Flammable Gas Overlay

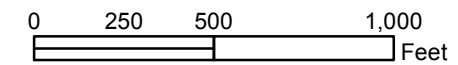
- Arvada
- Brighton
- Lochbuie
- Aurora
- Commerce City
- Northglenn
- Bennett
- Federal Heights
- Thornton
- Westminster

- ★ Certificate of Designation
- ★ Exemption
- ★ Conditional Use
- ★ Livestock Confinement Operation
- ★ Conservation Plan
- ★ Waiver

1573	1571	1569	1567	1565	1563	1561	1559	1557	1555	1553	1551
1719	1721	1723	1725	1727	1729	1731	1733	1735	1737	1739	1741
1825	1823	1821	1819	1817	1815	1813	1811	1809	1807	1805	1803

22	23	24
27	26	25
34	35	36
3	2	1
10	11	12

NW	NE	NW	NE	NW	NE
1573	1573	1571	1571	1569	1569
SW	SE	SW	SE	SW	SE
1573	1573	1571	1571	1569	1569
NW	NE	NW	NE	NW	NE
1719	1719	1721	1721	1723	1723
SW	SE	SW	SE	SW	SE
1719	1719	1721	1721	1723	1723
NW	NE	NW	NE	NW	NE
1825	1825	1823	1823	1821	1821
		SE	SW	SE	
		1823	1821	1821	

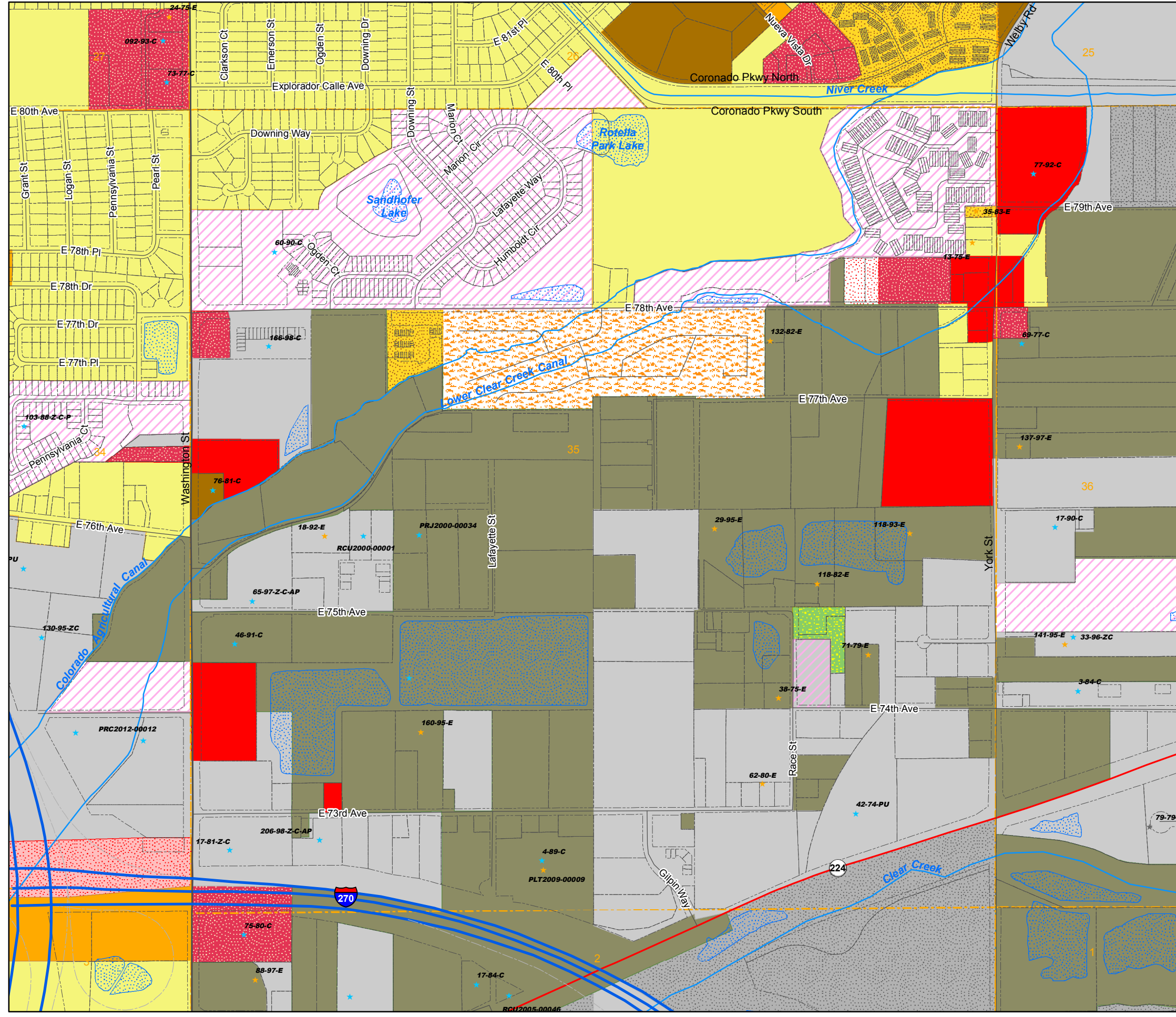


Disclaimer :
This map is produced for cartographic representation only and may contain information that is no longer current. Adams County assumes no responsibility of any kind for use of this map.

Prepared by Adams County
Business Solutions Group
4430 S. Adams County Pkwy.
Brighton, CO 80601
Tel: 720.523.6800
www.adcogov.org/gis



**1719-35
T2S R68W**



Zoning Map Adams County, Colorado

January 04, 2016

LEGEND

- A-1
- C-1
- CO
- DIA
- M-H
- R-1-C
- A-2
- C-2
- I-1
- P-U-D
- R-2
- A-3
- C-3
- I-2
- P-U-D(P)
- R-3
- AV
- C-4
- I-3
- PL
- R-4
- C-0
- C-5
- R-1-A
- R-E
- TOD

- AIZ Overlay
- Airport Height Overlay
- Airport Noise Overlay
- Flammable Gas Overlay

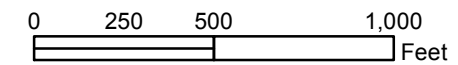
- Arvada
- Brighton
- Lochbuie
- Aurora
- Commerce City
- Northglenn
- Bennett
- Federal Heights
- Thornton
- Westminster

- Certificate of Designation
- Exemption
- Conditional Use
- Livestock Confinement Operation
- Conservation Plan
- Waiver

1573	1571	1569	1567	1565	1563	1561	1559	1557	1555	1553	1551
1719	1721	1723	1725	1727	1729	1731	1733	1735	1737	1739	1741
1825	1823	1821	1819	1817	1815	1813	1811	1809	1807	1805	1803

23	24	19
26	25	30
35	36	31
2	1	6
11	12	7

NW	NE	NW	NE	NW	NE
1573	1573	1571	1571	1569	1569
SW	SE	SW	SE	SW	SE
1573	1573	1571	1571	1569	1569
NW	NE	NW	NE	NW	NE
1719	1719	1721	1721	1723	1723
SW	SE	SW	SE	SW	SE
1719	1719	1721	1721	1723	1723
NW	NE	NW	NE	NW	NE
1825	1825	1823	1823	1821	1821
		SE	SW	SE	
		1823	1821	1821	

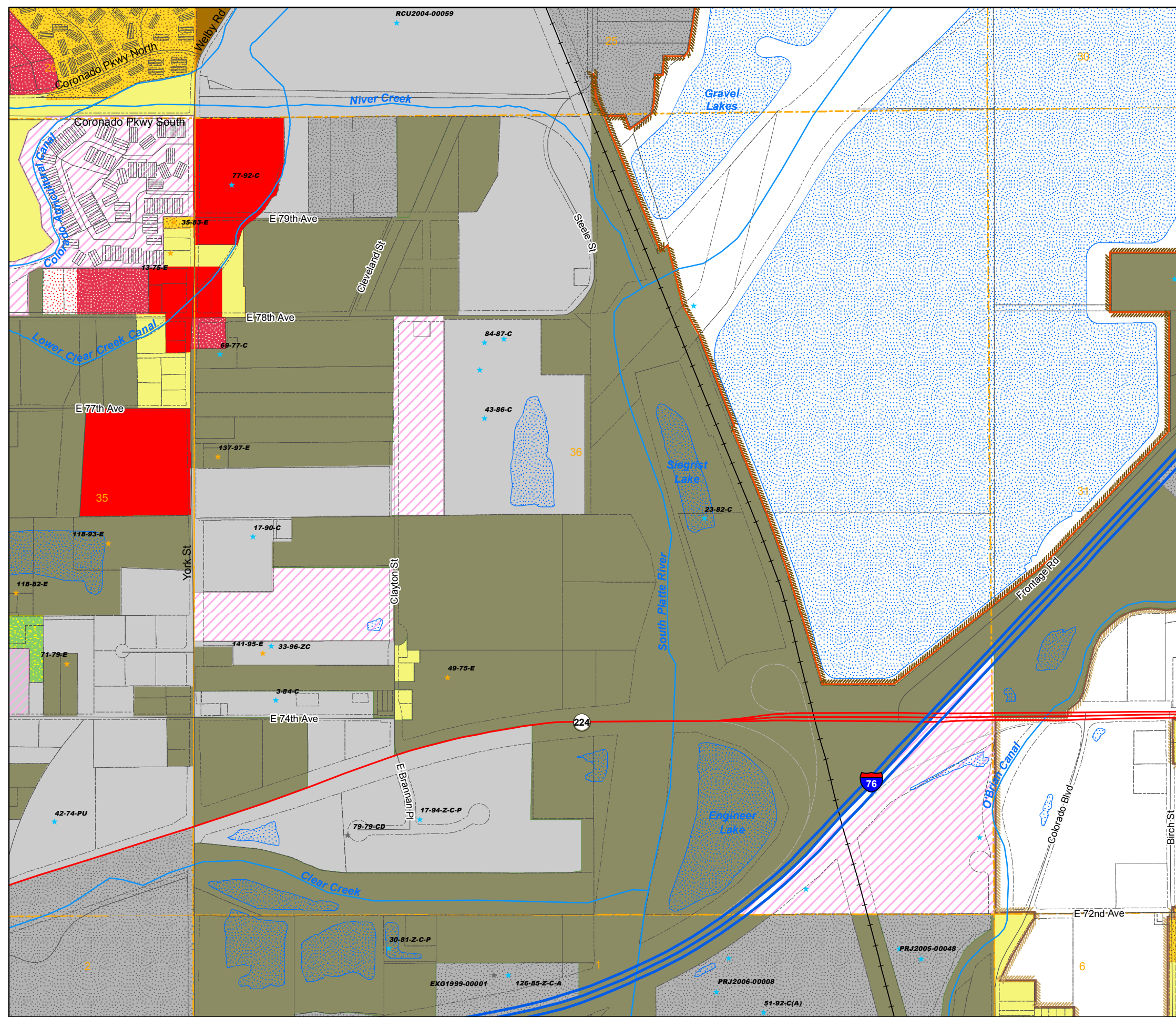


Disclaimer:
This map is prepared for cartographic representation only and may contain information that is no longer current. Adams County assumes no responsibility of any kind for use of this map.

Prepared by Adams County
Business Solutions Group
4430 S. Adams County Pkwy.
Brighton, CO 80601
Tel: 720.523.6800
www.adcogov.org/gis



1719-36
T2S R68W



Zoning Map

Adams County, Colorado

January 04, 2016

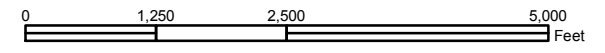
LEGEND

- A-1
- A-2
- A-3
- AV
- C-0
- C-1
- C-2
- C-3
- C-4
- C-5
- CO
- DIA
- I-1
- I-2
- I-3
- M-H
- P-U-D
- P-U-D(P)
- PL
- R-1
- R-2
- R-3
- R-4
- R-1-A
- R-E
- TOD
- Flammable Gas Overlay
- AIZ Overlay
- Airport Noise Overlay
- Airport Height Overlay
- Arvada
- Aurora
- Bennett
- Brighton
- Commerce City
- Federal Heights
- Lochbuie
- Northglenn
- Thornton
- Westminster
- Certificate of Designation
- Conditional Use
- Conservation Plan
- Exemption
- Livestock Confinement Operation
- Waiver

1573	1571	1569	1567	1565	1563	1561	1559	1557	1555	1553	1551
1749	1721	1723	1725	1727	1729	1731	1733	1735	1737	1739	1741
1825	1823	1821	1819	1817	1815	1813	1811	1809	1807	1805	1803

21	22	23	24	19	20	21		
28	27	26	25	30	29	28		
6	5	4	3	2	1	6	5	4
7	8	9	10	11	12	7	8	9
18	17	16	15	14	13	18	17	16
19	20	21	22	23	24	19	20	21
30	29	28	27	26	25	30	29	28
31	32	33	34	35	36	31	32	33

NW	NE	NW	NE	NW	NE
1573	1573	1571	1571	1569	1569
SW	SE	SW	SE	SW	SE
1573	1573	1571	1571	1569	1569
NW	NE	NW	NE	NW	NE
1719	1719	1721	1721	1723	1723
SW	SE	SW	SE	SW	SE
1719	1719	1721	1721	1723	1723
NW	NE	NW	NE	NW	NE
1825	1825	1823	1823	1821	1821
SE	SW	SE	SW	SE	SW
1823	1823	1821	1821	1821	1821

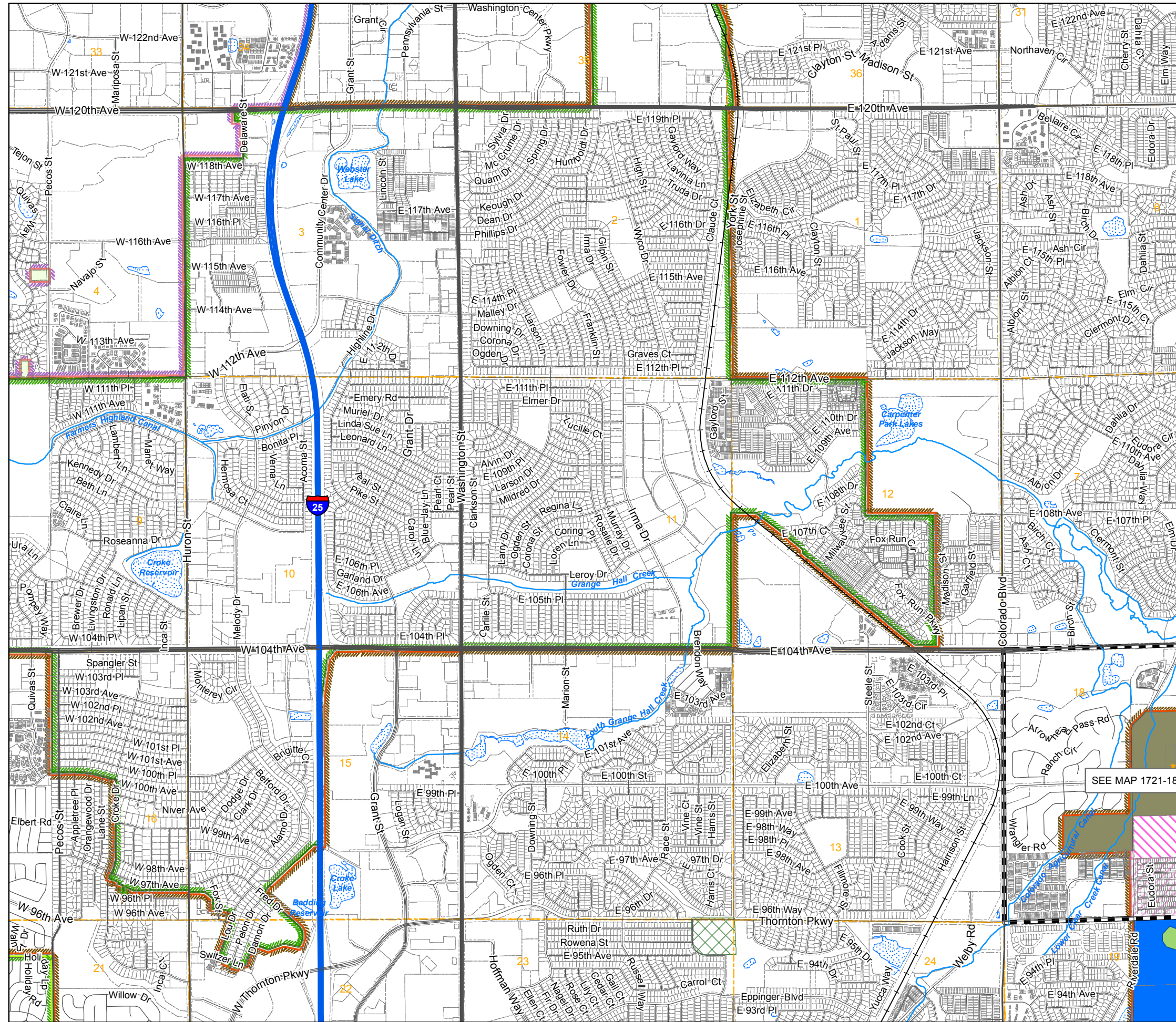


Disclaimer:
This map is produced for cartographic representation only and may contain information that is no longer current. Adams County assumes no responsibility of any kind for use of this map.

Prepared by Adams County
Business Solutions Group
4430 S. Adams County Pkwy.
Brighton, CO 80601
Tel.: 720.523.6800
www.adcogov.org/gis



1719-NE
T2S R68W



Zoning Map Adams County, Colorado

January 04, 2016

LEGEND

- A-1
- C-1
- CO
- M-H
- R-1-C
- A-2
- C-2
- DIA
- P-U-D
- R-2
- A-3
- C-3
- I-1
- P-U-D(P)
- R-3
- AV
- C-4
- I-2
- PL
- R-4
- C-0
- C-5
- I-3
- R-1-A
- R-E
- TOD

- Flammable Gas Overlay
- Airport Noise Overlay
- AIZ Overlay
- Airport Height Overlay

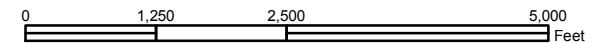
- Arvada
- Brighton
- Lochbuie
- Aurora
- Commerce City
- Northglenn
- Bennett
- Federal Heights
- Thornton
- Westminster

- Certificate of Designation
- Exemption
- Conditional Use
- Livestock Confinement Operation
- Conservation Plan
- Waiver

1573	1571	1569	1567	1565	1563	1561	1559	1557	1555	1553	1551
1719	1721	1723	1725	1727	1729	1731	1733	1735	1737	1739	1741
1825	1823	1821	1819	1817	1815	1813	1811	1809	1807	1805	1803

		21	22	23	24
		28	27	26	25
	32	33	34	35	36
6	5	4	3	2	1
7	8	9	10	11	12
18	17	16	15	14	13
19	20	21	22	23	24
30	29	28	27	26	25
31	32	33	34	35	36

NW	NE	NW	NE	NW	NE
1573	1573	1571	1571	1569	1569
SW	SE	SW	SE	SW	SE
1573	1573	1571	1571	1569	1569
NW	NE	NW	NE	NW	NE
1719	1719	1721	1721	1723	1723
SW	SE	SW	SE	SW	SE
1719	1719	1721	1721	1723	1723
NW	NE	NW	NE	NW	NE
1825	1825	1823	1823	1821	1821
		SE	SW	SE	
		1823	1821	1821	

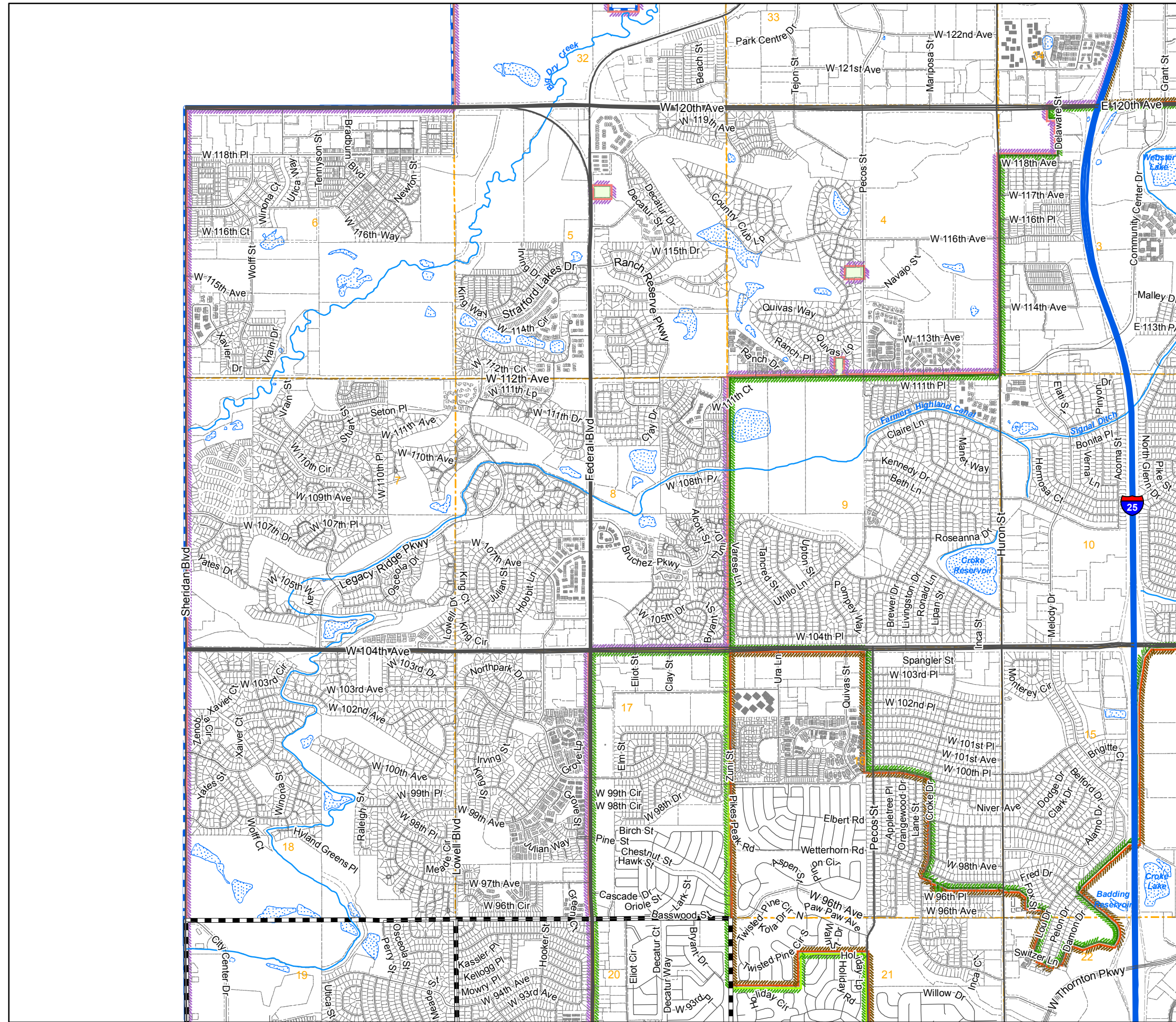


Disclaimer:
This map is produced for cartographic representation only and may contain information that is no longer current. Adams County assumes no responsibility of any kind for use of this map.

Prepared by Adams County
Business Solutions Group
4430 S. Adams County Pkwy.
Brighton, CO 80601
Tel.: 720.523.6800
www.adcogov.org/gis



1719-NW
T2S R68W



Zoning Map Adams County, Colorado

February 16, 2016

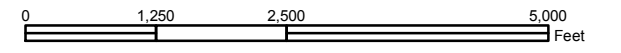
LEGEND

- A-1
- A-2
- A-3
- AV
- C-0
- C-1
- C-2
- C-3
- C-4
- C-5
- CO
- DIA
- I-1
- I-2
- I-3
- M-H
- P-U-D
- P-U-D(P)
- PL
- R-1-A
- R-1-C
- R-2
- R-3
- R-4
- R-E
- TOD
- Flammable Gas Overlay
- AIZ Overlay
- Airport Noise Overlay
- Airport Height Overlay
- Arvada
- Aurora
- Bennett
- Brighton
- Commerce City
- Federal Heights
- Lochbuie
- Northglenn
- Thornton
- Westminster
- Certificate of Designation
- Conditional Use
- Conservation Plan
- Exemption
- Livestock Confinement Operation
- Waiver

1573	1571	1569	1567	1565	1563	1561	1559	1557	1555	1553	1551
1719	1721	1723	1725	1727	1729	1731	1733	1735	1737	1739	1741
1825	1823	1821	1819	1817	1815	1813	1811	1809	1807	1805	1803

6	5	4	3	2	1	6	5	4
7	8	9	10	11	12	7	8	9
18	17	16	15	14	13	18	17	16
19	20	21	22	23	24	19	20	21
30	29	28	27	26	25	30	29	28
31	32	33	34	35	36	31	32	33
6	5	4	3	2	1	6	5	4
7	8	9	10	11	12	7	8	9
18	17	16	15	14	13	18	17	16

NW	NE	NW	NE	NW	NE
1573	1573	1571	1571	1569	1569
SW	SE	SW	SE	SW	SE
1573	1573	1571	1571	1569	1569
NW	NE	NW	NE	NW	NE
1719	1719	1721	1721	1723	1723
SW	SE	SW	SE	SW	SE
1719	1719	1721	1721	1723	1723
NW	NE	NW	NE	NW	NE
1825	1825	1823	1823	1821	1821
SE	SW	SE	SW	SE	SW
1823	1823	1821	1821	1819	1819

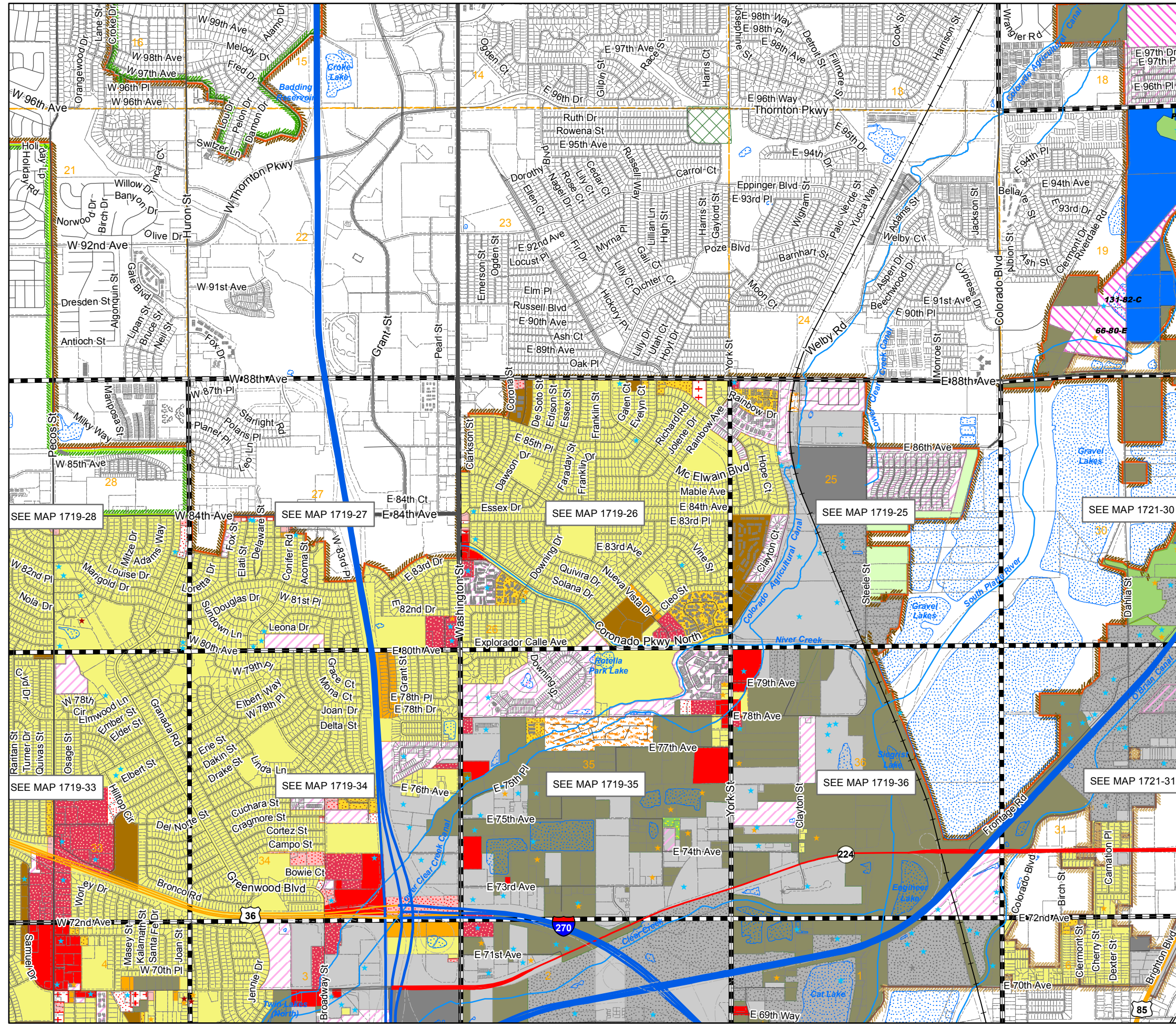


Disclaimer:
This map is produced for cartographic representation only and may contain information that is no longer current. Adams County assumes no responsibility of any kind for use of this map.

Prepared by Adams County
Business Solutions Group
4430 S. Adams County Pkwy.
Brighton, CO 80601
Tel.: 720.523.6800
www.adcogov.org/gis



1719-SE
T2S R68W



Zoning Map Adams County, Colorado

January 04, 2016

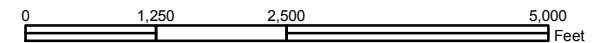
LEGEND

- A-1 C-1 CO M-H R-1-C
 - A-2 C-2 DIA P-U-D R-2
 - A-3 C-3 I-1 P-U-D(P) R-3
 - AV C-4 I-2 PL R-4
 - C-0 C-5 I-3 R-1-A R-E
 - TOD
 - Flammable Gas Overlay
 - AIZ Overlay
 - Airport Noise Overlay
 - Airport Height Overlay
 - Arvada
 - Brighton
 - Lochbuie
 - Aurora
 - Commerce City
 - Northglenn
 - Bennett
 - Federal Heights
 - Thornton
 - Westminster
- * Certificate of Designation * Exemption
 * Conditional Use * Livestock Confinement Operation
 * Conservation Plan * Waiver

1573	1571	1569	1567	1565	1563	1561	1559	1557	1555	1553	1551
1719	1721	1723	1725	1727	1729	1731	1733	1735	1737	1739	1741
1825	1823	1821	1819	1817	1815	1813	1811	1809	1807	1805	1803

6	5	4	3	2	1
7	8	9	10	11	12
18	17	16	15	14	13
19	20	21	22	23	24
30	29	28	27	26	25
31	32	33	34	35	36
6	5	4	3	2	1
7	8	9	10	11	12
18	17	16	15	14	13

NW	NE	NW	NE	NW	NE
1573	1573	1571	1571	1569	1569
SW	SE	SW	SE	SW	SE
1573	1573	1571	1571	1569	1569
NW	NE	NW	NE	NW	NE
1719	1719	1721	1721	1723	1723
SW	SE	SW	SE	SW	SE
1719	1719	1721	1721	1723	1723
NW	NE	NW	NE	NW	NE
1825	1825	1823	1823	1821	1821
SE	SW	SE	SW	SE	SW
1823	1823	1821	1821	1819	1819

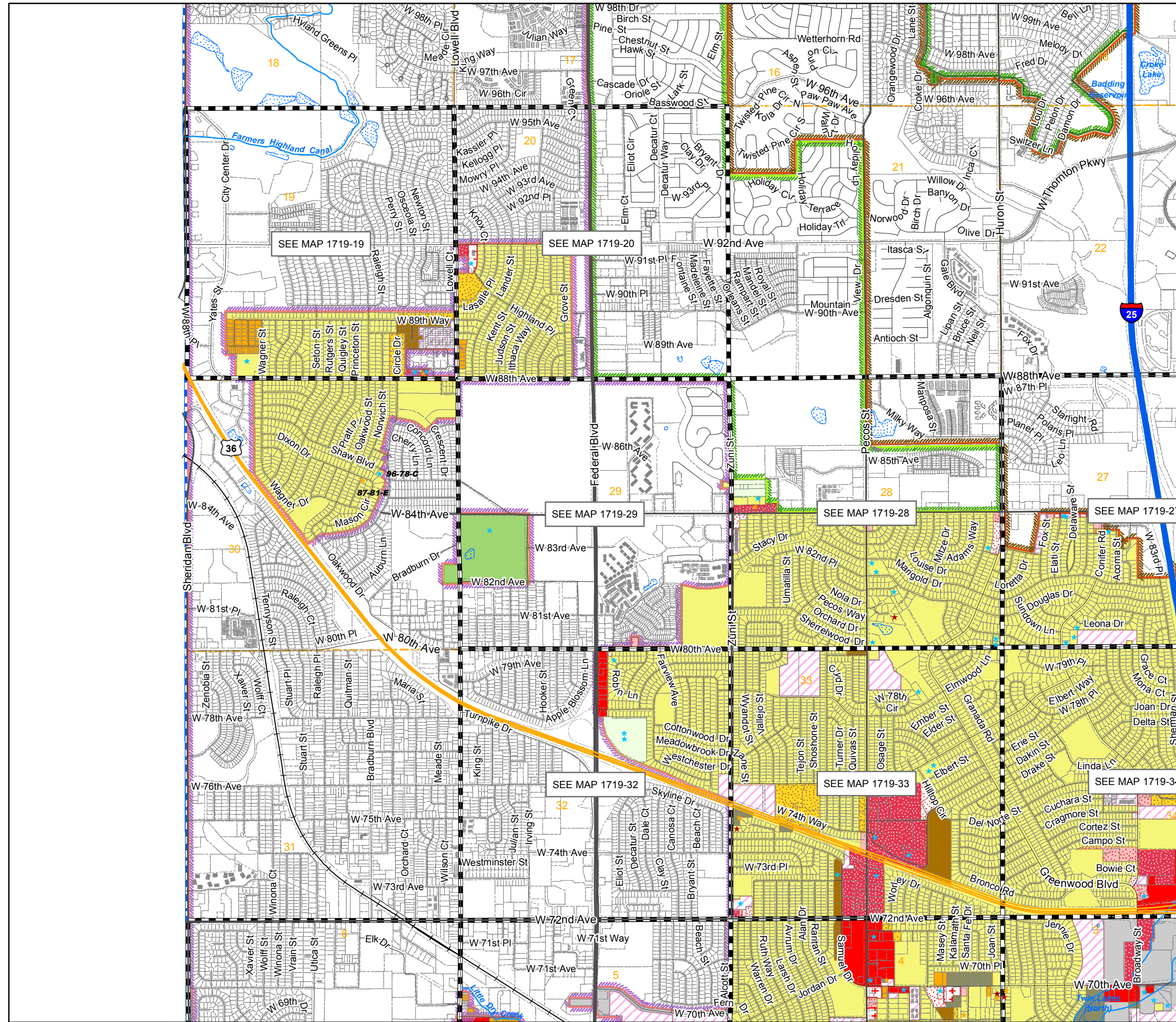


Disclaimer:
This map is produced for cartographic representation only and may contain information that is no longer current. Adams County assumes no responsibility of any kind for use of this map.

Prepared by Adams County
Business Solutions Group
4430 S. Adams County Pkwy.
Brighton, CO 80601
Tel.: 720.523.6800
www.adcogov.org/gis



1719-SW
T2S R68W



Zoning Map Adams County, Colorado

January 04, 2016

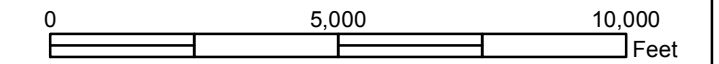
LEGEND

- | | | | | | | | | | |
|--|-----------------------|--|-----|------------------------|-----|--|-------------|--|-------|
| | A-1 | | C-1 | | CO | | M-H | | R-1-C |
| | A-2 | | C-2 | | DIA | | P-U-D | | R-2 |
| | A-3 | | C-3 | | I-1 | | P-U-D(P) | | R-3 |
| | AV | | C-4 | | I-2 | | PL | | R-4 |
| | C-0 | | C-5 | | I-3 | | R-1-A | | R-E |
| | AIZ Overlay | | | Airport Height Overlay | | | TOD | | |
| | Airport Noise Overlay | | | Flammable Gas Overlay | | | Arvada | | |
| | Aurora | | | Brighton | | | Northglenn | | |
| | Bennett | | | Commerce City | | | Thornton | | |
| | Boulder | | | Federal Heights | | | Westminster | | |
| | Boulder | | | Federal Heights | | | Westminster | | |
- ★ Certificate of Designation
 - ★ Exemption
 - ★ Conditional Use
 - ★ Livestock Confinement Operation
 - ★ Conservation Plan
 - ★ Waiver

1573	1571	1569	1567	1565	1563	1561	1559	1557	1555	1553	1551
1719	1721	1723	1725	1727	1729	1731	1733	1735	1737	1739	1741
1825	1823	1821	1819	1817	1815	1813	1811	1809	1807	1805	1803


6	5	4	3	2	1
7	8	9	10	11	12
18	17	16	15	14	13
19	20	21	22	23	24
30	29	28	27	26	25
31	32	33	34	35	36

NW	NE	NW	NE	NW	NE
1573	1573	1571	1571	1569	1569
SW	SE	SW	SE	SW	SE
1573	1573	1571	1571	1569	1569
NW	NE	NW	NE	NW	NE
1719	1719	1721	1721	1723	1723
SW	SE	SW	SE	SW	SE
1719	1719	1721	1721	1723	1723
NW	NE	NW	NE	NW	NE
1825	1825	1823	1823	1821	1821
		SE	SW	SE	
		1823	1821	1821	

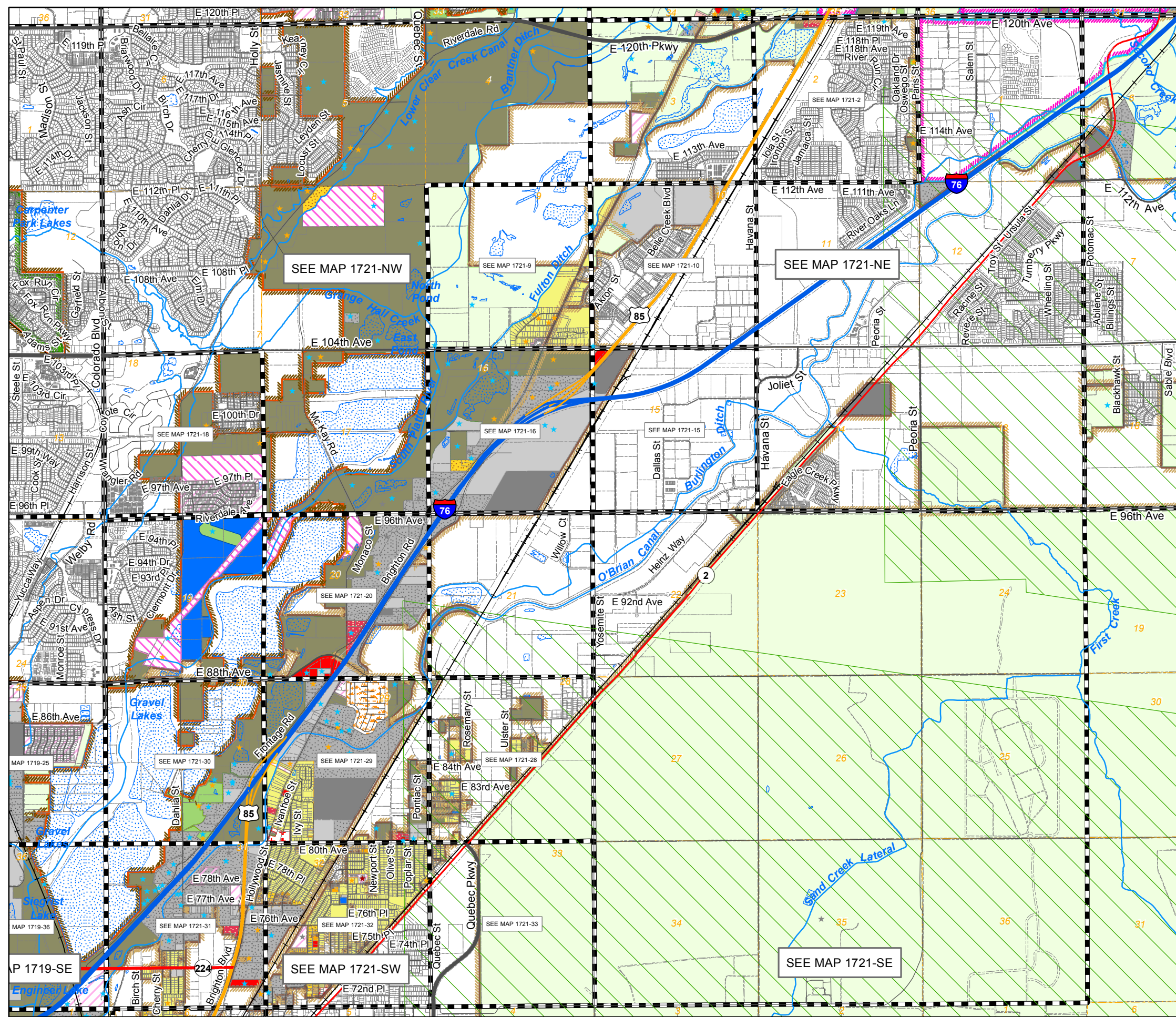


Disclaimer:
This map is produced for cartographic representation only and may contain information that is no longer current. Adams County assumes no responsibility of any kind for use of this map.

Prepared by Adams County Business Solutions Group
4430 S. Adams County Pkwy.
Brighton, CO 80601
Tel.: 720.523.6800
www.adcogov.org/gis



1721
T2S R67W



Zoning Map Adams County, Colorado

January 04, 2016

LEGEND

A-1	C-1	CO	M-H	R-1-C
A-2	C-2	DIA	P-U-D	R-2
A-3	C-3	I-1	P-U-D(P)	R-3
AV	C-4	I-2	PL	R-4
C-0	C-5	I-3	R-1-A	R-E
			TOD	

AIZ Overlay	Airport Height Overlay
Airport Noise Overlay	Flammable Gas Overlay

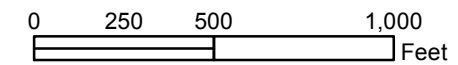
Arvada	Brighton	Lochbuie
Aurora	Commerce City	Northglenn
Bennett	Federal Heights	Thornton
	Westminster	

★ Certificate of Designation	★ Exemption
★ Conditional Use	★ Livestock Confinement Operation
★ Conservation Plan	★ Waiver

1573	1571	1569	1567	1565	1563	1561	1559	1557	1555	1553	1551
1719	1721	1723	1725	1727	1729	1731	1733	1735	1737	1739	1741
1825	1823	1821	1819	1817	1815	1813	1811	1809	1807	1805	1803

27	26	25
34	35	36
3	2	1
10	11	12
15	14	13

NW	NE	NW	NE	NW	NE
1573	1573	1571	1571	1569	1569
SW	SE	SW	SE	SW	SE
1573	1573	1571	1571	1569	1569
NW	NE	NW	NE	NW	NE
1719	1719	1721	1721	1723	1723
SW	SE	SW	SE	SW	SE
1719	1719	1721	1721	1723	1723
NW	NE	NW	NE	NW	NE
1825	1825	1823	1823	1821	1821
		SE	SW	SE	
		1823	1821	1821	

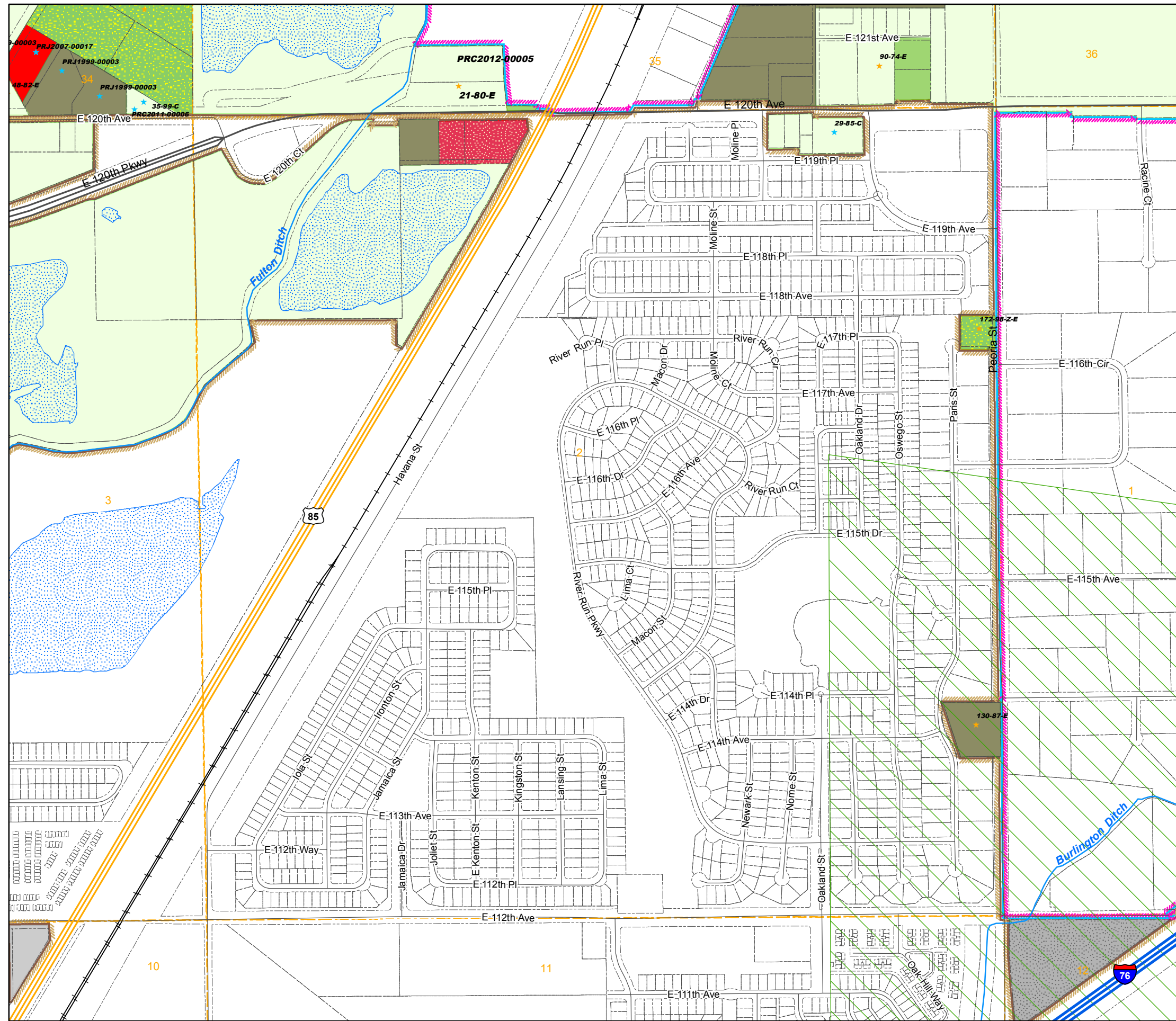


Disclaimer:
This map is produced for cartographic representation only and may contain information that is no longer current. Adams County assumes no responsibility of any kind for use of this map.

Prepared by Adams County
Business Solutions Group
4430 S. Adams County Pkwy.
Brighton, CO 80601
Tel: 720.523.6800
www.adcogov.org/gis



1721-2
T2S R67W



Zoning Map Adams County, Colorado

January 04, 2016


LEGEND

- | | | | | | | | | | |
|--|-----|--|-----|--|-----|--|----------|--|-------|
| | A-1 | | C-1 | | CO | | M-H | | R-1-C |
| | A-2 | | C-2 | | DIA | | P-U-D | | R-2 |
| | A-3 | | C-3 | | I-1 | | P-U-D(P) | | R-3 |
| | AV | | C-4 | | I-2 | | PL | | R-4 |
| | C-0 | | C-5 | | I-3 | | R-1-A | | R-E |
| | TOD | | | | | | | | |
-
- | | | | |
|--|-----------------------|--|------------------------|
| | AIZ Overlay | | Airport Height Overlay |
| | Airport Noise Overlay | | Flammable Gas Overlay |
-
- | | | | | | |
|--|---------|--|-----------------|--|------------|
| | Arvada | | Brighton | | Lochbuie |
| | Aurora | | Commerce City | | Northglenn |
| | Bennett | | Federal Heights | | Thornton |
| | | | Westminster | | |
-
- | | | | |
|---|----------------------------|---|---------------------------------|
| ★ | Certificate of Designation | ★ | Exemption |
| ★ | Conditional Use | ★ | Livestock Confinement Operation |
| ★ | Conservation Plan | ★ | Waiver |

1573	1571	1569	1567	1565	1563	1561	1559	1557	1555	1553	1551
1719	1721	1723	1725	1727	1729	1731	1733	1735	1737	1739	1741
1825	1823	1821	1819	1817	1815	1813	1811	1809	1807	1805	1803

32	33	34
5	4	3
8	9	10
17	16	15
20	21	22

NW	NE	NW	NE	NW	NE
1573	1573	1571	1571	1569	1569
SW	SE	SW	SE	SW	SE
1573	1573	1571	1571	1569	1569
NW	NE	NW	NE	NW	NE
1719	1719	1721	1721	1723	1723
SW	SE	SW	SE	SW	SE
1719	1719	1721	1721	1723	1723
NW	NE	NW	NE	NW	NE
1825	1825	1823	1823	1821	1821
		SE	SW	SE	
		1823	1821	1821	

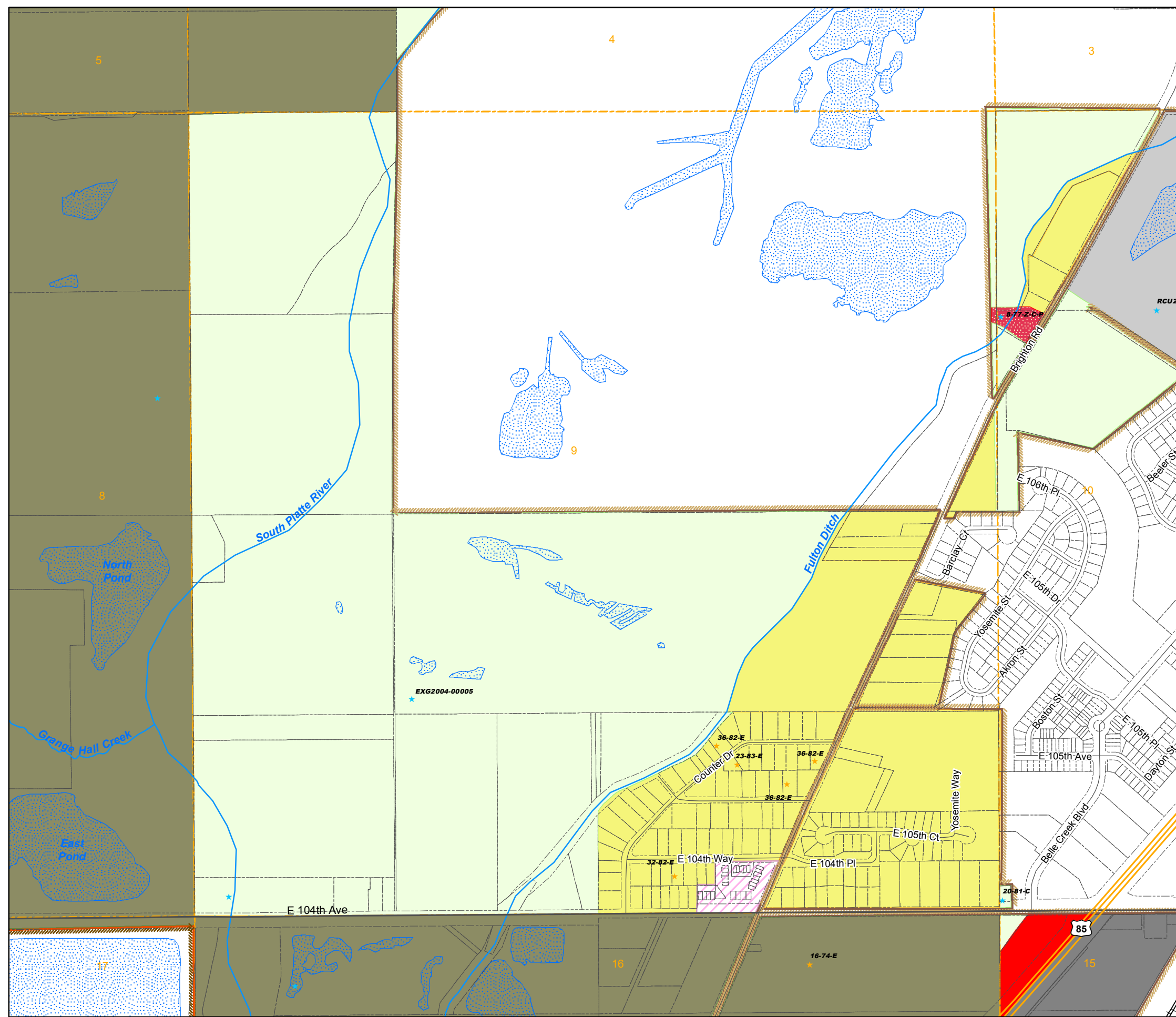


Disclaimer:
This map is prepared for cartographic representation only and may contain information that is no longer current. Adams County assumes no responsibility of any kind for use of this map.

Prepared by Adams County
Business Solutions Group
4430 S. Adams County Pkwy.
Brighton, CO 80601
Tel: 720.523.6800
www.adcogov.org/gis



**1721-9
T2S R67W**



Zoning Map Adams County, Colorado

January 04, 2016

LEGEND

- A-1
- A-2
- A-3
- AV
- C-0
- C-1
- C-2
- C-3
- C-4
- C-5
- CO
- DIA
- I-1
- I-2
- I-3
- M-H
- P-U-D
- P-U-D(P)
- PL
- R-1-A
- R-1-C
- R-2
- R-3
- R-4
- R-E
- TOD

- AIZ Overlay
- Airport Height Overlay
- Airport Noise Overlay
- Flammable Gas Overlay


- Arvada
- Brighton
- Lochbuie
- Aurora
- Commerce City
- Northglenn
- Bennett
- Federal Heights
- Thornton
- Westminster

- Certificate of Designation
- Exemption
- Conditional Use
- Livestock Confinement Operation
- Conservation Plan
- Waiver

1573	1571	1569	1567	1565	1563	1561	1559	1557	1555	1553	1551
1719	1721	1723	1725	1727	1729	1731	1733	1735	1737	1739	1741
1825	1823	1821	1819	1817	1815	1813	1811	1809	1807	1805	1803

33	34	35
4	3	2
9	10	11
16	15	14
21	22	23

NW	NE	NW	NE	NW	NE
1573	1573	1571	1571	1569	1569
SW	SE	SW	SE	SW	SE
1573	1573	1571	1571	1569	1569
NW	NE	NW	NE	NW	NE
1719	1719	1721	1721	1723	1723
SW	SE	SW	SE	SW	SE
1719	1719	1721	1721	1723	1723
NW	NE	NW	NE	NW	NE
1825	1825	1823	1823	1821	1821
		SE	SW	SE	
		1823	1821	1821	

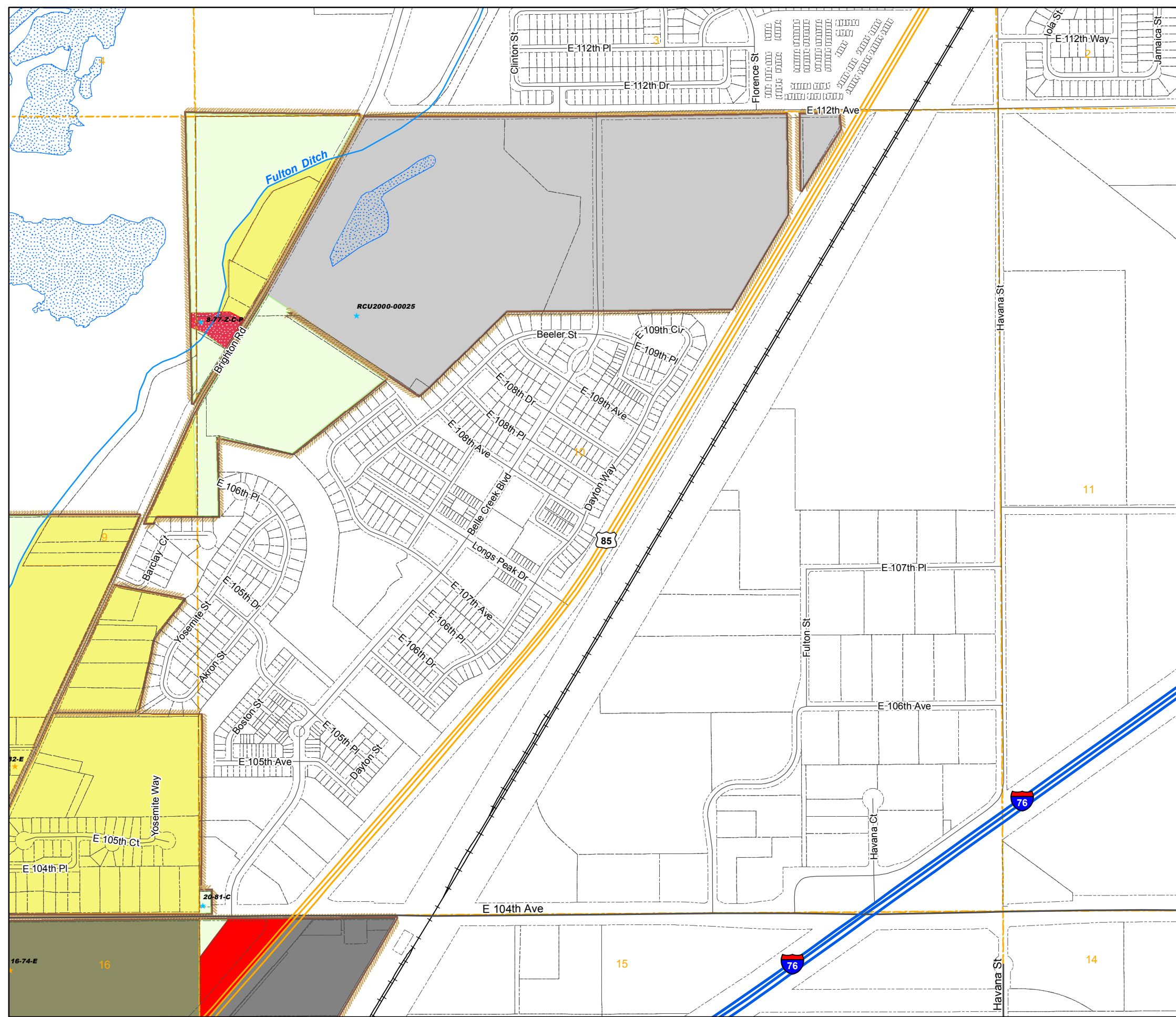


Disclaimer:
This map is produced for cartographic representation only and may contain information that is no longer current. Adams County assumes no responsibility of any kind for use of this map.

Prepared by Adams County
Business Solutions Group
4430 S. Adams County Pkwy.
Brighton, CO 80601
Tel: 720.523.6800
www.adcogov.org/gis



1721-10
T2S R67W



Zoning Map Adams County, Colorado

January 04, 2016


LEGEND

- | | | | | | | | | | |
|--|-----|--|-----|--|-----|--|----------|--|-------|
| | A-1 | | C-1 | | CO | | M-H | | R-1-C |
| | A-2 | | C-2 | | DIA | | P-U-D | | R-2 |
| | A-3 | | C-3 | | I-1 | | P-U-D(P) | | R-3 |
| | AV | | C-4 | | I-2 | | PL | | R-4 |
| | C-0 | | C-5 | | I-3 | | R-1-A | | R-E |
| | | | | | | | TOD | | |
-
- | | | | |
|--|-----------------------|--|------------------------|
| | AIZ Overlay | | Airport Height Overlay |
| | Airport Noise Overlay | | Flammable Gas Overlay |
-
- | | | | | | |
|--|---------|--|-----------------|--|------------|
| | Arvada | | Brighton | | Lochbuie |
| | Aurora | | Commerce City | | Northglenn |
| | Bennett | | Federal Heights | | Thornton |
| | | | Westminster | | |
-
- | | | | |
|---|----------------------------|---|---------------------------------|
| ★ | Certificate of Designation | ★ | Exemption |
| ★ | Conditional Use | ★ | Livestock Confinement Operation |
| ★ | Conservation Plan | ★ | Waiver |

1573	1571	1569	1567	1565	1563	1561	1559	1557	1555	1553	1551
1719	1721	1723	1725	1727	1729	1731	1733	1735	1737	1739	1741
1825	1823	1821	1819	1817	1815	1813	1811	1809	1807	1805	1803

4	3	2
9	10	11
16	15	14
21	22	23
28	27	26

NW	NE	NW	NE	NW	NE
1573	1573	1571	1571	1569	1569
SW	SE	SW	SE	SW	SE
1573	1573	1571	1571	1569	1569
NW	NE	NW	NE	NW	NE
1719	1719	1721	1721	1723	1723
SW	SE	SW	SE	SW	SE
1719	1719	1721	1721	1723	1723
NW	NE	NW	NE	NW	NE
1825	1825	1823	1823	1821	1821
		SE	SW	SE	
		1823	1821	1821	

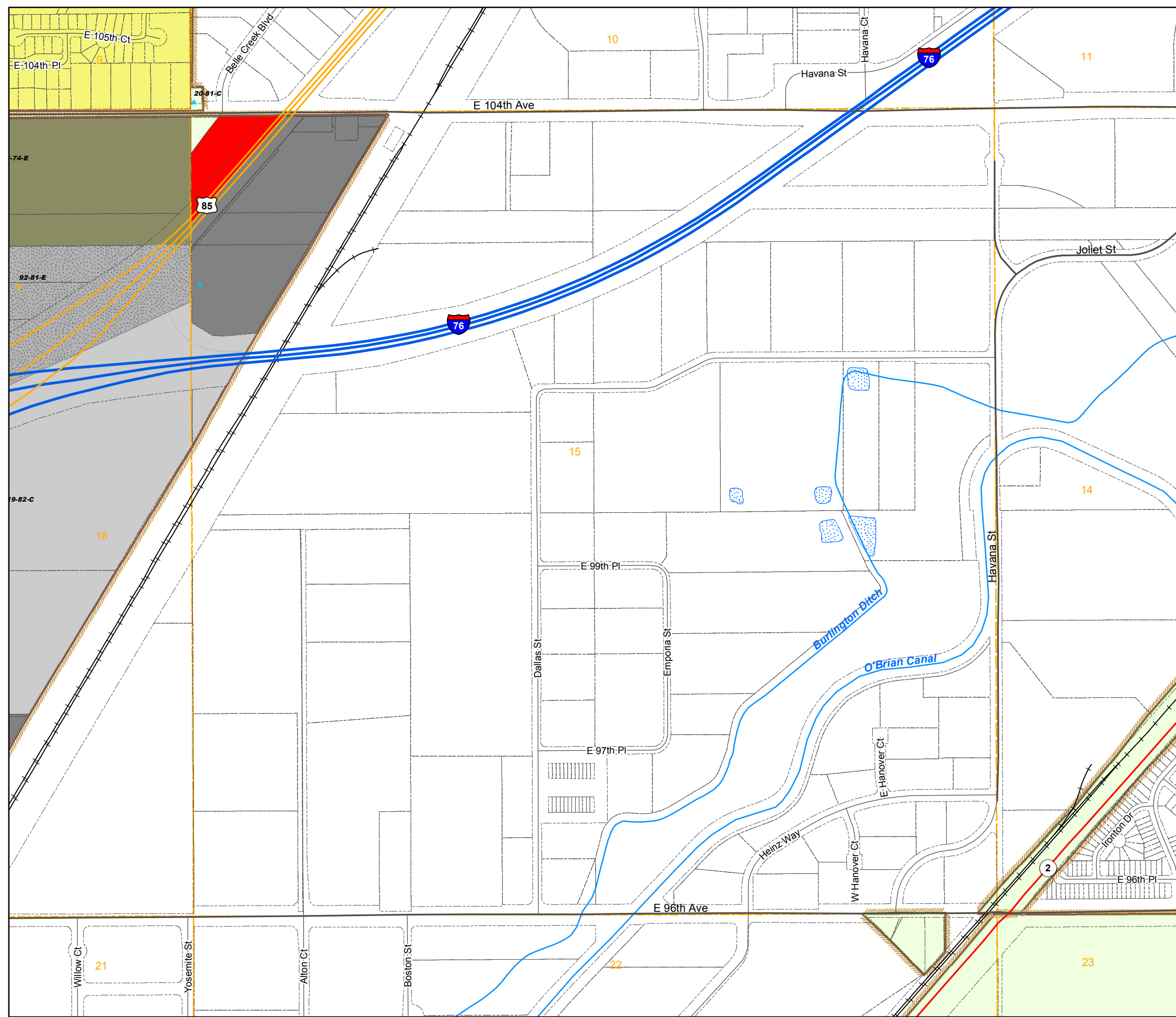


Disclaimer :
This map is produced for cartographic representation only and may contain information that is no longer current. Adams County assumes no responsibility of any kind for use of this map.

Prepared by Adams County
Business Solutions Group
4430 S. Adams County Pkwy.
Brighton, CO 80601
Tel: 720.523.6800
www.adcogov.org/gis



1721-15
T2S R67W

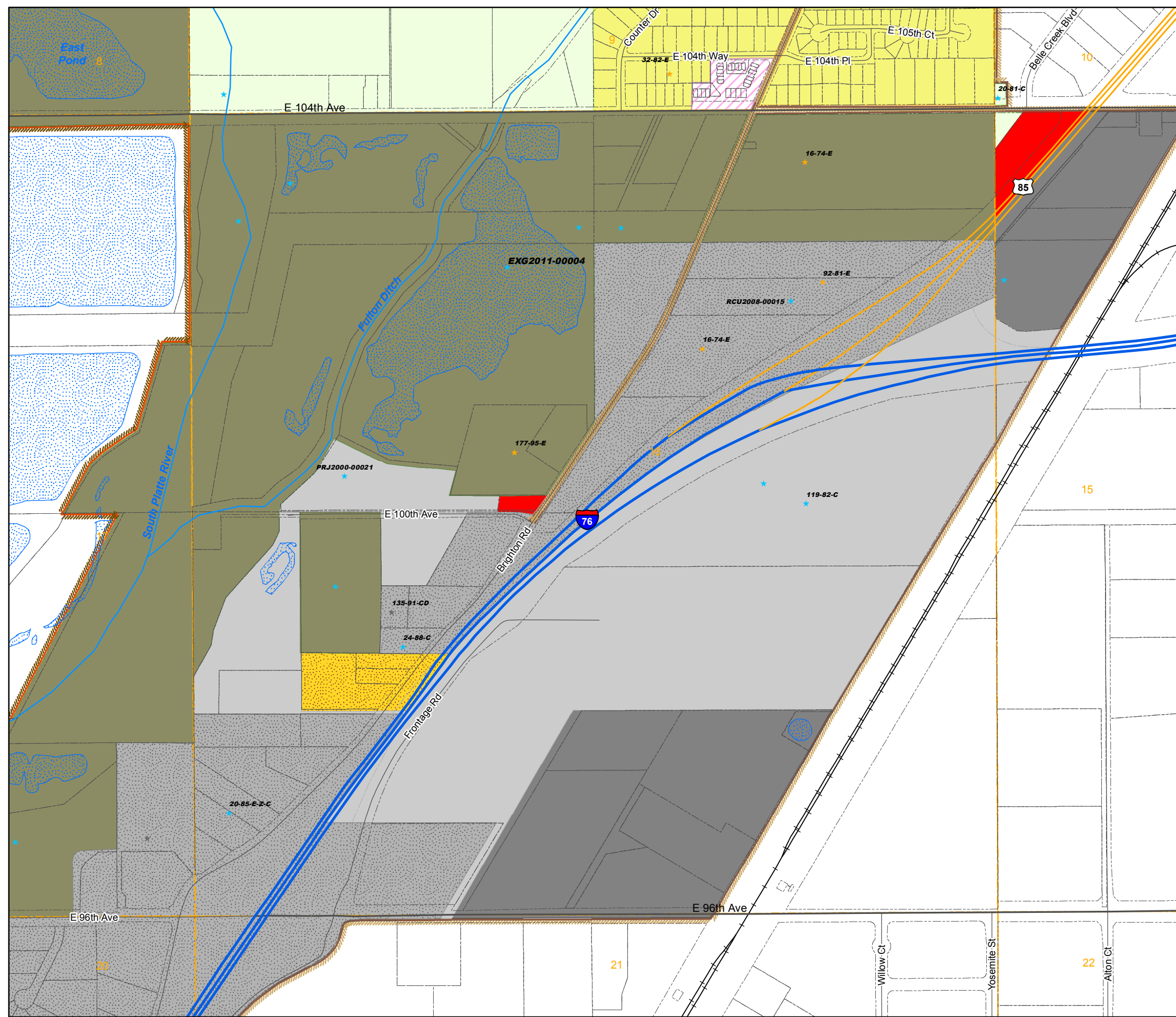


Zoning Map Adams County, Colorado

January 04, 2016

LEGEND


- | | | | | |
|-----|-----|-----|----------|-------|
| A-1 | C-1 | CO | M-H | R-1-C |
| A-2 | C-2 | DIA | P-U-D | R-2 |
| A-3 | C-3 | I-1 | P-U-D(P) | R-3 |
| AV | C-4 | I-2 | PL | R-4 |
| C-0 | C-5 | I-3 | R-1-A | R-E |
| | | | | TOD |
-
- | | |
|-----------------------|------------------------|
| AIZ Overlay | Airport Height Overlay |
| Airport Noise Overlay | Flammable Gas Overlay |
-
- | | | |
|---------|-----------------|------------|
| Arvada | Brighton | Lochbuie |
| Aurora | Commerce City | Northglenn |
| Bennett | Federal Heights | Thornton |
| | Westminster | |
-
- | | |
|------------------------------|-----------------------------------|
| ★ Certificate of Designation | ★ Exemption |
| ★ Conditional Use | ★ Livestock Confinement Operation |
| ★ Conservation Plan | ★ Waiver |



1573	1571	1569	1567	1565	1563	1561	1559	1557	1555	1553	1551
1719	1721	1723	1725	1727	1729	1731	1733	1735	1737	1739	1741
1825	1823	1821	1819	1817	1815	1813	1811	1809	1807	1805	1803

5	4	3
8	9	10
17	16	15
20	21	22
29	28	27

NW	NE	NW	NE	NW	NE
1573	1573	1571	1571	1569	1569
SW	SE	SW	SE	SW	SE
1573	1573	1571	1571	1569	1569
NW	NE	NW	NE	NW	NE
1719	1719	1721	1721	1723	1723
SW	SE	SW	SE	SW	SE
1719	1719	1721	1721	1723	1723
NW	NE	NW	NE	NW	NE
1825	1825	1823	1823	1821	1821
		SE	SW	SE	
		1823	1821	1821	



Disclaimer :
This map is produced for cartographic representation only and may contain information that is no longer current. Adams County assumes no responsibility of any kind for use of this map.

Prepared by Adams County Business Solutions Group
4430 S. Adams County Pkwy.
Brighton, CO 80601
Tel: 720.523.6800
www.adcogov.org/gis



1721-16
T2S R67W

Zoning Map Adams County, Colorado

January 04, 2016

LEGEND

- | | | | | | | | | | |
|--|-----|--|-----|--|-----|--|----------|--|-------|
| | A-1 | | C-1 | | CO | | M-H | | R-1-C |
| | A-2 | | C-2 | | DIA | | P-U-D | | R-2 |
| | A-3 | | C-3 | | I-1 | | P-U-D(P) | | R-3 |
| | AV | | C-4 | | I-2 | | PL | | R-4 |
| | C-0 | | C-5 | | I-3 | | R-1-A | | R-E |
| | | | | | | | TOD | | |

- | | | | |
|--|-----------------------|--|------------------------|
| | AIZ Overlay | | Airport Height Overlay |
| | Airport Noise Overlay | | Flammable Gas Overlay |


- | | | | | | |
|--|---------|--|-----------------|--|------------|
| | Arvada | | Brighton | | Lochbuie |
| | Aurora | | Commerce City | | Northglenn |
| | Bennett | | Federal Heights | | Thornton |
| | | | Westminster | | |

- ★ Certificate of Designation
- ★ Exemption
- ★ Conditional Use
- ★ Livestock Confinement Operation
- ★ Conservation Plan
- ★ Waiver

1573	1571	1569	1567	1565	1563	1561	1559	1557	1555	1553	1551
1719	1721	1723	1725	1727	1729	1731	1733	1735	1737	1739	1741
1825	1823	1821	1819	1817	1815	1813	1811	1809	1807	1805	1803

1	6	5	4
12	7	8	9
13	18	17	
24	19	20	
25	30	29	

NW	NE	NW	NE	NW	NE
1573	1573	1571	1571	1569	1569
SW	SE	SW	SE	SW	SE
1573	1573	1571	1571	1569	1569
NW	NE	NW	NE	NW	NE
1719	1719	1721	1721	1723	1723
SW	SE	SW	SE	SW	SE
1719	1719	1721	1721	1723	1723
NW	NE	NW	NE	NW	NE
1825	1825	1823	1823	1821	1821
		SE	SW	SE	
		1823	1821	1821	

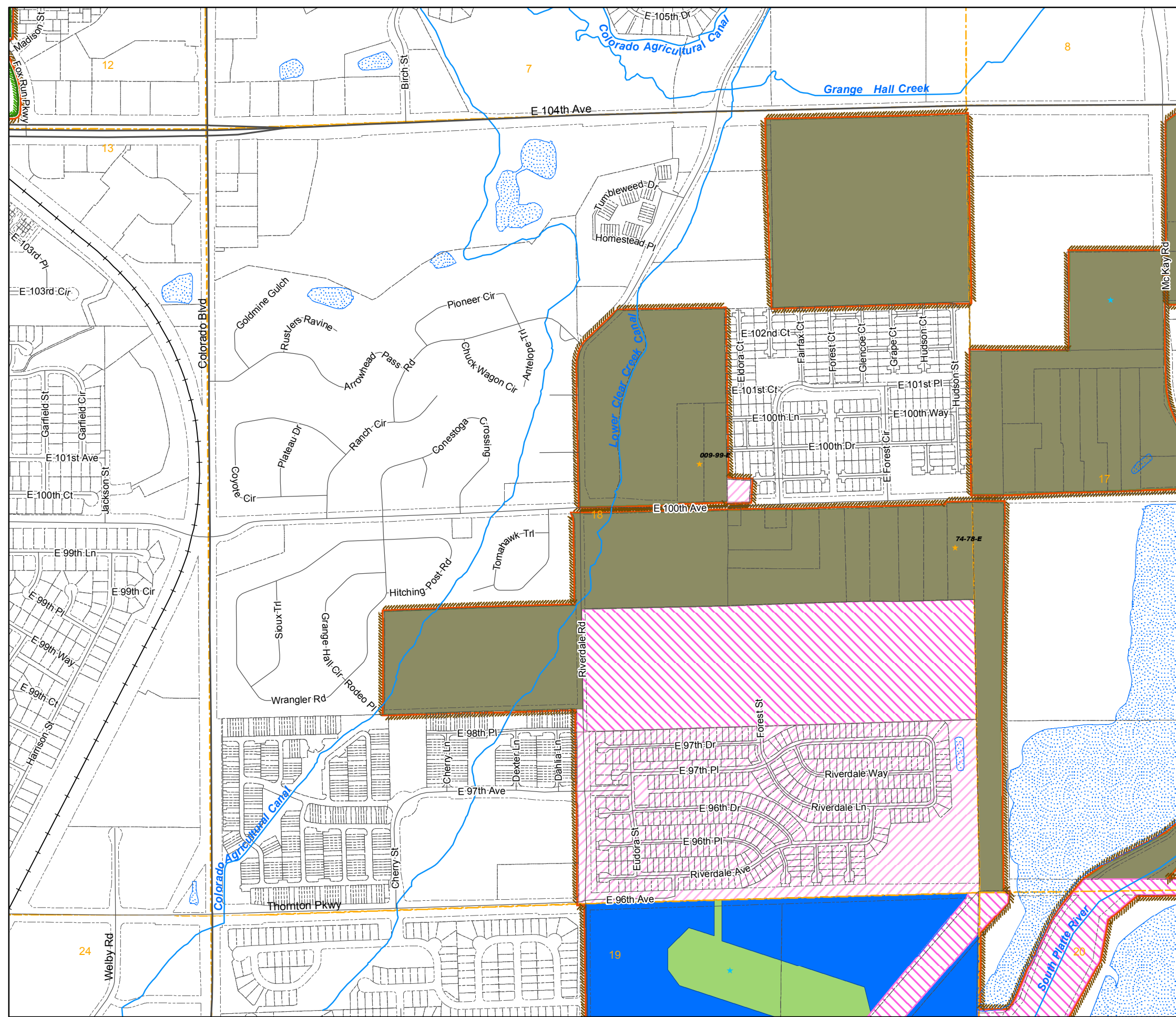


Disclaimer:
This map is produced for cartographic representation only and may contain information that is no longer current. Adams County assumes no responsibility of any kind for use of this map.

Prepared by Adams County
Business Solutions Group
4430 S. Adams County Pkwy.
Brighton, CO 80601
Tel: 720.523.6800
www.adcogov.org/gis



1721-18
T2S R67W



Zoning Map Adams County, Colorado

January 04, 2016

LEGEND

- | | | | | | | | | | |
|--|-----|--|-----|--|-----|--|----------|--|-------|
| | A-1 | | C-1 | | CO | | M-H | | R-1-C |
| | A-2 | | C-2 | | DIA | | P-U-D | | R-2 |
| | A-3 | | C-3 | | I-1 | | P-U-D(P) | | R-3 |
| | AV | | C-4 | | I-2 | | PL | | R-4 |
| | C-0 | | C-5 | | I-3 | | R-1-A | | R-E |
| | | | | | | | TOD | | |

- | | | | |
|--|-----------------------|--|------------------------|
| | AIZ Overlay | | Airport Height Overlay |
| | Airport Noise Overlay | | Flammable Gas Overlay |

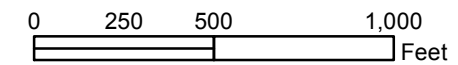
- | | | | | | |
|--|---------|--|-----------------|--|------------|
| | Arvada | | Brighton | | Lochbuie |
| | Aurora | | Commerce City | | Northglenn |
| | Bennett | | Federal Heights | | Thornton |
| | | | Westminster | | |

- ★ Certificate of Designation
- ★ Exemption
- ★ Conditional Use
- ★ Livestock Confinement Operation
- ★ Conservation Plan
- ★ Waiver

1573	1571	1569	1567	1565	1563	1561	1559	1557	1555	1553	1551
1719	1721	1723	1725	1727	1729	1731	1733	1735	1737	1739	1741
1825	1823	1821	1819	1817	1815	1813	1811	1809	1807	1805	1803

7	8	9
18	17	16
19	20	21
30	29	28
31	32	33

NW	NE	NW	NE	NW	NE
1573	1573	1571	1571	1569	1569
SW	SE	SW	SE	SW	SE
1573	1573	1571	1571	1569	1569
NW	NE	NW	NE	NW	NE
1719	1719	1721	1721	1723	1723
SW	SE	SW	SE	SW	SE
1719	1719	1721	1721	1723	1723
NW	NE	NW	NE	NW	NE
1825	1825	1823	1823	1821	1821
		SE	SW	SE	
		1823	1821	1821	

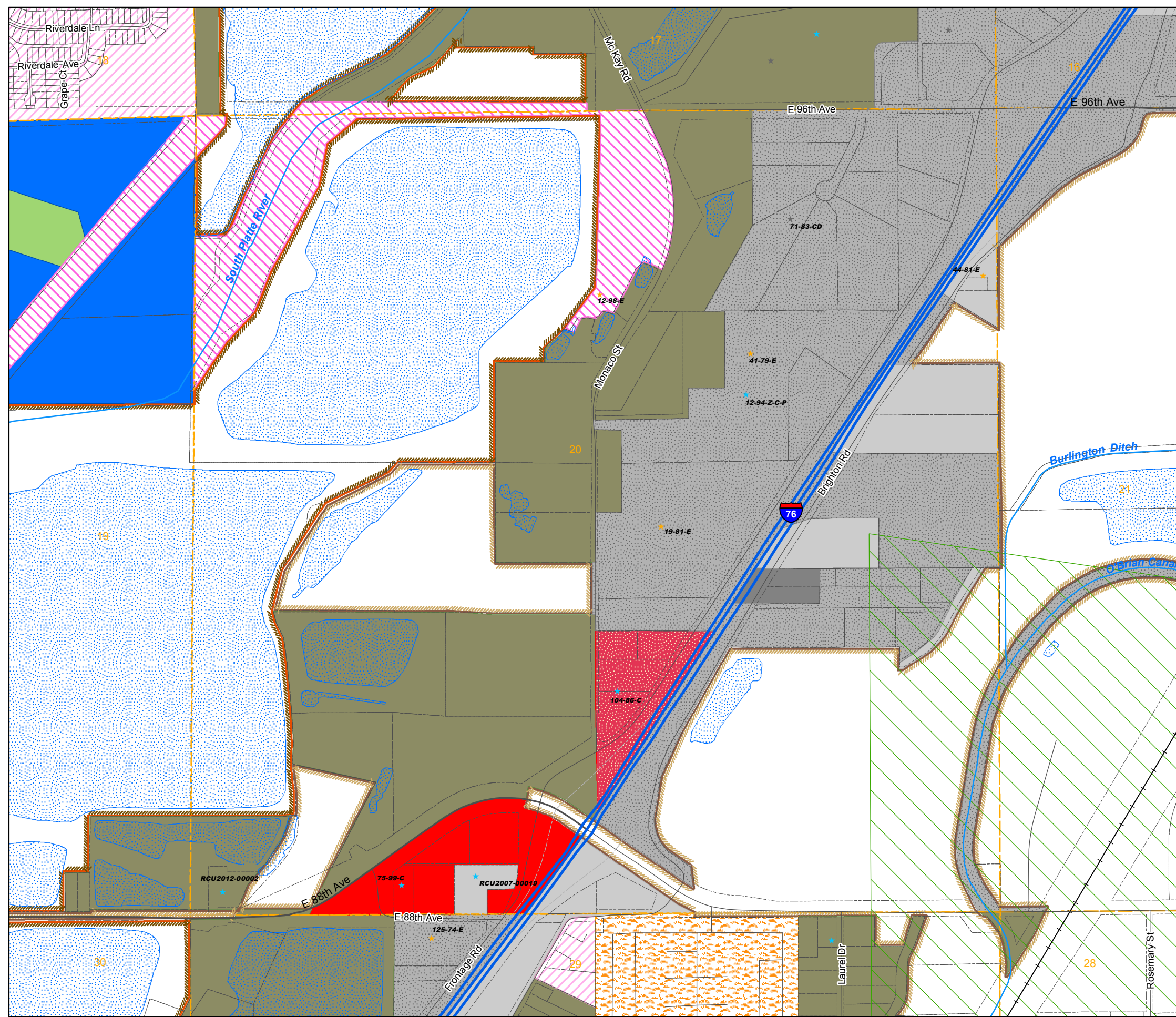


Disclaimer:
This map is produced for cartographic representation only and may contain information that is no longer current. Adams County assumes no responsibility of any kind for use of this map.

Prepared by Adams County
Business Solutions Group
4430 S. Adams County Pkwy.
Brighton, CO 80601
Tel: 720.523.6800
www.adcogov.org/gis



1721-20
T2S R67W



Zoning Map Adams County, Colorado

January 04, 2016

LEGEND

- A-1
- A-2
- A-3
- AV
- C-0
- C-1
- C-2
- C-3
- C-4
- C-5
- CO
- DIA
- I-1
- I-2
- I-3
- M-H
- P-U-D
- P-U-D(P)
- PL
- R-1-A
- R-1-C
- R-2
- R-3
- R-4
- R-E
- TOD

- AIZ Overlay
- Airport Height Overlay
- Airport Noise Overlay
- Flammable Gas Overlay


- Arvada
- Brighton
- Lochbuie
- Aurora
- Commerce City
- Northglenn
- Bennett
- Federal Heights
- Thornton
- Westminster

- Certificate of Designation
- Exemption
- Conditional Use
- Livestock Confinement Operation
- Conservation Plan
- Waiver

1573	1571	1569	1567	1565	1563	1561	1559	1557	1555	1553	1551
1719	1721	1723	1725	1727	1729	1731	1733	1735	1737	1739	1741
1825	1823	1821	1819	1817	1815	1813	1811	1809	1807	1805	1803

17	16	15
20	21	22
29	28	27
32	33	34
5	4	3

NW	NE	NW	NE	NW	NE
1573	1573	1571	1571	1569	1569
SW	SE	SW	SE	SW	SE
1573	1573	1571	1571	1569	1569
NW	NE	NW	NE	NW	NE
1719	1719	1721	1721	1723	1723
SW	SE	SW	SE	SW	SE
1719	1719	1721	1721	1723	1723
NW	NE	NW	NE	NW	NE
1825	1825	1823	1823	1821	1821
		SE	SW	SE	
		1823	1821	1821	



Disclaimer :
This map is produced for cartographic representation only and may contain information that is no longer current. Adams County assumes no responsibility of any kind for use of this map.

Prepared by Adams County
Business Solutions Group
4430 S. Adams County Pkwy.
Brighton, CO 80601
Tel: 720.523.6800
www.adcogov.org/gis



1721-28
T2S R67W



Zoning Map Adams County, Colorado

January 04, 2016

LEGEND

- | | | | | | | | | | |
|--|-----|--|-----|--|-----|--|----------|--|-------|
| | A-1 | | C-1 | | CO | | M-H | | R-1-C |
| | A-2 | | C-2 | | DIA | | P-U-D | | R-2 |
| | A-3 | | C-3 | | I-1 | | P-U-D(P) | | R-3 |
| | AV | | C-4 | | I-2 | | PL | | R-4 |
| | C-0 | | C-5 | | I-3 | | R-1-A | | R-E |
| | | | | | | | TOD | | |

- | | | | |
|--|-----------------------|--|------------------------|
| | AIZ Overlay | | Airport Height Overlay |
| | Airport Noise Overlay | | Flammable Gas Overlay |

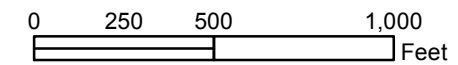
- | | | | | | |
|--|---------|--|-----------------|--|------------|
| | Arvada | | Brighton | | Lochbuie |
| | Aurora | | Commerce City | | Northglenn |
| | Bennett | | Federal Heights | | Thornton |
| | | | Westminster | | |

- | | | | |
|---|----------------------------|---|---------------------------------|
| ★ | Certificate of Designation | ★ | Exemption |
| ★ | Conditional Use | ★ | Livestock Confinement Operation |
| ★ | Conservation Plan | ★ | Waiver |

1573	1571	1569	1567	1565	1563	1561	1559	1557	1555	1553	1551
1719	1721	1723	1725	1727	1729	1731	1733	1735	1737	1739	1741
1825	1823	1821	1819	1817	1815	1813	1811	1809	1807	1805	1803

18	17	16
19	20	21
30	29	28
31	32	33
6	5	4

NW	NE	NW	NE	NW	NE
1573	1573	1571	1571	1569	1569
SW	SE	SW	SE	SW	SE
1573	1573	1571	1571	1569	1569
NW	NE	NW	NE	NW	NE
1719	1719	1721	1721	1723	1723
SW	SE	SW	SE	SW	SE
1719	1719	1721	1721	1723	1723
NW	NE	NW	NE	NW	NE
1825	1825	1823	1823	1821	1821
		SE	SW	SE	
		1823	1821	1821	

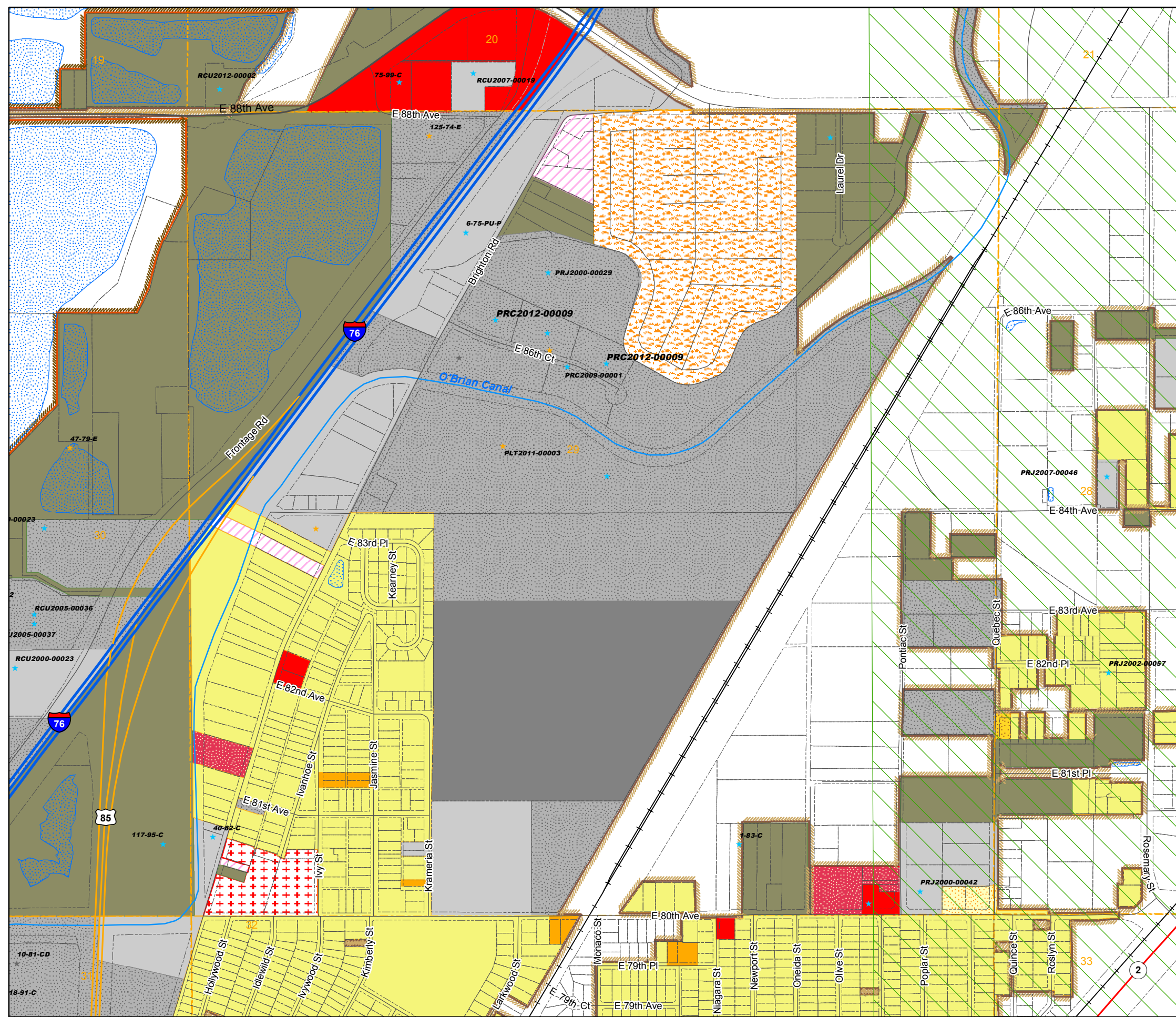


Disclaimer:
This map is produced for cartographic representation only and may contain information that is no longer current. Adams County assumes no responsibility of any kind for use of this map.

Prepared by Adams County
Business Solutions Group
4430 S. Adams County Pkwy.
Brighton, CO 80601
Tel: 720.523.6800
www.adcogov.org/gis



1721-29
T2S R67W

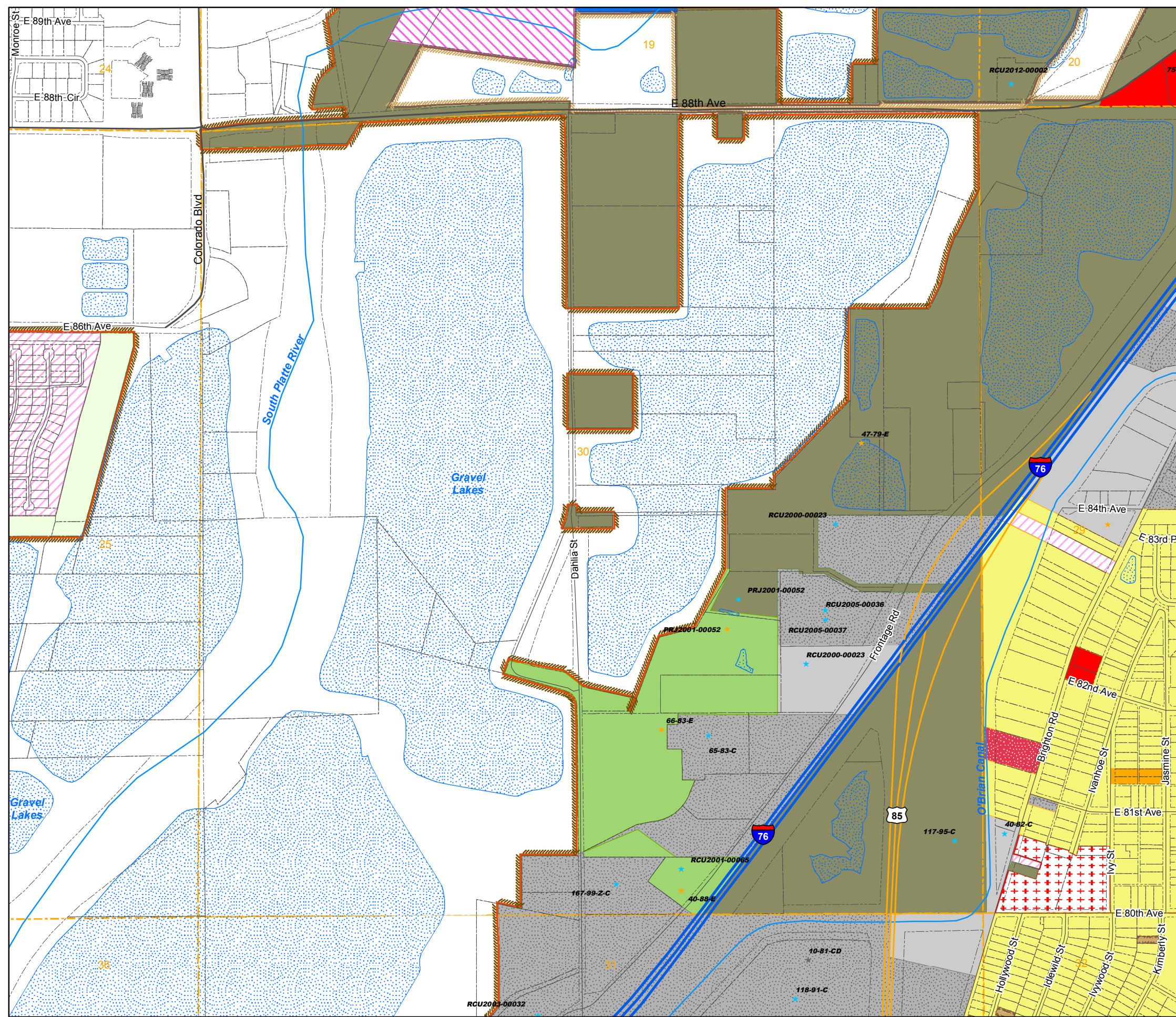


Zoning Map Adams County, Colorado

January 04, 2016

LEGEND

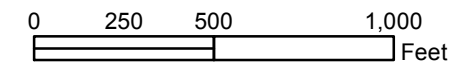
- | | | | | |
|-----|-----|-----|----------|-------|
| A-1 | C-1 | CO | M-H | R-1-C |
| A-2 | C-2 | DIA | P-U-D | R-2 |
| A-3 | C-3 | I-1 | P-U-D(P) | R-3 |
| AV | C-4 | I-2 | PL | R-4 |
| C-0 | C-5 | I-3 | R-1-A | R-E |
| | | | R-1-A | TOD |
-
- | | |
|-----------------------|------------------------|
| AIZ Overlay | Airport Height Overlay |
| Airport Noise Overlay | Flammable Gas Overlay |
-
- | | | |
|---------|-----------------|-------------|
| Arvada | Brighton | Lochbuie |
| Aurora | Commerce City | Northglenn |
| Bennett | Federal Heights | Thornton |
| | | Westminster |
-
- | | |
|------------------------------|-----------------------------------|
| ★ Certificate of Designation | ★ Exemption |
| ★ Conditional Use | ★ Livestock Confinement Operation |
| ★ Conservation Plan | ★ Waiver |



1573	1571	1569	1567	1565	1563	1561	1559	1557	1555	1553	1551
1719	1721	1723	1725	1727	1729	1731	1733	1735	1737	1739	1741
1825	1823	1821	1819	1817	1815	1813	1811	1809	1807	1805	1803

13	18	17
24	19	20
25	30	29
36	31	32
1	6	5

NW	NE	NW	NE	NW	NE
1573	1573	1571	1571	1569	1569
SW	SE	SW	SE	SW	SE
1573	1573	1571	1571	1569	1569
NW	NE	NW	NE	NW	NE
1719	1719	1721	1721	1723	1723
SW	SE	SW	SE	SW	SE
1719	1719	1721	1721	1723	1723
NW	NE	NW	NE	NW	NE
1825	1825	1823	1823	1821	1821
		SE	SW	SE	
		1823	1821	1821	



Disclaimer:
This map is produced for cartographic representation only and may contain information that is no longer current. Adams County assumes no responsibility of any kind for use of this map.

Prepared by Adams County Business Solutions Group
4430 S. Adams County Pkwy.
Brighton, CO 80601
Tel: 720.523.6800
www.adcogov.org/gis



1721-30
T2S R67W

Zoning Map Adams County, Colorado

January 04, 2016

LEGEND

- | | | | | |
|-----|-----|-----|----------|-------|
| A-1 | C-1 | CO | M-H | R-1-C |
| A-2 | C-2 | DIA | P-U-D | R-2 |
| A-3 | C-3 | I-1 | P-U-D(P) | R-3 |
| AV | C-4 | I-2 | PL | R-4 |
| C-0 | C-5 | I-3 | R-1-A | R-E |
| | | | | TOD |

- | | |
|-----------------------|------------------------|
| AIZ Overlay | Airport Height Overlay |
| Airport Noise Overlay | Flammable Gas Overlay |

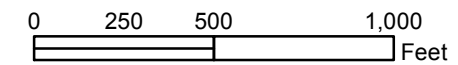
- | | | |
|---------|-----------------|------------|
| Arvada | Brighton | Lochbuie |
| Aurora | Commerce City | Northglenn |
| Bennett | Federal Heights | Thornton |
| | Westminster | |

- ★ Certificate of Designation
- ★ Exemption
- ★ Conditional Use
- ★ Livestock Confinement Operation
- ★ Conservation Plan
- ★ Waiver

1573	1571	1569	1567	1565	1563	1561	1559	1557	1555	1553	1551
1719	1721	1723	1725	1727	1729	1731	1733	1735	1737	1739	1741
1825	1823	1821	1819	1817	1815	1813	1811	1809	1807	1805	1803

24	19	20
25	30	29
36	31	32
1	6	5
12	7	8

NW	NE	NW	NE	NW	NE
1573	1573	1571	1571	1569	1569
SW	SE	SW	SE	SW	SE
1573	1573	1571	1571	1569	1569
NW	NE	NW	NE	NW	NE
1719	1719	1721	1721	1723	1723
SW	SE	SW	SE	SW	SE
1719	1719	1721	1721	1723	1723
NW	NE	NW	NE	NW	NE
1825	1825	1823	1823	1821	1821
		SE	SW	SE	
		1823	1821	1821	

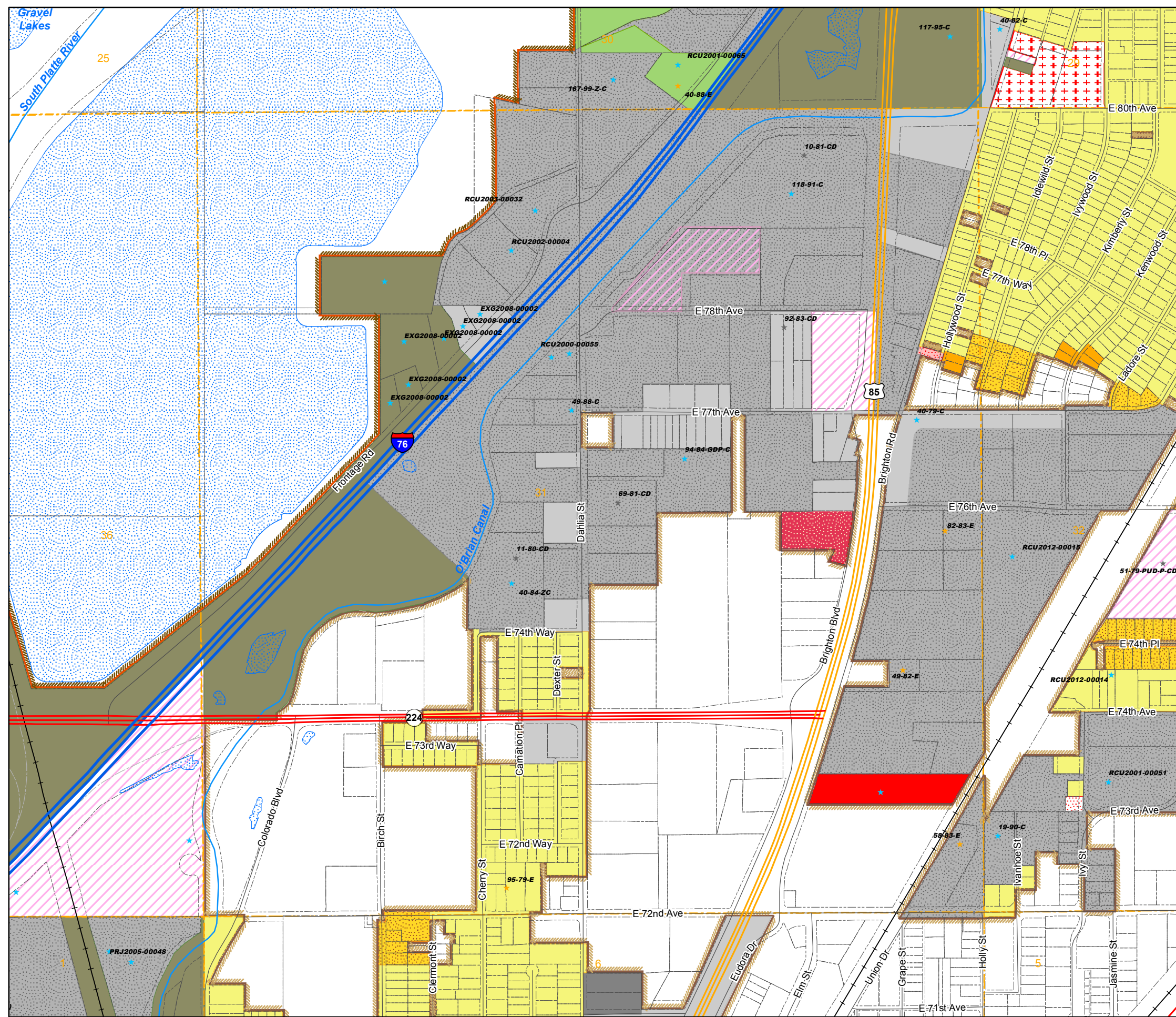


Disclaimer:
This map is produced for cartographic representation only and may contain information that is no longer current. Adams County assumes no responsibility of any kind for use of this map.

Prepared by Adams County
Business Solutions Group
4430 S. Adams County Pkwy.
Brighton, CO 80601
Tel: 720.523.6800
www.adcogov.org/gis



1721-31
T2S R67W



Zoning Map Adams County, Colorado

January 04, 2016

LEGEND

- | | | | | |
|--|--|--|--|--|
| | | | | |
| | | | | |
| | | | | |
| | | | | |
| | | | | |
| | | | | |

- | | |
|--|--|
| | |
| | |

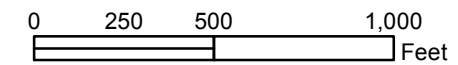
- | | | |
|--|--|--|
| | | |
| | | |
| | | |
| | | |

- | | |
|--|--|
| | |
| | |
| | |

1573	1571	1569	1567	1565	1563	1561	1559	1557	1555	1553	1551
1719	1721	1723	1725	1727	1729	1731	1733	1735	1737	1739	1741
1825	1823	1821	1819	1817	1815	1813	1811	1809	1807	1805	1803

19	20	21
30	29	28
31	32	33
6	5	4
7	8	9

NW	NE	NW	NE	NW	NE
1573	1573	1571	1571	1569	1569
SW	SE	SW	SE	SW	SE
1573	1573	1571	1571	1569	1569
NW	NE	NW	NE	NW	NE
1719	1719	1721	1721	1723	1723
SW	SE	SW	SE	SW	SE
1719	1719	1721	1721	1723	1723
NW	NE	NW	NE	NW	NE
1825	1825	1823	1823	1821	1821
		SE	SW	SE	
		1823	1821	1821	

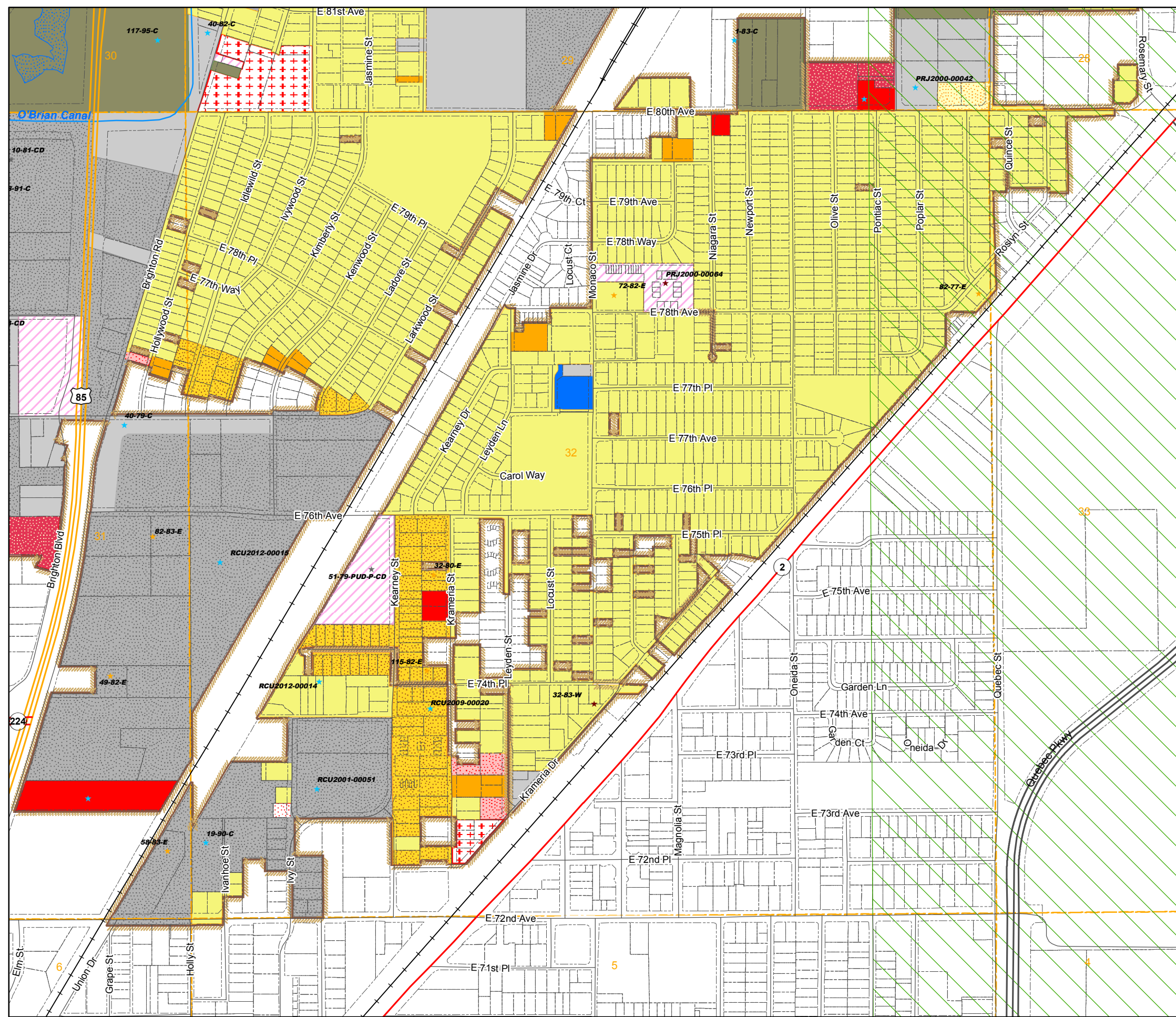


Disclaimer:
This map is prepared for cartographic representation only and may contain information that is no longer current. Adams County assumes no responsibility of any kind for use of this map.

Prepared by Adams County
Business Solutions Group
4430 S. Adams County Pkwy.
Brighton, CO 80601
Tel: 720.523.6800
www.adcogov.org/gis



1721-32
T2S R67W



Zoning Map Adams County, Colorado

January 04, 2016

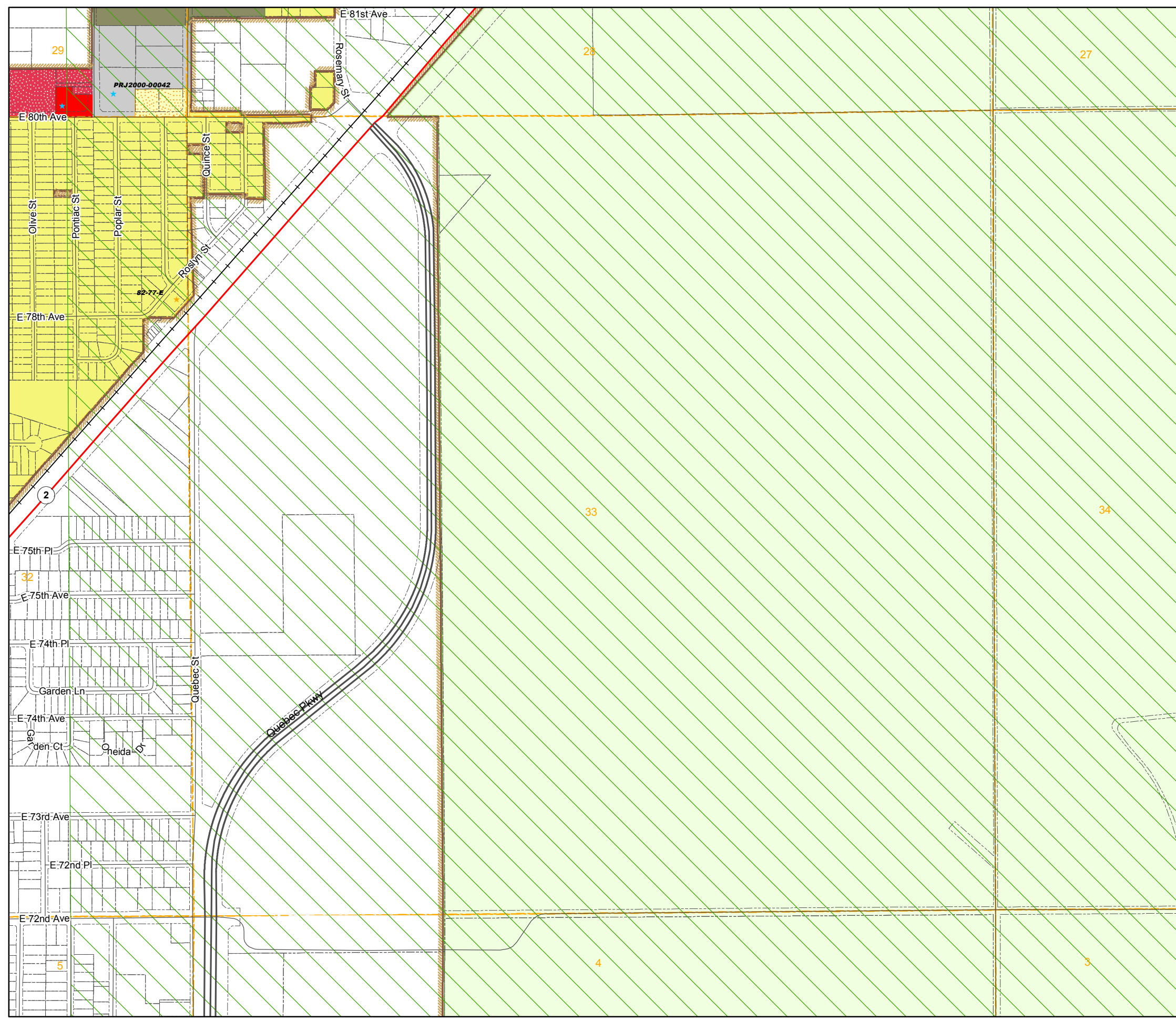
LEGEND

- | | | | | |
|-----|-----|-----|----------|-------|
| A-1 | C-1 | CO | M-H | R-1-C |
| A-2 | C-2 | DIA | P-U-D | R-2 |
| A-3 | C-3 | I-1 | P-U-D(P) | R-3 |
| AV | C-4 | I-2 | PL | R-4 |
| C-0 | C-5 | I-3 | R-1-A | R-E |
| | | | | TOD |

- | | |
|-----------------------|------------------------|
| AIZ Overlay | Airport Height Overlay |
| Airport Noise Overlay | Flammable Gas Overlay |

- | | | |
|---------|-----------------|------------|
| Arvada | Brighton | Lochbuie |
| Aurora | Commerce City | Northglenn |
| Bennett | Federal Heights | Thornton |
| | Westminster | |


- ★ Certificate of Designation
- ★ Exemption
- ★ Conditional Use
- ★ Livestock Confinement Operation
- ★ Conservation Plan
- ★ Waiver



1573	1571	1569	1567	1565	1563	1561	1559	1557	1555	1553	1551
1719	1721	1723	1725	1727	1729	1731	1733	1735	1737	1739	1741
1825	1823	1821	1819	1817	1815	1813	1811	1809	1807	1805	1803

20	21	22
29	28	27
32	33	34
5	4	3
8	9	

NW	NE	NW	NE	NW	NE
1573	1573	1571	1571	1569	1569
SW	SE	SW	SE	SW	SE
1573	1573	1571	1571	1569	1569
NW	NE	NW	NE	NW	NE
1719	1719	1721	1721	1723	1723
SW	SE	SW	SE	SW	SE
1719	1719	1721	1721	1723	1723
NW	NE	NW	NE	NW	NE
1825	1825	1823	1823	1821	1821
		SE	SW	SE	
		1823	1821	1821	



Disclaimer :
This map is produced for cartographic representation only and may contain information that is no longer current. Adams County assumes no responsibility of any kind for use of this map.

Prepared by Adams County
Business Solutions Group
4430 S. Adams County Pkwy.
Brighton, CO 80601
Tel: 720.523.6800
www.adcogov.org/gis



1721-33
T2S R67W

Zoning Map Adams County, Colorado

January 04, 2016

LEGEND

- | | | | | |
|-----|-----|-----|----------|-------|
| A-1 | C-1 | CO | M-H | R-1-C |
| A-2 | C-2 | DIA | P-U-D | R-2 |
| A-3 | C-3 | I-1 | P-U-D(P) | R-3 |
| AV | C-4 | I-2 | PL | R-4 |
| C-0 | C-5 | I-3 | R-1-A | R-E |
| | | | | TOD |

- | | |
|-----------------------|------------------------|
| Flammable Gas Overlay | Airport Noise Overlay |
| AIZ Overlay | Airport Height Overlay |


- | | | |
|---------|-----------------|-------------|
| Arvada | Brighton | Lochbuie |
| Aurora | Commerce City | Northglenn |
| Bennett | Federal Heights | Thornton |
| | | Westminster |

- | | |
|------------------------------|-----------------------------------|
| ★ Certificate of Designation | ★ Exemption |
| ★ Conditional Use | ★ Livestock Confinement Operation |
| ★ Conservation Plan | ★ Waiver |

1573	1571	1569	1567	1565	1563	1561	1559	1557	1555	1553	1551
1719	1721	1723	1725	1727	1729	1731	1733	1735	1737	1739	1741
1825	1823	1821	1819	1817	1815	1813	1811	1809	1807	1805	1803

19	20	21	22	23	24	19	20	21
30	29	28	27	26	25	30	29	28
31	32	33	34	35	36	31	32	33
6	5	4	3	2	1	6	5	4
7	8	9	10	11	12	7	8	9
18	17	16	15	14	13	18	17	16
19	20	21	22	23	24	19	20	21
30	29	28	27	26	25	30	29	28
31	32	33	34	35	36	31	32	33

NW	NE	NW	NE	NW	NE
1573	1573	1571	1571	1569	1569
SW	SE	SW	SE	SW	SE
1573	1573	1571	1571	1569	1569
NW	NE	NW	NE	NW	NE
1719	1719	1721	1721	1723	1723
SW	SE	SW	SE	SW	SE
1719	1719	1721	1721	1723	1723
NW	NE	NW	NE	NW	NE
1825	1825	1823	1823	1821	1821
		SE	SW	SE	
		1823	1821	1821	

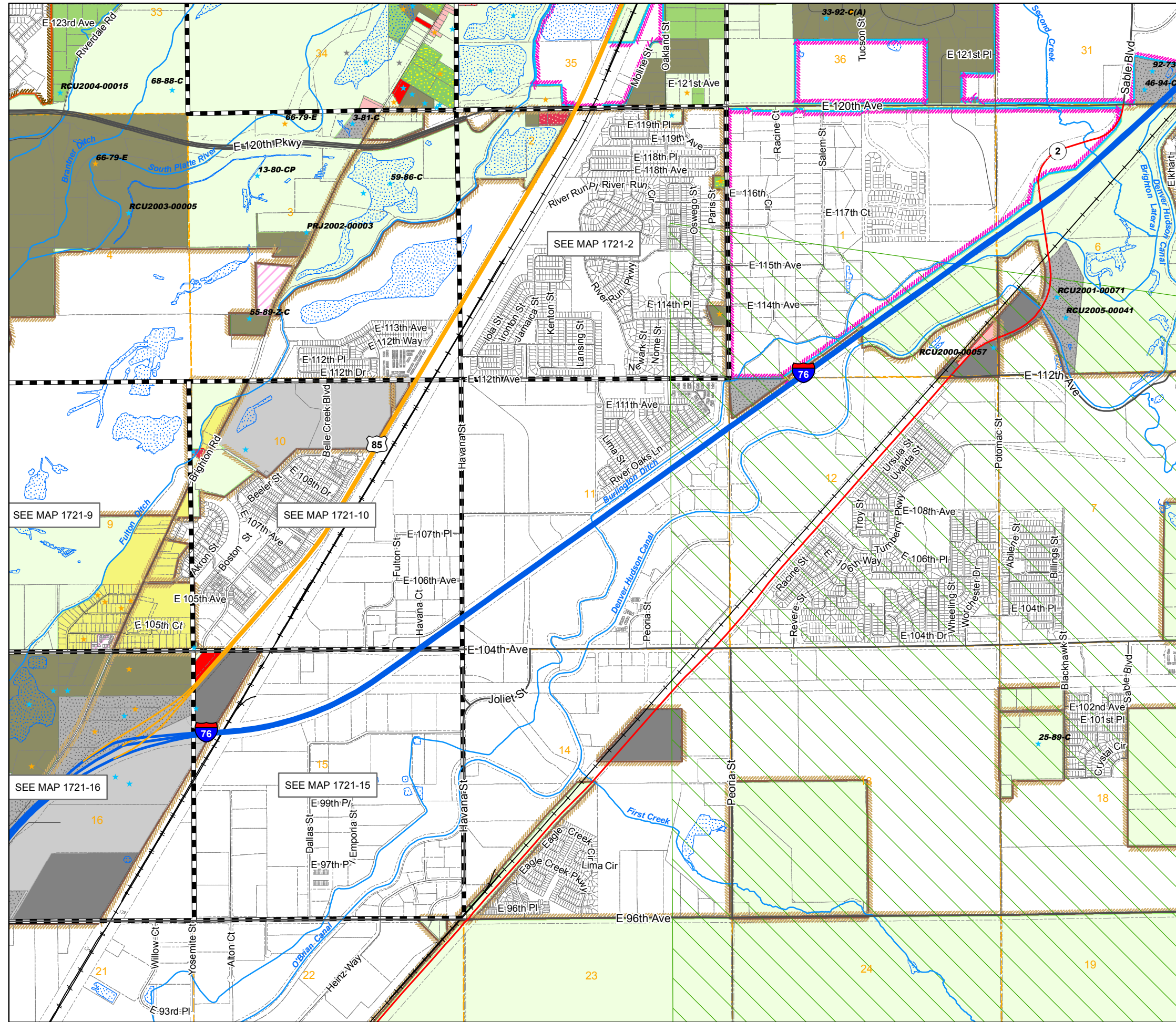


Disclaimer:
This map is produced for cartographic representation only and may contain information that is no longer current. Adams County assumes no responsibility of any kind for use of this map.

Prepared by Adams County
Business Solutions Group
4430 S. Adams County Pkwy.
Brighton, CO 80601
Tel.: 720.523.6800
www.adcogov.org/gis

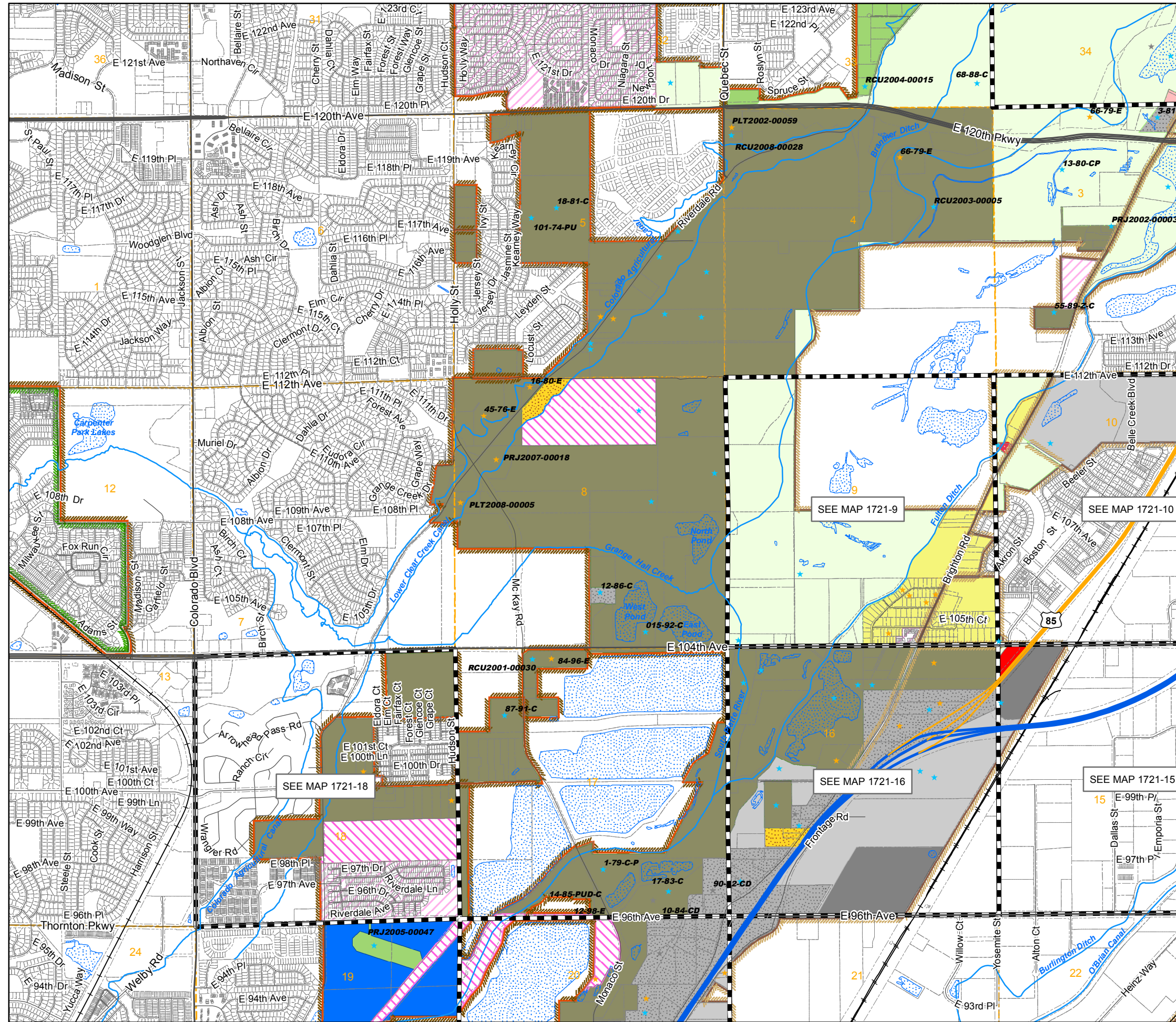


1721-NE
T2S R67W



Zoning Map Adams County, Colorado

January 04, 2016



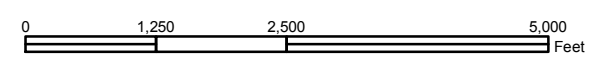
LEGEND

- A-1 [Pattern] C-1 [Pattern] CO [Pattern] M-H [Pattern] R-1-C [Color]
- A-2 [Pattern] C-2 [Pattern] DIA [Pattern] P-U-D [Pattern] R-2 [Color]
- A-3 [Pattern] C-3 [Pattern] I-1 [Pattern] P-U-D(P) [Pattern] R-3 [Color]
- AV [Pattern] C-4 [Pattern] I-2 [Pattern] PL [Color] R-4 [Color]
- C-0 [Pattern] C-5 [Color] I-3 [Pattern] R-1-A [Color] R-E [Color]
- TOD [Color]
- Flammable Gas Overlay [Pattern] Airport Noise Overlay [Pattern]
- AIZ Overlay [Pattern] Airport Height Overlay [Pattern]
- Arvada [Pattern] Brighton [Pattern] Lochbuie [Pattern]
- Aurora [Pattern] Commerce City [Pattern] Northglenn [Pattern]
- Bennett [Pattern] Federal Heights [Pattern] Thornton [Pattern]
- Westminster [Pattern]
- ★ Certificate of Designation ★ Exemption
- ★ Conditional Use ★ Livestock Confinement Operation
- ★ Conservation Plan ★ Waiver

1573	1571	1569	1567	1565	1563	1561	1559	1557	1555	1553	1551
1719	1721	1723	1725	1727	1729	1731	1733	1735	1737	1739	1741
1825	1823	1821	1819	1817	1815	1813	1811	1809	1807	1805	1803

22	23	24	19	20	21	22	23	24
27	26	25	30	29	28	27	26	25
34	35	36	31	32	33	34	35	36
3	2	1	6	5	4	3	2	1
10	11	12	7	8	9	10	11	12
15	14	13	18	17	16	15	14	13
22	23	24	19	20	21	22	23	24
27	26	25	30	29	28	27	26	25
34	35	36	31	32	33	34	35	36

NW	NE	NW	NE	NW	NE
1573	1573	1571	1571	1569	1569
SW	SE	SW	SE	SW	SE
1573	1573	1571	1571	1569	1569
NW	NE	NW	NE	NW	NE
1719	1719	1721	1721	1723	1723
SW	SE	SW	SE	SW	SE
1719	1719	1721	1721	1723	1723
NW	NE	NW	NE	NW	NE
1825	1825	1823	1823	1821	1821
SE	SW	SE	SW	SE	SW
1823	1823	1821	1821	1821	1821



Disclaimer:
This map is produced for cartographic representation only and may contain information that is no longer current. Adams County assumes no responsibility of any kind for use of this map.

Prepared by Adams County
Business Solutions Group
4430 S. Adams County Pkwy.
Brighton, CO 80601
Tel.: 720.523.6800
www.adcogov.org/gis



1721-NW
T2S R67W

Zoning Map

Adams County, Colorado

January 04, 2016

LEGEND

- A-1 C-1 CO M-H R-1-C
- A-2 C-2 DIA P-U-D R-2
- A-3 C-3 I-1 P-U-D(P) R-3
- AV C-4 I-2 PL R-4
- C-0 C-5 I-3 R-1-A R-E
- TOD

- Flammable Gas Overlay
- AIZ Overlay
- Airport Noise Overlay
- Airport Height Overlay

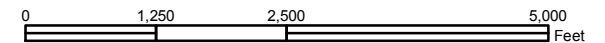
- Arvada Brighton Lochbuie
- Aurora Commerce City Northglenn
- Bennett Federal Heights Thornton
- Westminster

- ★ Certificate of Designation
- ★ Exemption
- ★ Conditional Use
- ★ Livestock Confinement Operation
- ★ Conservation Plan
- ★ Waiver

1573	1571	1569	1567	1565	1563	1561	1559	1557	1555	1553	1551
1719	1721	1723	1725	1727	1729	1731	1733	1735	1737	1739	1741
1825	1823	1821	1819	1817	1815	1813	1811	1809	1807	1805	1803

6	5	4	3	2	1	6	5	4
7	8	9	10	11	12	7	8	9
18	17	16	15	14	13	18	17	16
19	20	21	22	23	24	19	20	21
30	29	28	27	26	25	30	29	28
31	32	33	34	35	36	31	32	
6	5	4	3	2	1	6	5	
7	8	9	10	11	12	7	8	
18	17							

NW	NE	NW	NE	NW	NE
1573	1573	1571	1571	1569	1569
SW	SE	SW	SE	SW	SE
1573	1573	1571	1571	1569	1569
NW	NE	NW	NE	NW	NE
1719	1719	1721	1721	1723	1723
SW	SE	SW	SE	SW	SE
1719	1719	1721	1721	1723	1723
NW	NE	NW	NE	NW	NE
1825	1825	1823	1823	1821	1821
		SE	SW	SE	
		1823	1821	1821	

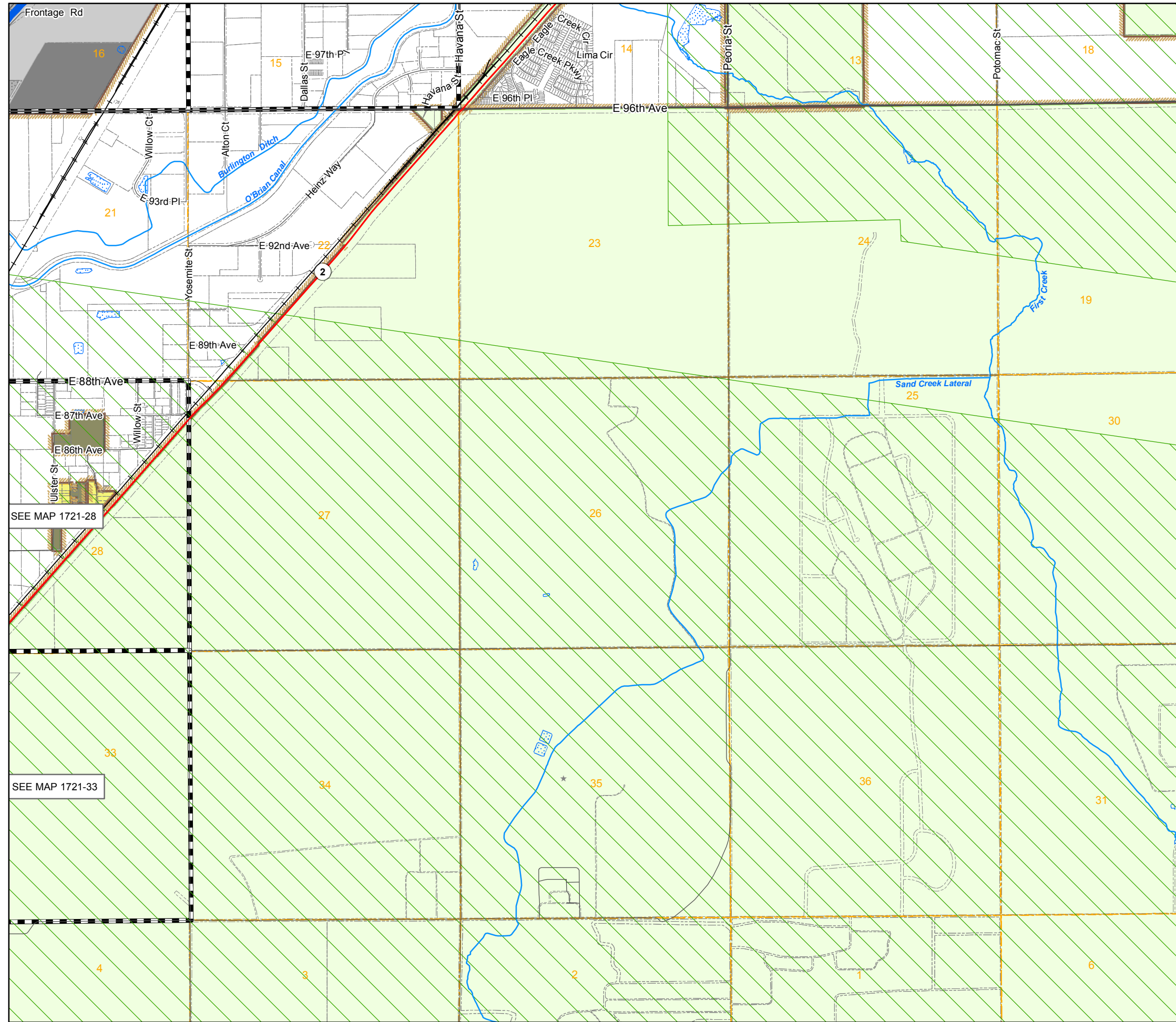


Disclaimer :
This map is produced for cartographic representation only and may contain information that is no longer current. Adams County assumes no responsibility of any kind for use of this map.

Prepared by Adams County
Business Solutions Group
4430 S. Adams County Pkwy.
Brighton, CO 80601
Tel.: 720.523.6800
www.adcogov.org/gis



1721-SE
T2S R67W



SEE MAP 1721-28

SEE MAP 1721-33

Zoning Map Adams County, Colorado

January 04, 2016

LEGEND

- A-1
- A-2
- A-3
- AV
- C-0
- C-1
- C-2
- C-3
- C-4
- C-5
- CO
- DIA
- I-1
- I-2
- I-3
- M-H
- P-U-D
- P-U-D(P)
- PL
- R-1-A
- R-1-C
- R-2
- R-3
- R-4
- R-E
- TOD

- Flammable Gas Overlay
- AIZ Overlay
- Airport Noise Overlay
- Airport Height Overlay

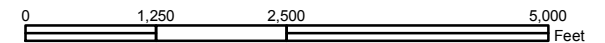
- Arvada
- Aurora
- Bennett
- Brighton
- Commerce City
- Federal Heights
- Lochbuie
- Northglenn
- Thornton
- Westminster

- Certificate of Designation
- Conditional Use
- Conservation Plan
- Exemption
- Livestock Confinement Operation
- Waiver

1573	1571	1569	1567	1565	1563	1561	1559	1557	1555	1553	1551
1719	1721	1723	1725	1727	1729	1731	1733	1735	1737	1739	1741
1825	1823	1821	1819	1817	1815	1813	1811	1809	1807	1805	1803

3	2	1	6	5	4	3	2	1
10	11	12	7	8	9	10	11	12
15	14	13	18	17	16	15	14	13
22	23	24	19	20	21	22	23	24
27	26	25	30	29	28	27	26	25
34	35	36	31	32	33	34	35	36
3	2	1	6	5	4	3	2	1
10	11	12	7	8	9	10	11	12
15	14	13	18	17	16	15	14	13

NW	NE	NW	NE	NW	NE
1573	1573	1571	1571	1569	1569
SW	SE	SW	SE	SW	SE
1573	1573	1571	1571	1569	1569
NW	NE	NW	NE	NW	NE
1719	1719	1721	1721	1723	1723
SW	SE	SW	SE	SW	SE
1719	1719	1721	1721	1723	1723
NW	NE	NW	NE	NW	NE
1825	1825	1823	1823	1821	1821
		SE	SW	SE	
		1823	1821	1821	

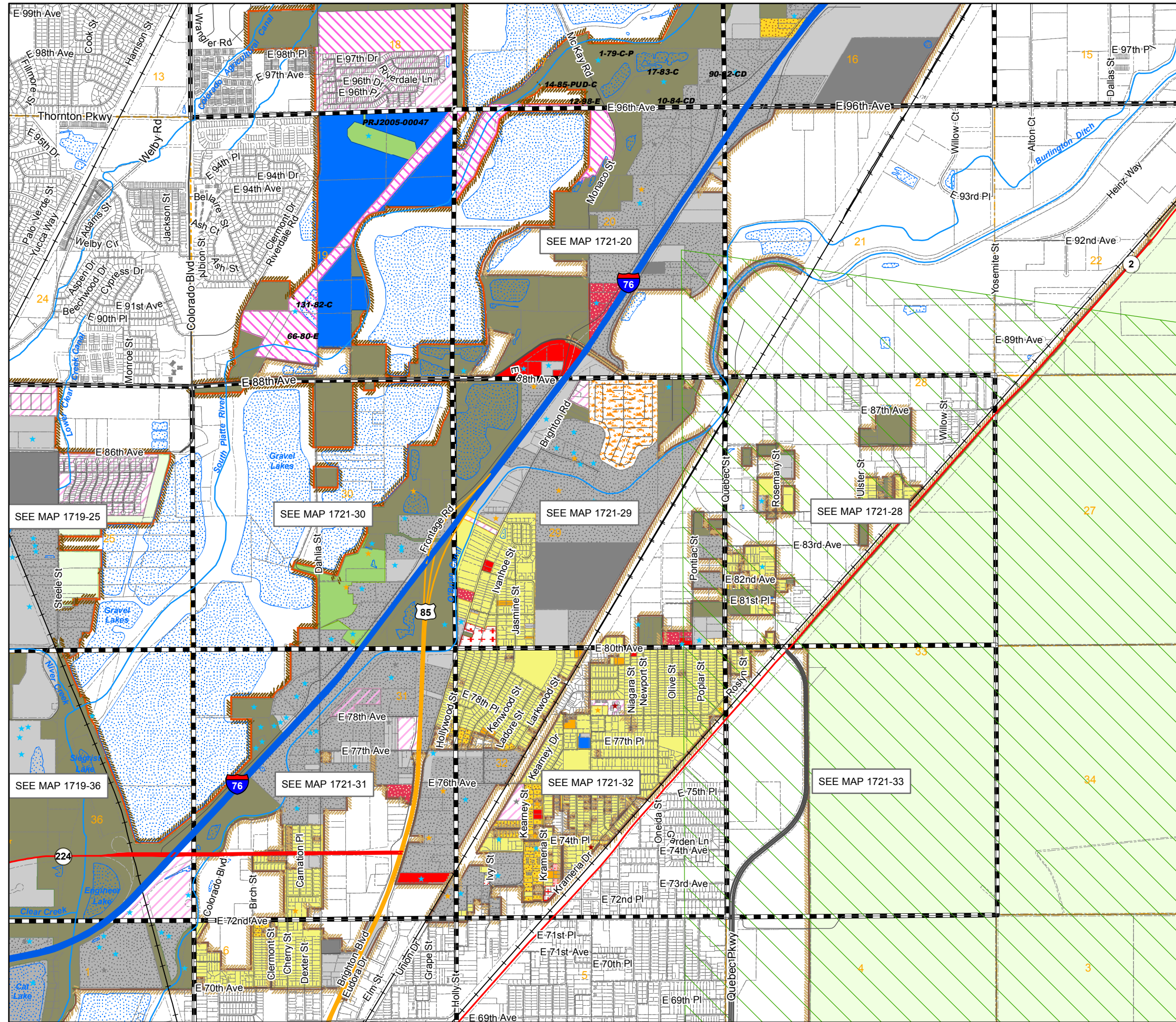


Disclaimer:
This map is produced for cartographic representation only and may contain information that is no longer current. Adams County assumes no responsibility of any kind for use of this map.

Prepared by Adams County
Business Solutions Group
4430 S. Adams County Pkwy.
Brighton, CO 80601
Tel.: 720.523.6800
www.adcogov.org/gis



1721-SW
T2S R67W



Zoning Map

Adams County, Colorado

January 04, 2016

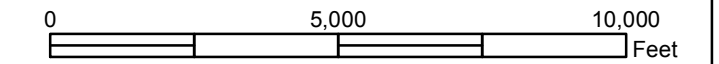
LEGEND

- | | | | | | | | | | |
|--|-----------------------|--|-----------------|------------------------|------------|--|-------------|--|-------|
| | A-1 | | C-1 | | CO | | M-H | | R-1-C |
| | A-2 | | C-2 | | DIA | | P-U-D | | R-2 |
| | A-3 | | C-3 | | I-1 | | P-U-D(P) | | R-3 |
| | AV | | C-4 | | I-2 | | PL | | R-4 |
| | C-0 | | C-5 | | I-3 | | R-1-A | | R-E |
| | AIZ Overlay | | | Airport Height Overlay | | | | | |
| | Airport Noise Overlay | | | Flammable Gas Overlay | | | | | |
| | Arvada | | Brighton | | Lochbuie | | | | |
| | Aurora | | Commerce City | | Northglenn | | | | |
| | Bennett | | Federal Heights | | Thornton | | Westminster | | |
-
- Certificate of Designation
 - Conditional Use
 - Conservation Plan
 - Exemption
 - Livestock Confinement Operation
 - Waiver

1573	1571	1569	1567	1565	1563	1561	1559	1557	1555	1553	1551
1719	1721	1723	1725	1727	1729	1731	1733	1735	1737	1739	1741
1825	1823	1821	1819	1817	1815	1813	1811	1809	1807	1805	1803


6	5	4	3	2	1
7	8	9	10	11	12
18	17	16	15	14	13
19	20	21	22	23	24
30	29	28	27	26	25
31	32	33	34	35	36

NW	NE	NW	NE	NW	NE
1573	1573	1571	1571	1569	1569
SW	SE	SW	SE	SW	SE
1573	1573	1571	1571	1569	1569
NW	NE	NW	NE	NW	NE
1719	1719	1721	1721	1723	1723
SW	SE	SW	SE	SW	SE
1719	1719	1721	1721	1723	1723
NW	NE	NW	NE	NW	NE
1825	1825	1823	1823	1821	1821
		SE	SW	SE	
		1823	1821	1821	

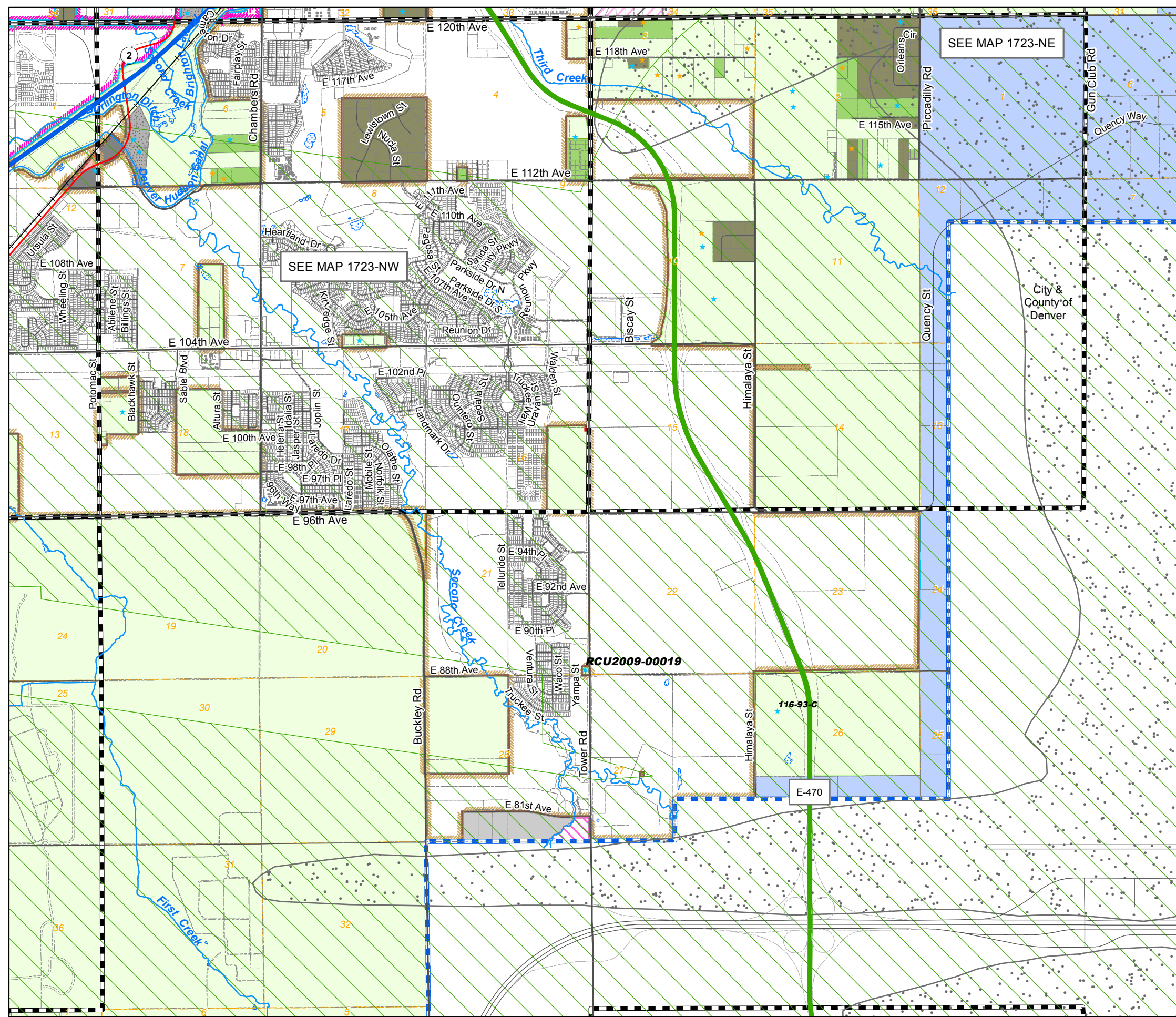


Disclaimer:
 This map is produced for cartographic representation only and may contain information that is no longer current. Adams County assumes no responsibility of any kind for use of this map.

Prepared by Adams County Business Solutions Group
 4430 S. Adams County Pkwy.
 Brighton, CO 80601
 Tel.: 720.523.6800
 www.adcogov.org/gis

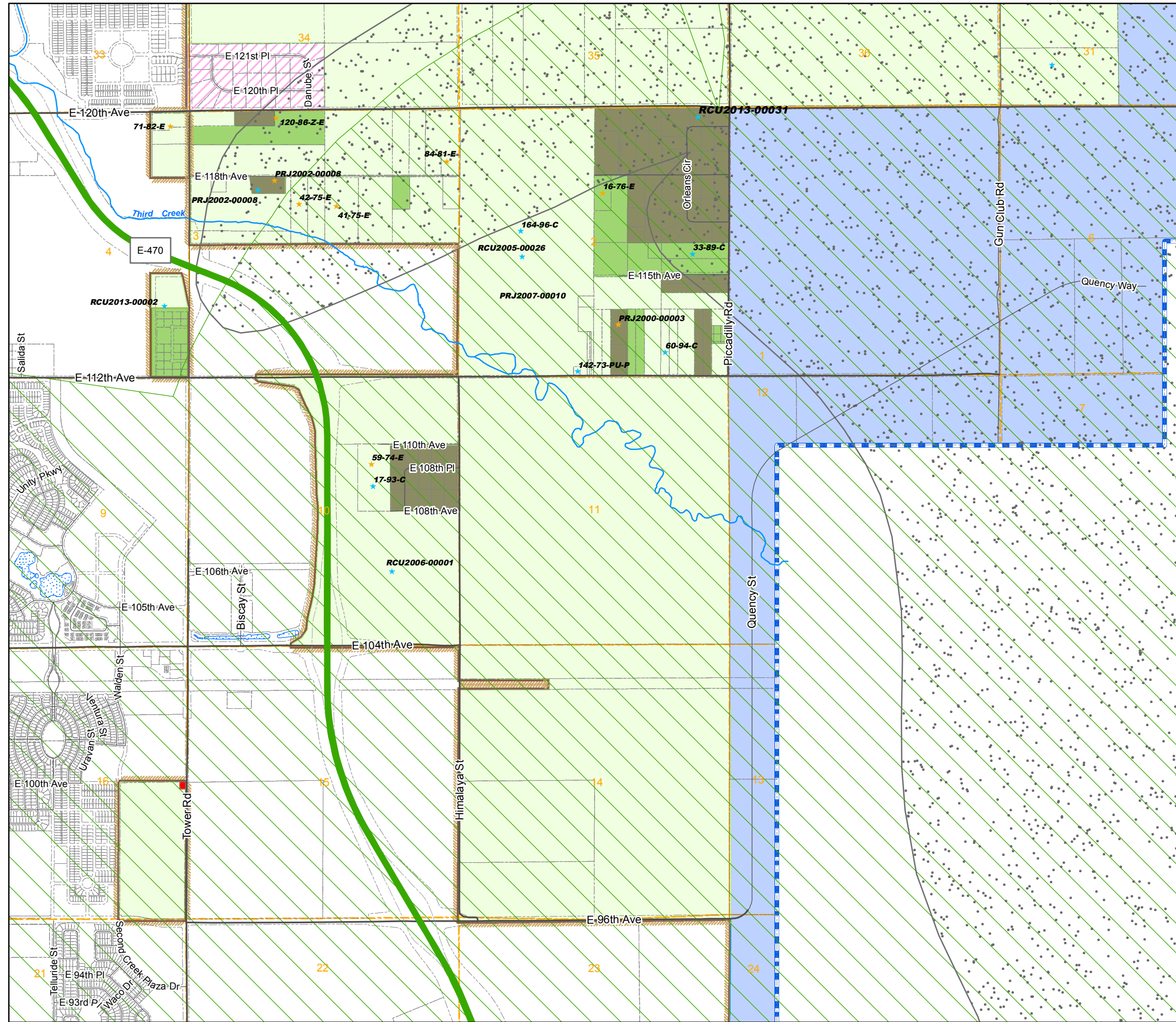


1723
 T2S R66W



Zoning Map Adams County, Colorado

January 04, 2016



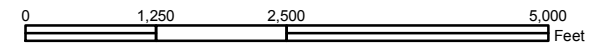
LEGEND

- A-1 (Green) C-1 (Red) CO (Green) M-H (Orange) R-1-C (Yellow)
- A-2 (Light Green) C-2 (Pink) DIA (Blue) P-U-D (Pink) R-2 (Orange)
- A-3 (Light Green) C-3 (Red) I-1 (Grey) P-U-D(P) (Pink) R-3 (Yellow)
- AV (Light Blue) C-4 (Red) I-2 (Grey) PL (Blue) R-4 (Brown)
- C-0 (Red) C-5 (Red) I-3 (Grey) R-1-A (Yellow) R-E (Green)
- TOD (Purple)
- Flammable Gas Overlay (Green X) Airport Noise Overlay (White)
- AIZ Overlay (Red X) Airport Height Overlay (Green)
- Arvada (Blue) Brighton (Pink) Lochbuie (Purple)
- Aurora (Red) Commerce City (Brown) Northglenn (Green)
- Bennett (Black) Federal Heights (Green) Thornton (Orange)
- Westminster (Purple)
- ★ Certificate of Designation ★ Exemption
- ★ Conditional Use ★ Livestock Confinement Operation
- ★ Conservation Plan ★ Waiver

1573	1571	1569	1567	1565	1563	1561	1559	1557	1555	1553	1551
1719	1721	1723	1725	1727	1729	1731	1733	1735	1737	1739	1741
1825	1823	1821	1819	1817	1815	1813	1811	1809	1807	1805	1803

19	20	21	22	23	24	19	20	21
30	29	28	27	26	25	30	29	28
31	32	33	34	35	36	31	32	33
6	5	4	3	2	1	6	5	4
7	8	9	10	11	12	7	8	9
18	17	16	15	14	13	18	17	16
19	20	21	22	23	24			
30	29	28	27	26	25			
31	32							

NW	NE	NW	NE	NW	NE
1573	1573	1571	1571	1569	1569
SW	SE	SW	SE	SW	SE
1573	1573	1571	1571	1569	1569
NW	NE	NW	NE	NW	NE
1719	1719	1721	1721	1723	1723
SW	SE	SW	SE	SW	SE
1719	1719	1721	1721	1723	1723
NW	NE	NW	NE	NW	NE
1825	1825	1823	1823	1821	1821
		SE	SW	SE	
		1823	1821	1821	



Disclaimer:
This map is produced for cartographic representation only and may contain information that is no longer current. Adams County assumes no responsibility of any kind for use of this map.

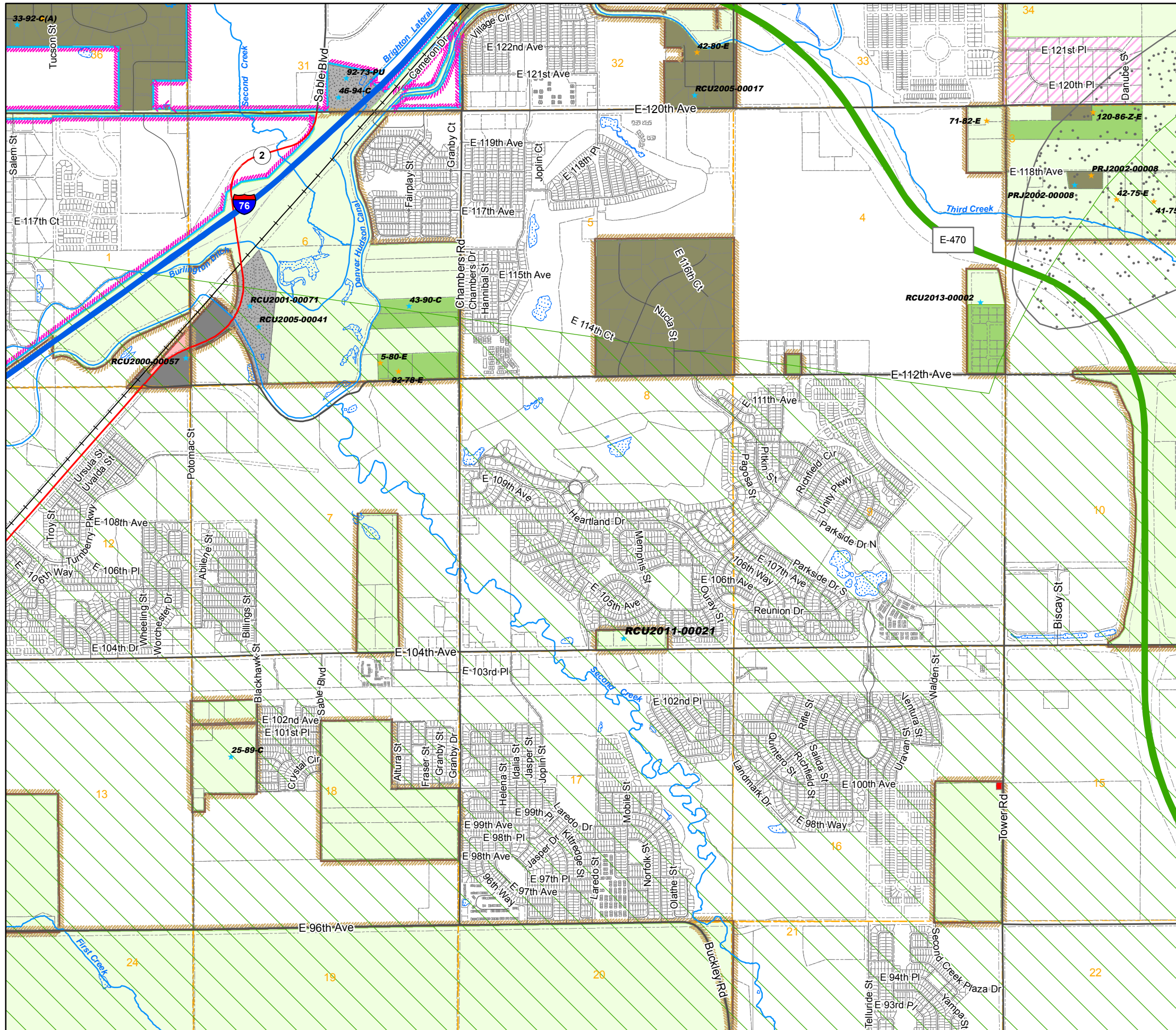
Prepared by Adams County
Business Solutions Group
4430 S. Adams County Pkwy.
Brighton, CO 80601
Tel.: 720.523.6800
www.adcogov.org/gis



1723-NE
T2S R66W

Zoning Map Adams County, Colorado

January 04, 2016



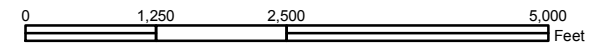
LEGEND

- A-1 [Symbol] C-1 [Symbol] CO [Symbol] M-H [Symbol] R-1-C [Symbol]
- A-2 [Symbol] C-2 [Symbol] DIA [Symbol] P-U-D [Symbol] R-2 [Symbol]
- A-3 [Symbol] C-3 [Symbol] I-1 [Symbol] P-U-D(P) [Symbol] R-3 [Symbol]
- AV [Symbol] C-4 [Symbol] I-2 [Symbol] PL [Symbol] R-4 [Symbol]
- C-0 [Symbol] C-5 [Symbol] I-3 [Symbol] R-1-A [Symbol] R-E [Symbol]
- [Symbol] TOD [Symbol]
- [Symbol] Flammable Gas Overlay [Symbol] Airport Noise Overlay
- [Symbol] AIZ Overlay [Symbol] Airport Height Overlay
- [Symbol] Arvada [Symbol] Brighton [Symbol] Lochbuie
- [Symbol] Aurora [Symbol] Commerce City [Symbol] Northglenn
- [Symbol] Bennett [Symbol] Federal Heights [Symbol] Thornton
- [Symbol] Westminster [Symbol]
- ★ Certificate of Designation ★ Exemption
- ★ Conditional Use ★ Livestock Confinement Operation
- ★ Conservation Plan ★ Waiver

1573	1571	1569	1567	1565	1563	1561	1559	1557	1555	1553	1551
1719	1721	1723	1725	1727	1729	1731	1733	1735	1737	1739	1741
1825	1823	1821	1819	1817	1815	1813	1811	1809	1807	1805	1803

22	23	24	19	20	21	22	23	24
27	26	25	30	29	28	27	26	25
34	35	36	31	32	33	34	35	36
3	2	1	6	5	4	3	2	1
10	11	12	7	8	9	10	11	12
15	14	13	18	17	16	15	14	13
22	23	24	19	20	21	22	23	24
27	26	25	30	29	28	27	26	25
34	35	36	31	32				

NW	NE	NW	NE	NW	NE
1573	1573	1571	1571	1569	1569
SW	SE	SW	SE	SW	SE
1573	1573	1571	1571	1569	1569
NW	NE	NW	NE	NW	NE
1719	1719	1721	1721	1723	1723
SW	SE	SW	SE	SW	SE
1719	1719	1721	1721	1723	1723
NW	NE	NW	NE	NW	NE
1825	1825	1823	1823	1821	1821
		SE	SW	SE	
		1823	1821	1821	



Disclaimer:
This map is produced for cartographic representation only and may contain information that is no longer current. Adams County assumes no responsibility of any kind for use of this map.

Prepared by Adams County
Business Solutions Group
4430 S. Adams County Pkwy.
Brighton, CO 80601
Tel.: 720.523.6800
www.adcogov.org/gis



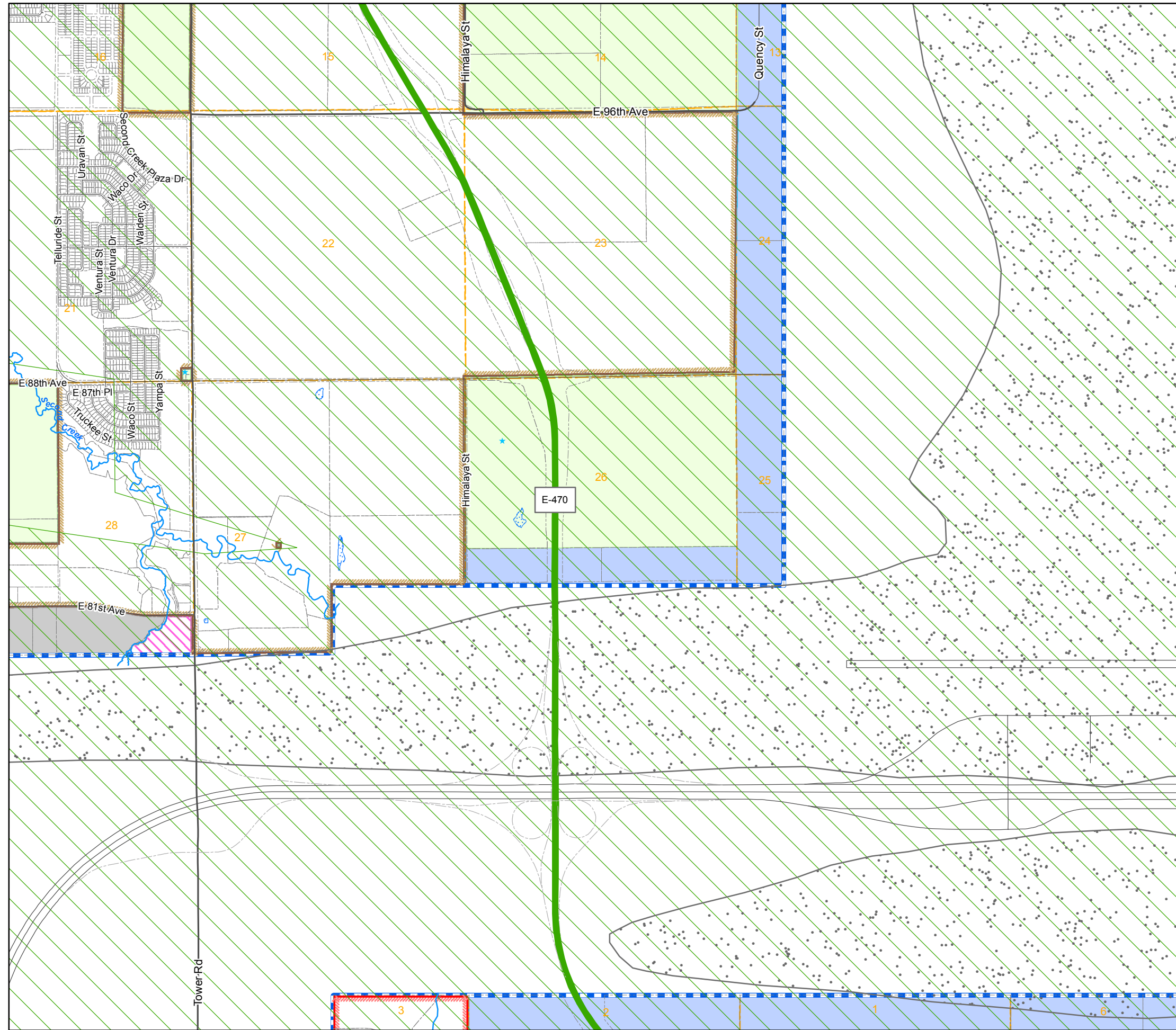
1723-NW
T2S R66W

Zoning Map Adams County, Colorado

January 04, 2016

LEGEND

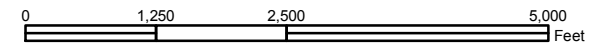
- | | | | | |
|-----------------------|------------------------|------------|----------|-------|
| A-1 | C-1 | CO | M-H | R-1-C |
| A-2 | C-2 | DIA | P-U-D | R-2 |
| A-3 | C-3 | I-1 | P-U-D(P) | R-3 |
| AV | C-4 | I-2 | PL | R-4 |
| C-0 | C-5 | I-3 | R-1-A | R-E |
| Flammable Gas Overlay | Airport Noise Overlay | | | TOD |
| AIZ Overlay | Airport Height Overlay | | | |
| Arvada | Brighton | Lochbuie | | |
| Aurora | Commerce City | Northglenn | | |
| Bennett | Federal Heights | Thornton | | |
| | Westminster | | | |
- * Certificate of Designation * Exemption
 * Conditional Use * Livestock Confinement Operation
 * Conservation Plan * Waiver



1573	1571	1569	1567	1565	1563	1561	1559	1557	1555	1553	1551
1719	1721	1723	1725	1727	1729	1731	1733	1735	1737	1739	1741
1825	1823	1821	1819	1817	1815	1813	1811	1809	1807	1805	1803

6	5	4	3	2	1	6	5	4	
7	8	9	10	11	12	7	8	9	
18	17	16	15	14	13				
19	20	21	22	23	24				
30	29	28	27	26	25				
31	32								
6	5		3	2	1	6	5	4	
7	8		10	11	12	7	8	9	
						13	18	17	16

NW	NE	NW	NE	NW	NE
1573	1573	1571	1571	1569	1569
SW	SE	SW	SE	SW	SE
1573	1573	1571	1571	1569	1569
NW	NE	NW	NE	NW	NE
1719	1719	1721	1721	1723	1723
SW	SE	SW	SE	SW	SE
1719	1719	1721	1721	1723	1723
NW	NE	NW	NE	NW	NE
1825	1825	1823	1823	1821	1821
		SE	SW	SE	
		1823	1821	1821	



Disclaimer:
This map is produced for cartographic representation only and may contain information that is no longer current. Adams County assumes no responsibility of any kind for use of this map.

Prepared by Adams County
Business Solutions Group
4430 S. Adams County Pkwy.
Brighton, CO 80601
Tel.: 720.523.6800
www.adcogov.org/gis



1723-SE
T2S R66W

Zoning Map Adams County, Colorado

January 04, 2016

LEGEND

- | | | | | |
|-----|-----|-----|----------|-------|
| A-1 | C-1 | CO | M-H | R-1-C |
| A-2 | C-2 | DIA | P-U-D | R-2 |
| A-3 | C-3 | I-1 | P-U-D(P) | R-3 |
| AV | C-4 | I-2 | PL | R-4 |
| C-0 | C-5 | I-3 | R-1-A | R-E |
| | | | | TOD |

- | | |
|-----------------------|------------------------|
| Flammable Gas Overlay | Airport Noise Overlay |
| AIZ Overlay | Airport Height Overlay |

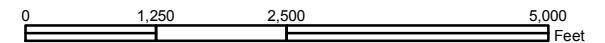
- | | | |
|---------|-----------------|-------------|
| Arvada | Brighton | Lochbuie |
| Aurora | Commerce City | Northglenn |
| Bennett | Federal Heights | Thornton |
| | | Westminster |

- | | |
|------------------------------|-----------------------------------|
| ★ Certificate of Designation | ★ Exemption |
| ★ Conditional Use | ★ Livestock Confinement Operation |
| ★ Conservation Plan | ★ Waiver |

1573	1571	1569	1567	1565	1563	1561	1559	1557	1555	1553	1551
1719	1721	1723	1725	1727	1729	1731	1733	1735	1737	1739	1741
1825	1823	1821	1819	1817	1815	1813	1811	1809	1807	1805	1803

3	2	1	6	5	4	3	2	1
10	11	12	7	8	9	10	11	12
15	14	13	18	17	16	15	14	13
22	23	24	19	20	21	22	23	24
27	26	25	30	29	28	27	26	25
34	35	36	31	32				
3	2	1	6	5		3	2	1
10	11	12	7	8		10	11	12
								13

NW	NE	NW	NE	NW	NE
1573	1573	1571	1571	1569	1569
SW	SE	SW	SE	SW	SE
1573	1573	1571	1571	1569	1569
NW	NE	NW	NE	NW	NE
1719	1719	1721	1721	1723	1723
SW	SE	SW	SE	SW	SE
1719	1719	1721	1721	1723	1723
NW	NE	NW	NE	NW	NE
1825	1825	1823	1823	1821	1821
		SE	SW	SE	
		1823	1821	1821	

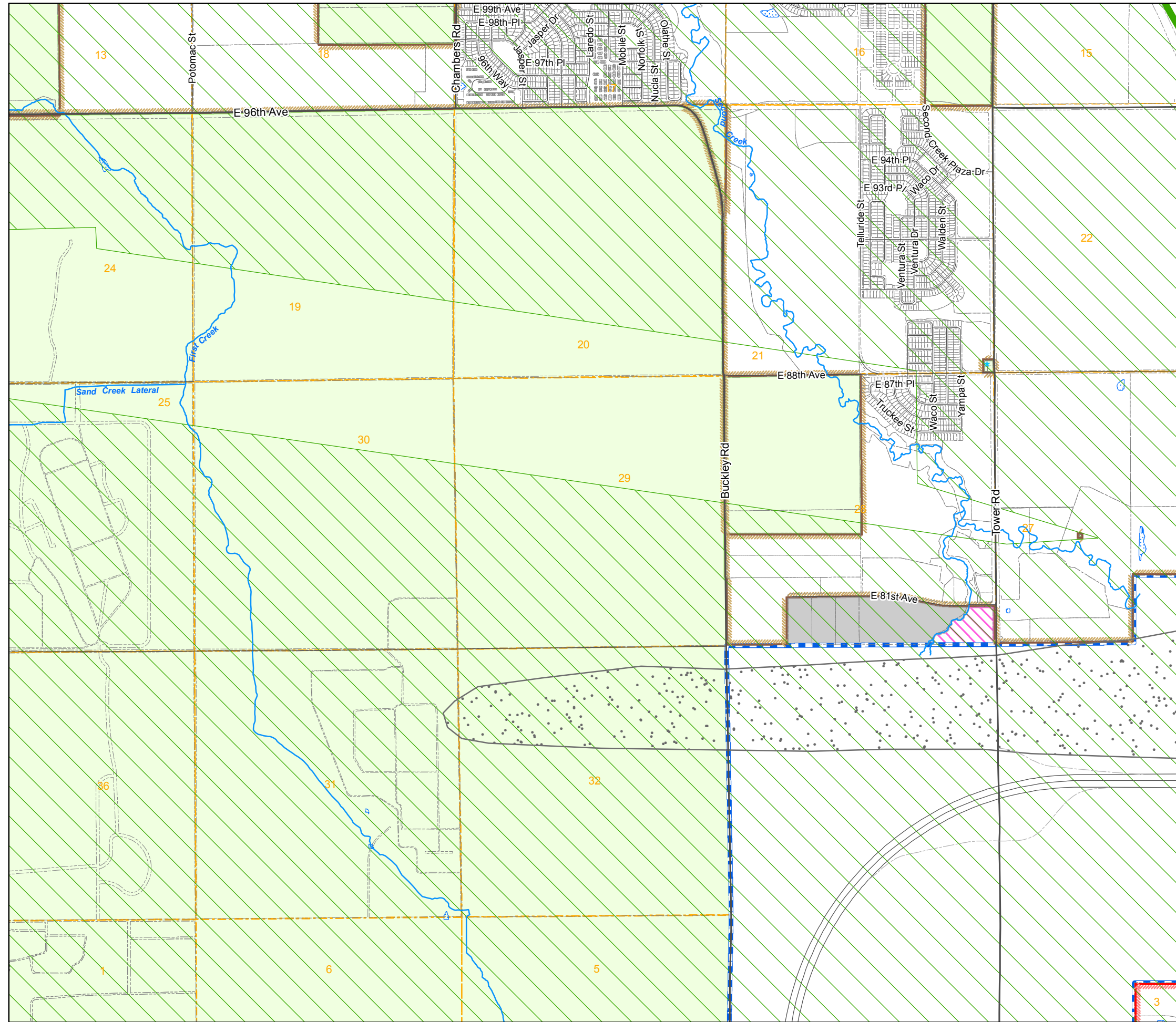


Disclaimer :
This map is produced for cartographic representation only and may contain information that is no longer current. Adams County assumes no responsibility of any kind for use of this map.

Prepared by Adams County
Business Solutions Group
4430 S. Adams County Pkwy.
Brighton, CO 80601
Tel.: 720.523.6800
www.adcogov.org/gis



1723-SW
T2S R66W



Zoning Map

Adams County, Colorado

January 04, 2016

LEGEND

- A-1
- A-2
- A-3
- AV
- C-0
- C-1
- C-2
- C-3
- C-4
- C-5
- CO
- DIA
- I-1
- I-2
- I-3
- M-H
- P-U-D
- P-U-D(P)
- PL
- R-1-A
- R-1-C
- R-2
- R-3
- R-4
- R-E
- TOD


- AIZ Overlay
- Airport Height Overlay
- Airport Noise Overlay
- Flammable Gas Overlay
- Arvada
- Brighton
- Aurora
- Commerce City
- Bennett
- Federal Heights
- Lochbuie
- Northglenn
- Thornton
- Westminster

- Certificate of Designation
- Exemption
- Conditional Use
- Livestock Confinement Operation
- Conservation Plan
- Waiver

1573	1571	1569	1567	1565	1563	1561	1559	1557	1555	1553	1551
1719	1721	1723	1725	1727	1729	1731	1733	1735	1737	1739	1741
1825	1823	1821	1819	1817	1815	1813	1811	1809	1807	1805	1803


6	5	4	3	2	1
7	8	9	10	11	12
18	17	16	15	14	13
19	20	21	22	23	24
30	29	28	27	26	25
31	32	33	34	35	36

NW	NE	NW	NE	NW	NE
1573	1573	1571	1571	1569	1569
SW	SE	SW	SE	SW	SE
1573	1573	1571	1571	1569	1569
NW	NE	NW	NE	NW	NE
1719	1719	1721	1721	1723	1723
SW	SE	SW	SE	SW	SE
1719	1719	1721	1721	1723	1723
NW	NE	NW	NE	NW	NE
1825	1825	1823	1823	1821	1821
				SE	SE
				1823	1821

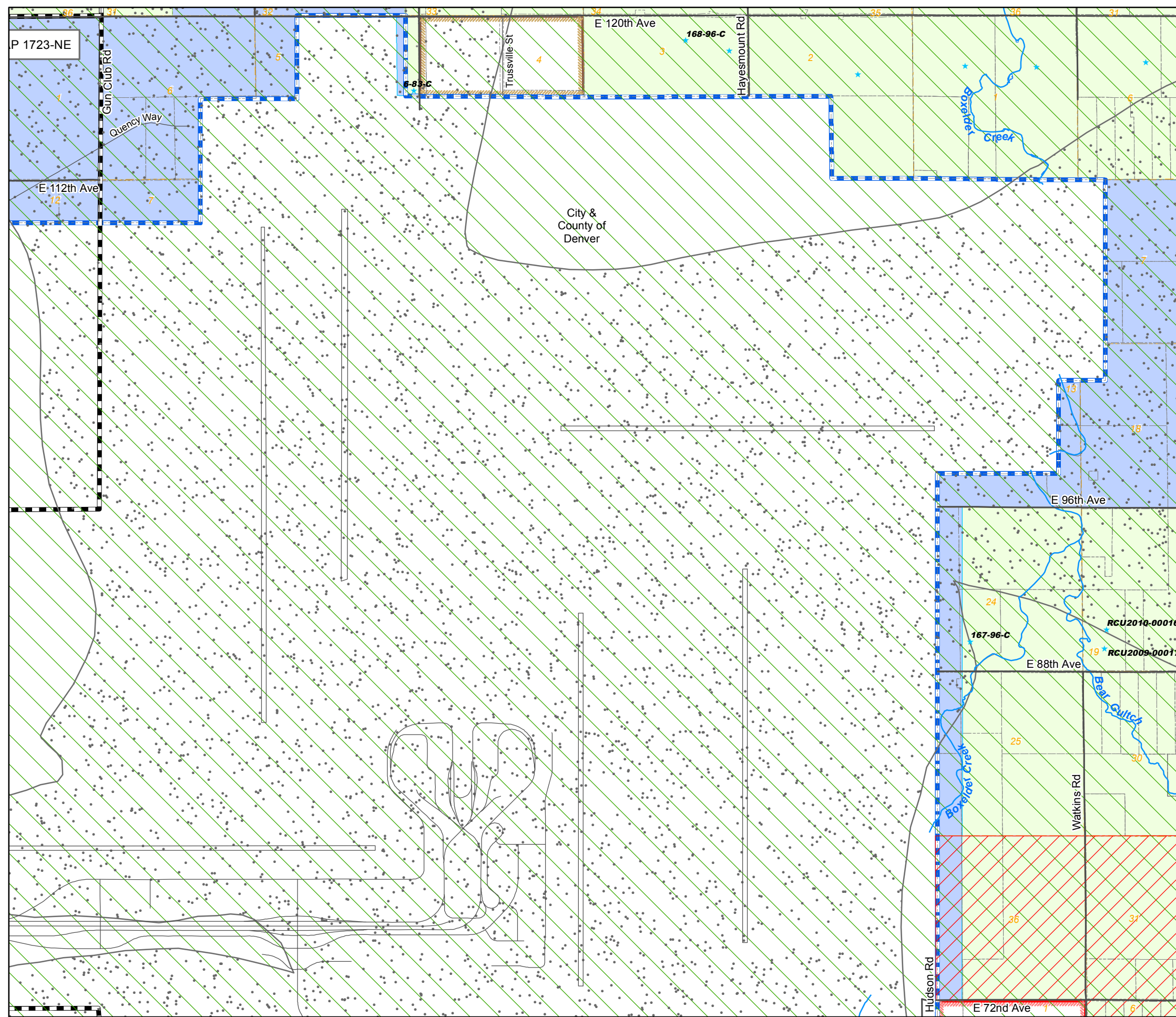


Disclaimer :
 This map is produced for cartographic representation only and may contain information that is no longer current. Adams County assumes no responsibility of any kind for use of this map.

Prepared by Adams County Business Solutions Group
 4430 S. Adams County Pkwy.
 Brighton, CO 80601
 Tel.: 720.523.6800
 www.adcogov.org/gis



1725
T2S R65W



Zoning Map Adams County, Colorado

January 04, 2016

LEGEND

- A-1
- A-2
- A-3
- AV
- C-0
- C-1
- C-2
- C-3
- C-4
- C-5
- DIA
- I-1
- I-2
- I-3
- CO
- M-H
- P-U-D
- P-U-D(P)
- PL
- R-1-A
- R-1-C
- R-2
- R-3
- R-4
- R-E
- TOD

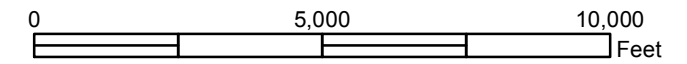
- AIZ Overlay
- Airport Height Overlay
- Airport Noise Overlay
- Flammable Gas Overlay
- Arvada
- Brighton
- Lochbuie
- Aurora
- Commerce City
- Northglenn
- Bennett
- Federal Heights
- Thornton
- Westminster

- Certificate of Designation
- Exemption
- Conditional Use
- Livestock Confinement Operation
- Conservation Plan
- Waiver

1573	1571	1569	1567	1565	1563	1561	1559	1557	1555	1553	1551
1719	1721	1723	1725	1727	1729	1731	1733	1735	1737	1739	1741
1825	1823	1821	1819	1817	1815	1813	1811	1809	1807	1805	1803

6	5	4	3	2	1
7	8	9	10	11	12
18	17	16	15	14	13
19	20	21	22	23	24
30	29	28	27	26	25
31	32	33	34	35	36

NW	NE	NW	NE	NW	NE
1573	1573	1571	1571	1569	1569
SW	SE	SW	SE	SW	SE
1573	1573	1571	1571	1569	1569
NW	NE	NW	NE	NW	NE
1719	1719	1721	1721	1723	1723
SW	SE	SW	SE	SW	SE
1719	1719	1721	1721	1723	1723
NW	NE	NW	NE	NW	NE
1825	1825	1823	1823	1821	1821
SE	SW	SE	SW	SE	SW
1823	1821	1821	1821	1821	1821

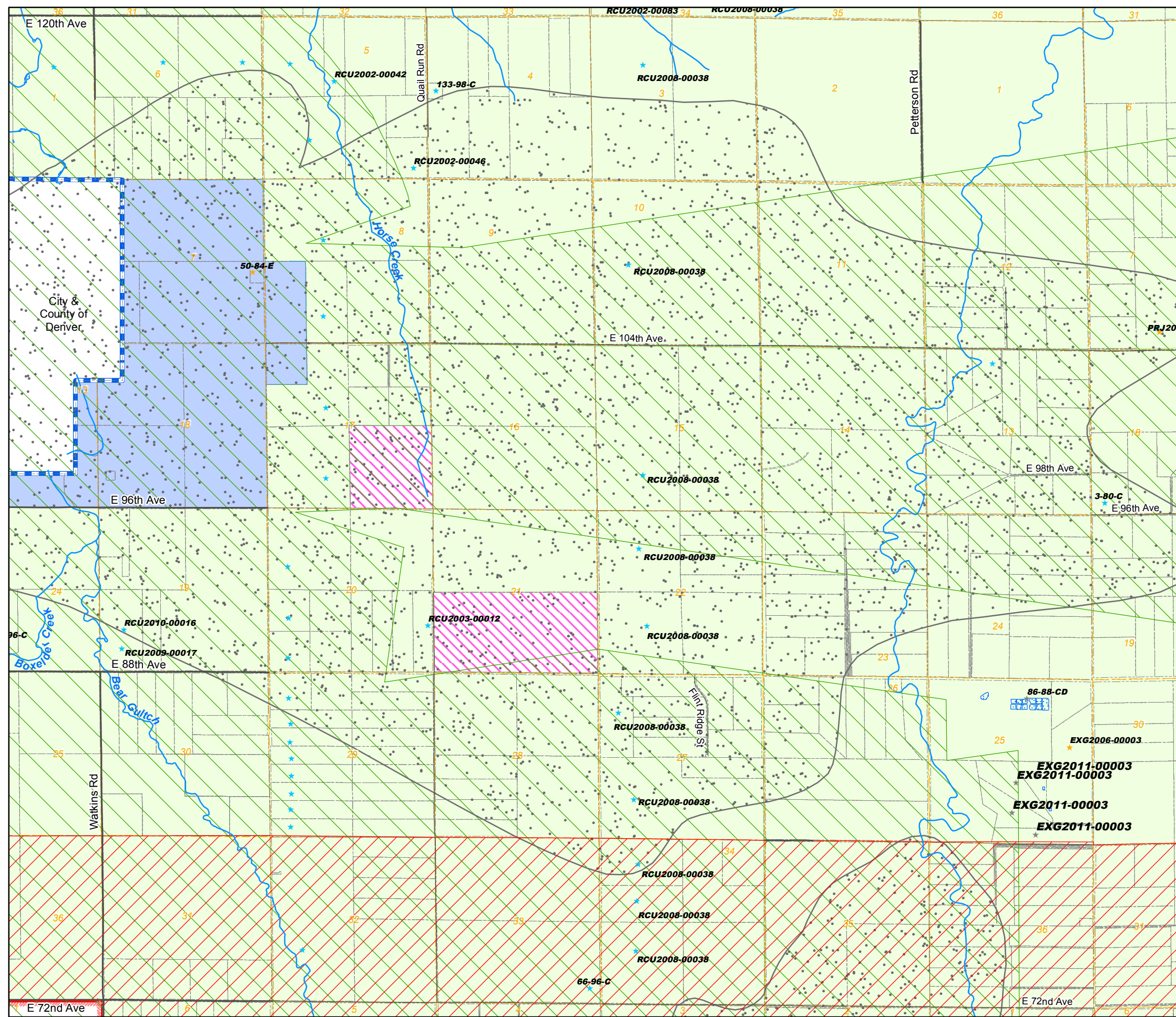


Disclaimer:
This map is produced for cartographic representation only and may contain information that is no longer current. Adams County assumes no responsibility of any kind for use of this map.

Prepared by Adams County Business Solutions Group
4430 S. Adams County Pkwy.
Brighton, CO 80601
Tel.: 720.523.6800
www.adcogov.org/gis



1727
T2S R64W



Zoning Map Adams County, Colorado

January 04, 2016

LEGEND

- A-1
- A-2
- A-3
- AV
- C-0
- C-1
- C-2
- C-3
- C-4
- C-5
- CO
- DIA
- I-1
- I-2
- I-3
- M-H
- P-U-D
- P-U-D(P)
- PL
- R-1-A
- R-1-C
- R-2
- R-3
- R-4
- R-E
- TOD

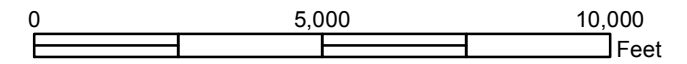
- AIZ Overlay
- Airport Height Overlay
- Airport Noise Overlay
- Flammable Gas Overlay
- Arvada
- Brighton
- Lochbuie
- Aurora
- Commerce City
- Northglenn
- Bennett
- Federal Heights
- Thornton
- Westminster

- Certificate of Designation
- Exemption
- Conditional Use
- Livestock Confinement Operation
- Conservation Plan
- Waiver

1573	1571	1569	1567	1565	1563	1561	1559	1557	1555	1553	1551
1719	1721	1723	1725	1727	1729	1731	1733	1735	1737	1739	1741
1825	1823	1821	1819	1817	1815	1813	1811	1809	1807	1805	1803

6	5	4	3	2	1
7	8	9	10	11	12
18	17	16	15	14	13
19	20	21	22	23	24
30	29	28	27	26	25
31	32	33	34	35	36

NW	NE	NW	NE	NW	NE
1573	1573	1571	1571	1569	1569
SW	SE	SW	SE	SW	SE
1573	1573	1571	1571	1569	1569
NW	NE	NW	NE	NW	NE
1719	1719	1721	1721	1723	1723
SW	SE	SW	SE	SW	SE
1719	1719	1721	1721	1723	1723
NW	NE	NW	NE	NW	NE
1825	1825	1823	1823	1821	1821
		SE	SW	SE	
		1823	1821	1821	

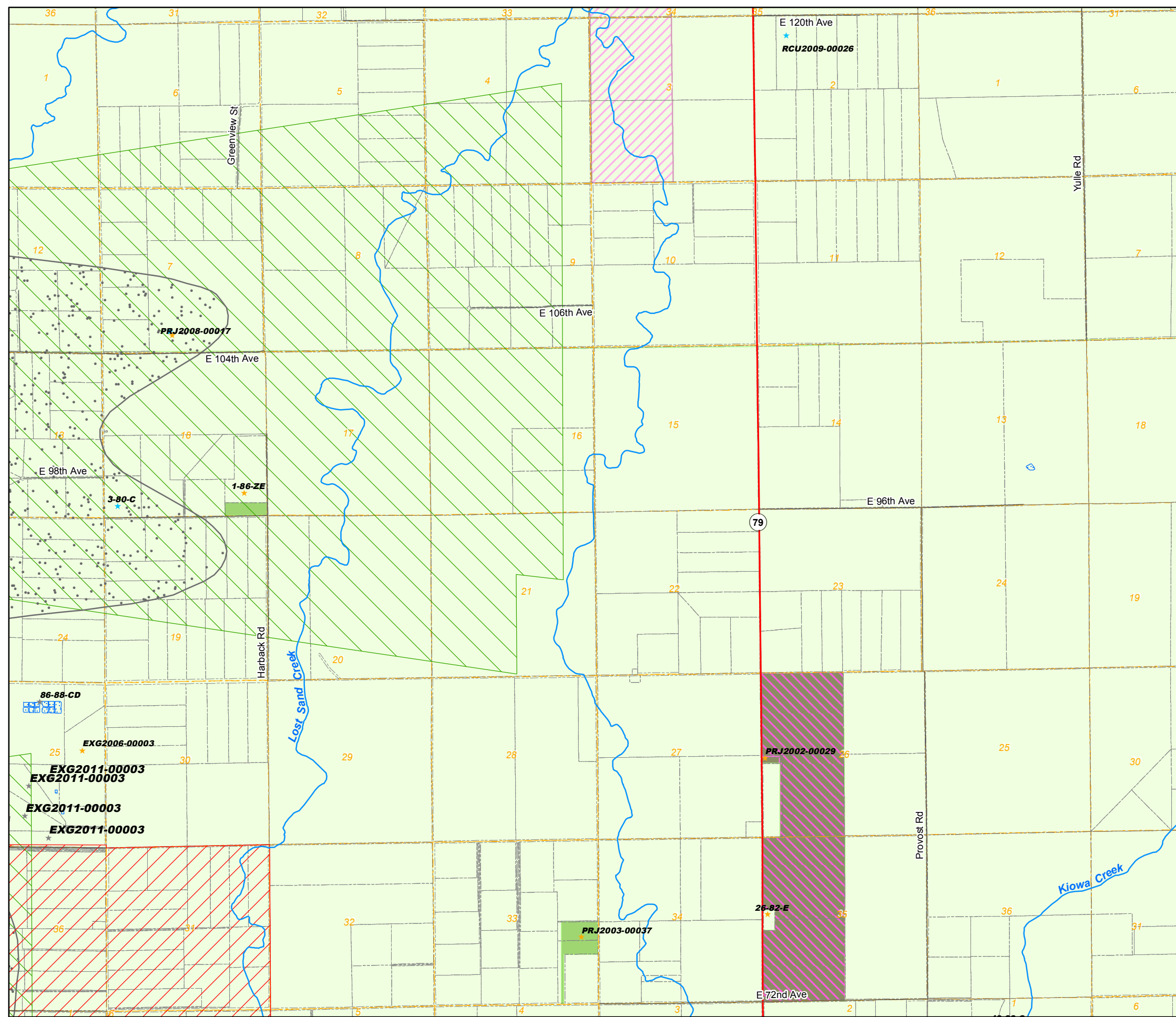


Disclaimer :
This map is produced for cartographic representation only and may contain information that is no longer current. Adams County assumes no responsibility of any kind for use of this map.

Prepared by Adams County Business Solutions Group
4430 S. Adams County Pkwy.
Brighton, CO 80601
Tel.: 720.523.6800
www.adcogov.org/gis



1729
T2S R63W



Zoning Map Adams County, Colorado

January 04, 2016

LEGEND

- A-1
- C-1
- CO
- M-H
- R-1-C
- A-2
- C-2
- DIA
- P-U-D
- R-2
- A-3
- C-3
- I-1
- P-U-D(P)
- R-3
- AV
- C-4
- I-2
- PL
- R-4
- C-0
- C-5
- I-3
- R-1-A
- R-E
- TOD

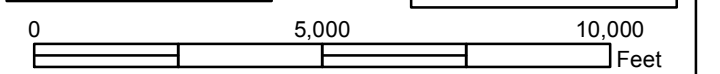
- AIZ Overlay
- Airport Height Overlay
- Airport Noise Overlay
- Flammable Gas Overlay
- Arvada
- Brighton
- Lochbuie
- Aurora
- Commerce City
- Northglenn
- Bennett
- Federal Heights
- Thornton
- Westminster

- ★ Certificate of Designation
- ★ Exemption
- ★ Conditional Use
- ★ Livestock Confinement Operation
- ★ Conservation Plan
- ★ Waiver

1573	1571	1569	1567	1565	1563	1561	1559	1557	1555	1553	1551
1719	1721	1723	1725	1727	1729	1731	1733	1735	1737	1739	1741
1825	1823	1821	1819	1817	1815	1813	1811	1809	1807	1805	1803

6	5	4	3	2	1
7	8	9	10	11	12
18	17	16	15	14	13
19	20	21	22	23	24
30	29	28	27	26	25
31	32	33	34	35	36

NW	NE	NW	NE	NW	NE
1573	1573	1571	1571	1569	1569
SW	SE	SW	SE	SW	SE
1573	1573	1571	1571	1569	1569
NW	NE	NW	NE	NW	NE
1719	1719	1721	1721	1723	1723
SW	SE	SW	SE	SW	SE
1719	1719	1721	1721	1723	1723
NW	NE	NW	NE	NW	NE
1825	1825	1823	1823	1821	1821
		SE	SW	SE	
		1823	1821	1821	

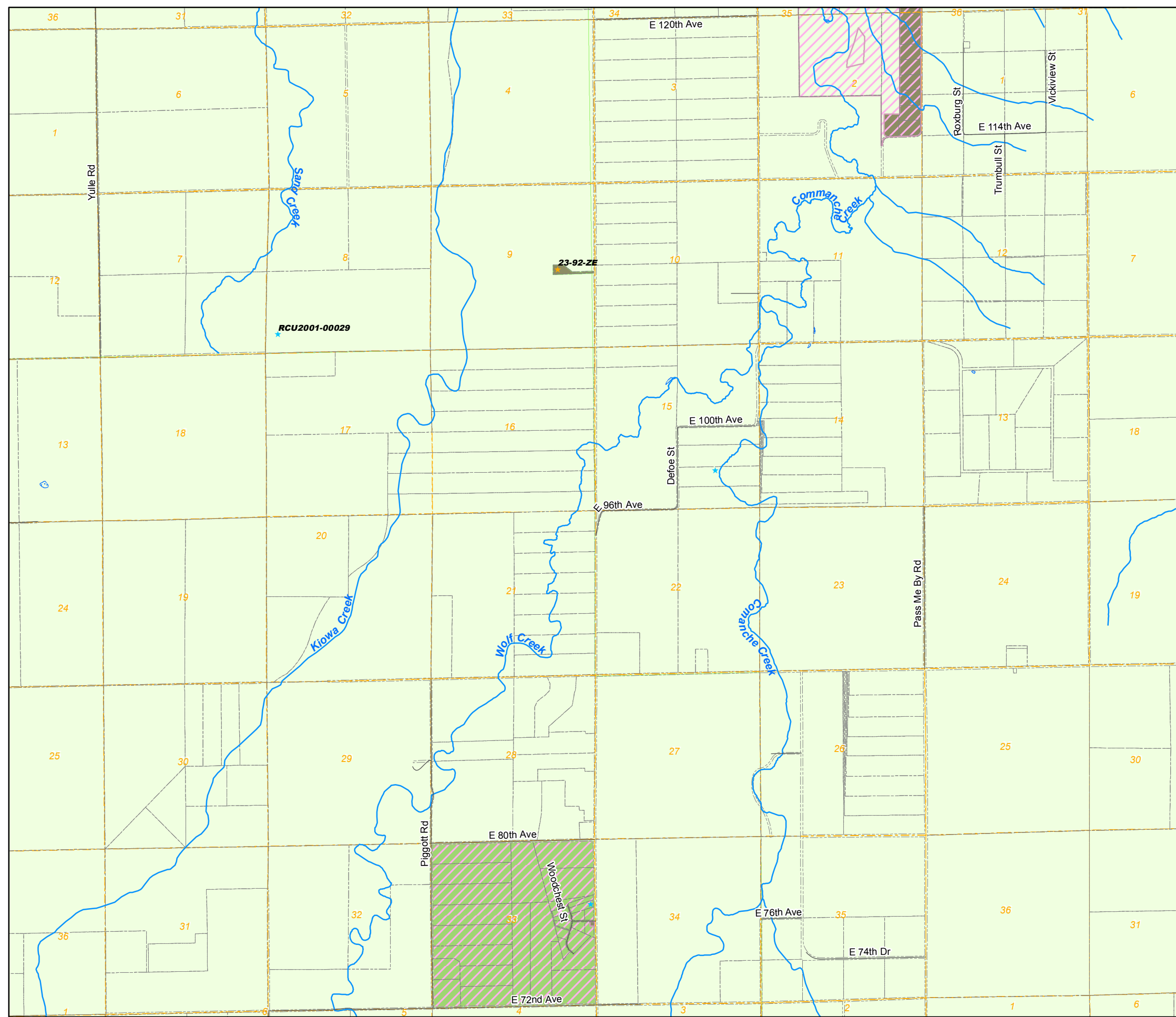


Disclaimer :
This map is produced for cartographic representation only and may contain information that is no longer current. Adams County assumes no responsibility of any kind for use of this map.

Prepared by Adams County
Business Solutions Group
4430 S. Adams County Pkwy.
Brighton, CO 80601
Tel.: 720.523.6800
www.adcogov.org/gis



1731
T2S R62W



Zoning Map

Adams County, Colorado

January 04, 2016

LEGEND

- A-1
- C-1
- CO
- M-H
- R-1-C
- A-2
- C-2
- DIA
- P-U-D
- R-2
- A-3
- C-3
- I-1
- P-U-D(P)
- R-3
- AV
- C-4
- I-2
- PL
- R-4
- C-0
- C-5
- I-3
- R-1-A
- R-E
- TOD


- AIZ Overlay
- Airport Height Overlay
- Airport Noise Overlay
- Flammable Gas Overlay
- Arvada
- Brighton
- Lochbuie
- Aurora
- Commerce City
- Northglenn
- Bennett
- Federal Heights
- Thornton
- Westminster

- ★ Certificate of Designation
- ★ Exemption
- ★ Conditional Use
- ★ Livestock Confinement Operation
- ★ Conservation Plan
- ★ Waiver

1573	1571	1569	1567	1565	1563	1561	1559	1557	1555	1553	1551
1719	1721	1723	1725	1727	1729	1731	1733	1735	1737	1739	1741
1825	1823	1821	1819	1817	1815	1813	1811	1809	1807	1805	1803


6	5	4	3	2	1
7	8	9	10	11	12
18	17	16	15	14	13
19	20	21	22	23	24
30	29	28	27	26	25
31	32	33	34	35	36

NW	NE	NW	NE	NW	NE
1573	1573	1571	1571	1569	1569
SW	SE	SW	SE	SW	SE
1573	1573	1571	1571	1569	1569
NW	NE	NW	NE	NW	NE
1719	1719	1721	1721	1723	1723
SW	SE	SW	SE	SW	SE
1719	1719	1721	1721	1723	1723
NW	NE	NW	NE	NW	NE
1825	1825	1823	1823	1821	1821
		SE	SW	SE	
		1823	1821	1821	

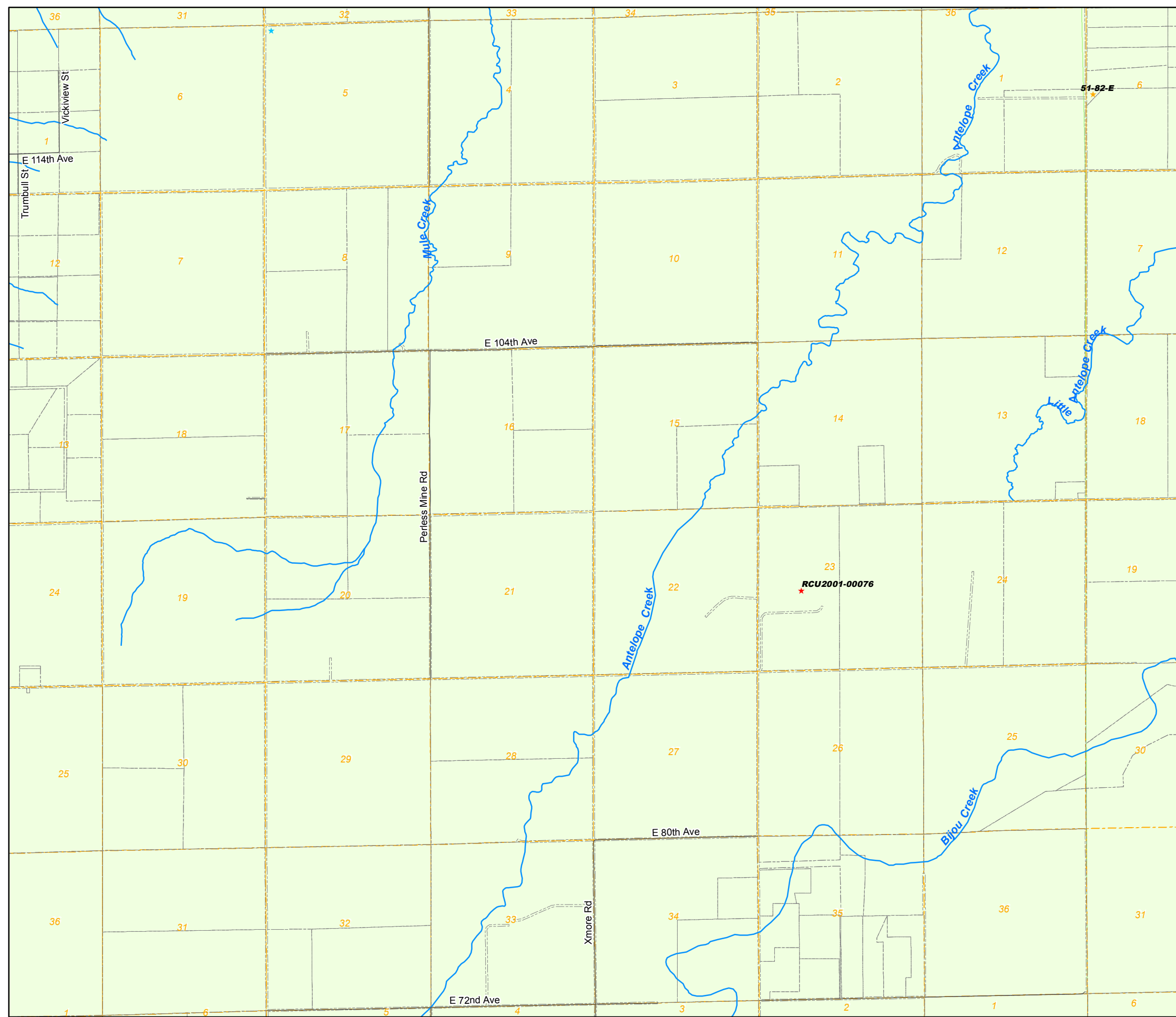


Disclaimer:
 This map is produced for cartographic representation only and may contain information that is no longer current. Adams County assumes no responsibility of any kind for use of this map.

Prepared by Adams County Business Solutions Group
 4430 S. Adams County Pkwy.
 Brighton, CO 80601
 Tel.: 720.523.6800
www.adcogov.org/gis



1733
T2S R61W



Zoning Map Adams County, Colorado

January 04, 2016

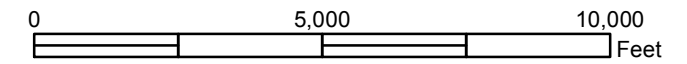
LEGEND

- | | | | | |
|-----------------------|------------------------|-----------------------|----------|-------|
| A-1 | C-1 | CO | M-H | R-1-C |
| A-2 | C-2 | DIA | P-U-D | R-2 |
| A-3 | C-3 | I-1 | P-U-D(P) | R-3 |
| AV | C-4 | I-2 | PL | R-4 |
| C-0 | C-5 | I-3 | R-1-A | R-E |
| AIZ Overlay | Airport Height Overlay | Flammable Gas Overlay | | TOD |
| Airport Noise Overlay | Arvada | Brighton | Lochbuie | |
| Aurora | Commerce City | Northglenn | Thornton | |
| Bennett | Federal Heights | Westminster | | |
- ★ Certificate of Designation ★ Exemption
 ★ Conditional Use ★ Livestock Confinement Operation
 ★ Conservation Plan ★ Waiver

1573	1571	1569	1567	1565	1563	1561	1559	1557	1555	1553	1551
1719	1721	1723	1725	1727	1729	1731	1733	1735	1737	1739	1741
1825	1823	1821	1819	1817	1815	1813	1811	1809	1807	1805	1803

6	5	4	3	2	1
7	8	9	10	11	12
18	17	16	15	14	13
19	20	21	22	23	24
30	29	28	27	26	25
31	32	33	34	35	36

NW	NE	NW	NE	NW	NE
1573	1573	1571	1571	1569	1569
SW	SE	SW	SE	SW	SE
1573	1573	1571	1571	1569	1569
NW	NE	NW	NE	NW	NE
1719	1719	1721	1721	1723	1723
SW	SE	SW	SE	SW	SE
1719	1719	1721	1721	1723	1723
NW	NE	NW	NE	NW	NE
1825	1825	1823	1823	1821	1821
		SE	SW	SE	
		1823	1821	1821	

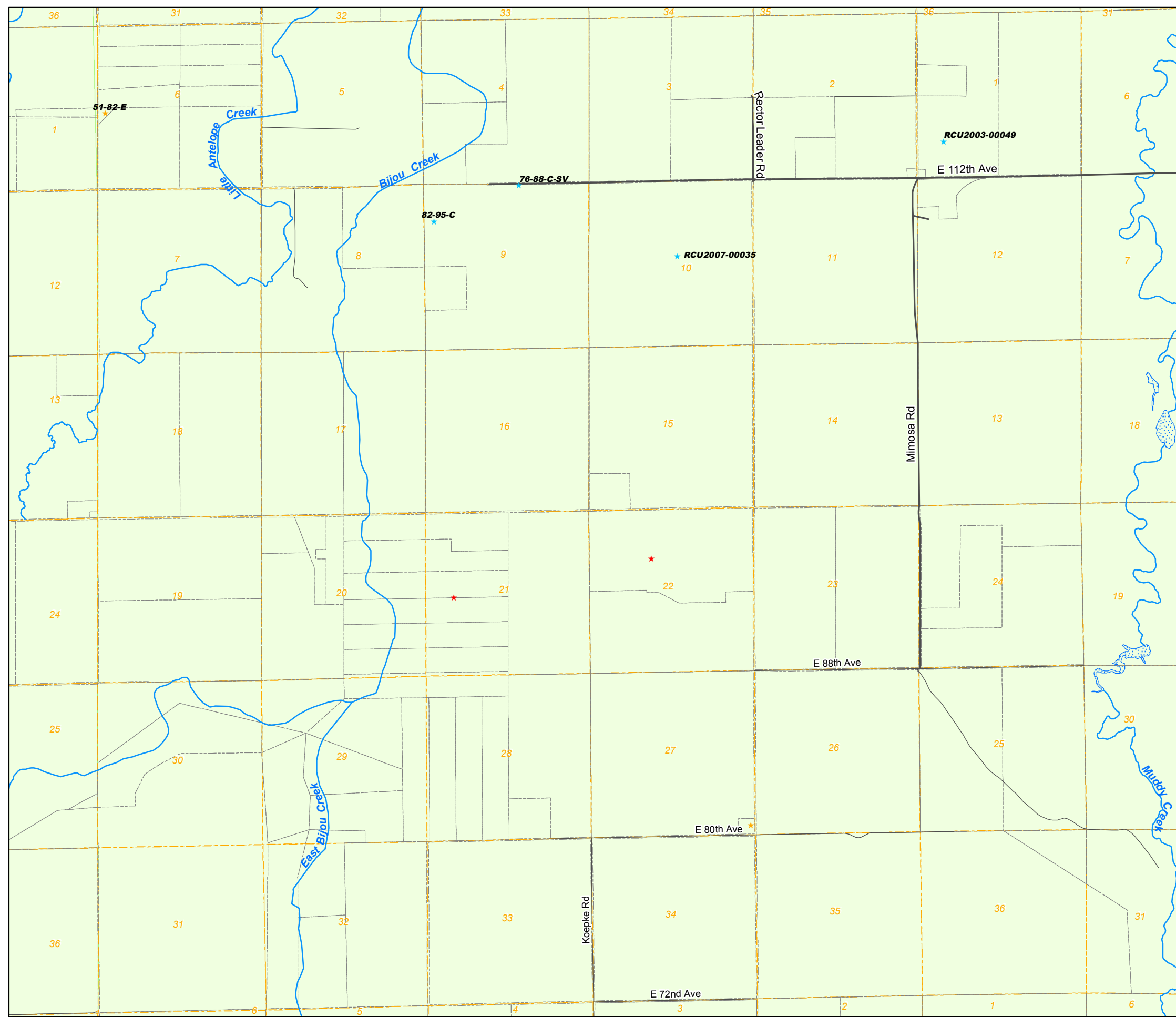


Disclaimer :
 This map is produced for cartographic representation only and may contain information that is no longer current. Adams County assumes no responsibility of any kind for use of this map.

Prepared by Adams County Business Solutions Group
 4430 S. Adams County Pkwy.
 Brighton, CO 80601
 Tel.: 720.523.6800
 www.adcogov.org/gis



1735
T2S R60W



Zoning Map Adams County, Colorado

January 04, 2016

LEGEND

- A-1 C-1 CO M-H R-1-C
- A-2 C-2 DIA P-U-D R-2
- A-3 C-3 I-1 P-U-D(P) R-3
- AV C-4 I-2 PL R-4
- C-0 C-5 I-3 R-1-A R-E
- TOD

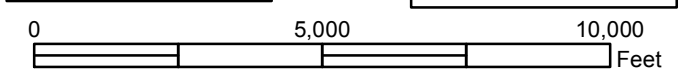
- AIZ Overlay
- Airport Height Overlay
- Airport Noise Overlay
- Flammable Gas Overlay
- Arvada
- Brighton
- Lochbuie
- Aurora
- Commerce City
- Northglenn
- Bennett
- Federal Heights
- Thornton
- Westminster

- ★ Certificate of Designation
- ★ Exemption
- ★ Conditional Use
- ★ Livestock Confinement Operation
- ★ Conservation Plan
- ★ Waiver

1573	1571	1569	1567	1565	1563	1561	1559	1557	1555	1553	1551
1719	1721	1723	1725	1727	1729	1731	1733	1735	1737	1739	1741
1825	1823	1821	1819	1817	1815	1813	1811	1809	1807	1805	1803

6	5	4	3	2	1
7	8	9	10	11	12
18	17	16	15	14	13
19	20	21	22	23	24
30	29	28	27	26	25
31	32	33	34	35	36

NW	NE	NW	NE	NW	NE
1573	1573	1571	1571	1569	1569
SW	SE	SW	SE	SW	SE
1573	1573	1571	1571	1569	1569
NW	NE	NW	NE	NW	NE
1719	1719	1721	1721	1723	1723
SW	SE	SW	SE	SW	SE
1719	1719	1721	1721	1723	1723
NW	NE	NW	NE	NW	NE
1825	1825	1823	1823	1821	1821
				SE	SW
				1823	1821

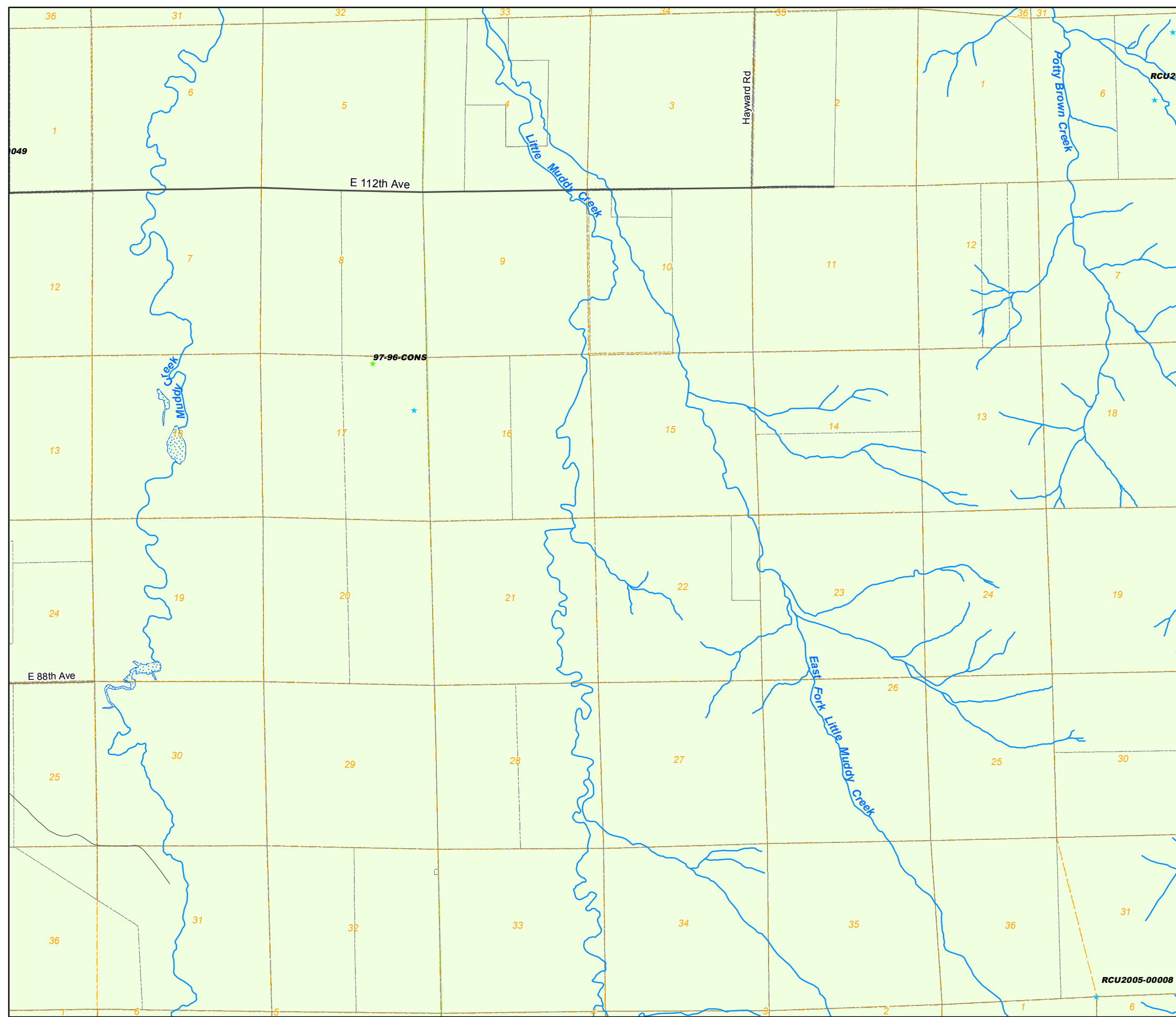


Disclaimer :
This map is produced for cartographic representation only and may contain information that is no longer current. Adams County assumes no responsibility of any kind for use of this map.

Prepared by Adams County
Business Solutions Group
4430 S. Adams County Pkwy.
Brighton, CO 80601
Tel.: 720.523.6800
www.adcogov.org/gis



1737
T2S R59W



Zoning Map

Adams County, Colorado

January 04, 2016

LEGEND

- A-1 C-1 CO M-H R-1-C
- A-2 C-2 DIA P-U-D R-2
- A-3 C-3 I-1 P-U-D(P) R-3
- AV C-4 I-2 PL R-4
- C-0 C-5 I-3 R-1-A R-E
- TOD

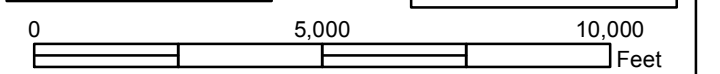
- AIZ Overlay
- Airport Height Overlay
- Airport Noise Overlay
- Flammable Gas Overlay
- Arvada
- Brighton
- Lochbuie
- Aurora
- Commerce City
- Northglenn
- Bennett
- Federal Heights
- Thornton
- Westminster

- ★ Certificate of Designation
- ★ Exemption
- ★ Conditional Use
- ★ Livestock Confinement Operation
- ★ Conservation Plan
- ★ Waiver

1573	1571	1569	1567	1565	1563	1561	1559	1557	1555	1553	1551
1719	1721	1723	1725	1727	1729	1731	1733	1735	1737	1739	1741
1825	1823	1821	1819	1817	1815	1813	1811	1809	1807	1805	1803


6	5	4	3	2	1
7	8	9	10	11	12
18	17	16	15	14	13
19	20	21	22	23	24
30	29	28	27	26	25
31	32	33	34	35	36

NW	NE	NW	NE	NW	NE
1573	1573	1571	1571	1569	1569
SW	SE	SW	SE	SW	SE
1573	1573	1571	1571	1569	1569
NW	NE	NW	NE	NW	NE
1719	1719	1721	1721	1723	1723
SW	SE	SW	SE	SW	SE
1719	1719	1721	1721	1723	1723
NW	NE	NW	NE	NW	NE
1825	1825	1823	1823	1821	1821
		SE	SW	SE	
		1823	1821	1821	

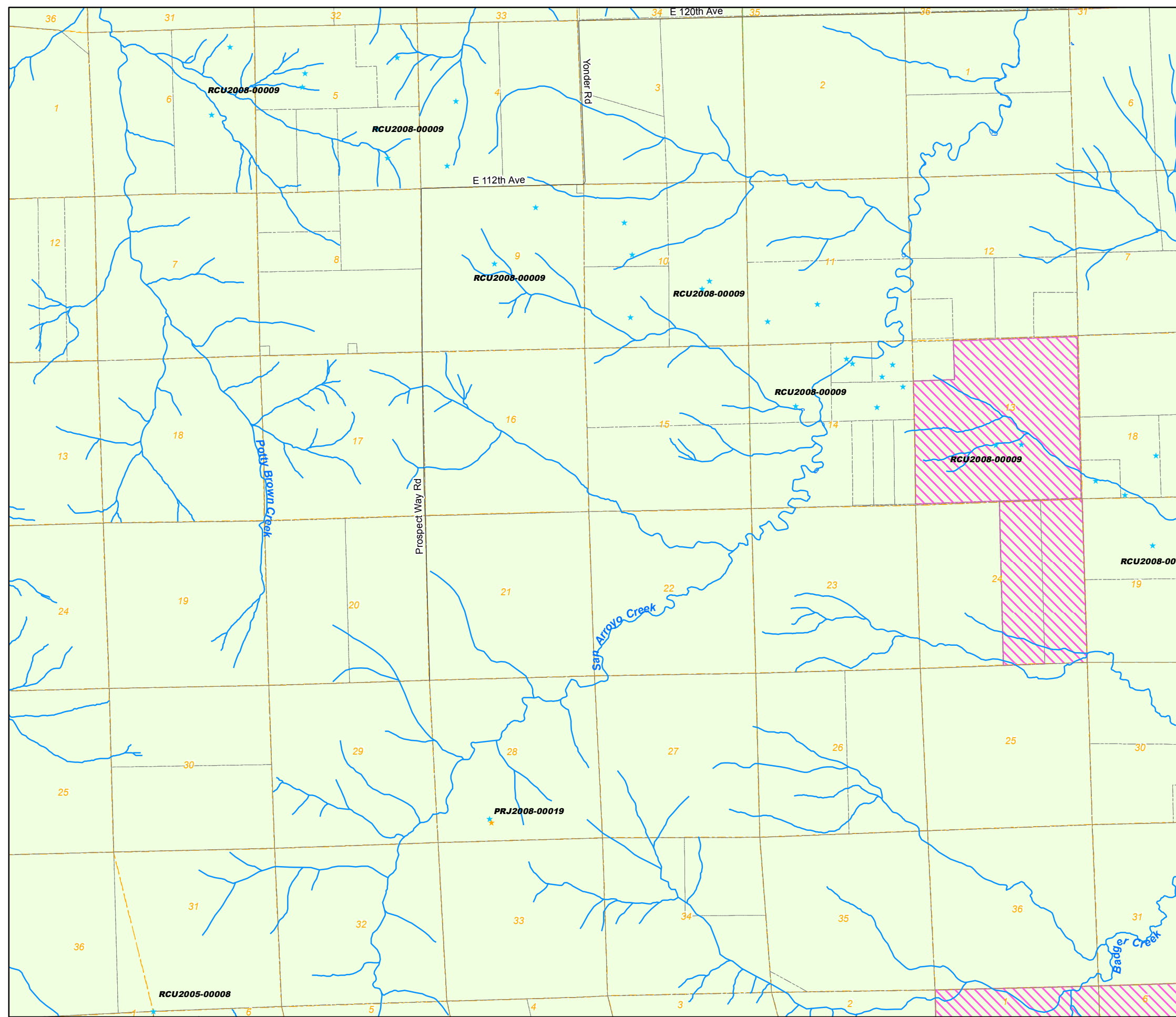


Disclaimer :
 This map is produced for cartographic representation only and may contain information that is no longer current. Adams County assumes no responsibility of any kind for use of this map.

Prepared by Adams County Business Solutions Group
 4430 S. Adams County Pkwy.
 Brighton, CO 80601
 Tel.: 720.523.6800
www.adcogov.org/gis



1739
T2S R58W



Zoning Map Adams County, Colorado

January 04, 2016

LEGEND

- A-1
- C-1
- CO
- M-H
- R-1-C
- A-2
- C-2
- DIA
- P-U-D
- R-2
- A-3
- C-3
- I-1
- P-U-D(P)
- R-3
- AV
- C-4
- I-2
- PL
- R-4
- C-0
- C-5
- I-3
- R-1-A
- R-E
- TOD

- AIZ Overlay
- Airport Height Overlay
- Airport Noise Overlay
- Flammable Gas Overlay
- Arvada
- Brighton
- Lochbuie
- Aurora
- Commerce City
- Northglenn
- Bennett
- Federal Heights
- Thornton
- Westminster


- ★ Certificate of Designation
- ★ Exemption
- ★ Conditional Use
- ★ Livestock Confinement Operation
- ★ Conservation Plan
- ★ Waiver

1573	1571	1569	1567	1565	1563	1561	1559	1557	1555	1553	1551
1719	1721	1723	1725	1727	1729	1731	1733	1735	1737	1739	1741
1825	1823	1821	1819	1817	1815	1813	1811	1809	1807	1805	1803

6	5	4	3	2	1
7	8	9	10	11	12
18	17	16	15	14	13
19	20	21	22	23	24
30	29	28	27	26	25
31	32	33	34	35	36


N

NW	NE	NW	NE	NW	NE
1573	1573	1571	1571	1569	1569
SW	SE	SW	SE	SW	SE
1573	1573	1571	1571	1569	1569
NW	NE	NW	NE	NW	NE
1719	1719	1721	1721	1723	1723
SW	SE	SW	SE	SW	SE
1719	1719	1721	1721	1723	1723
NW	NE	NW	NE	NW	NE
1825	1825	1823	1823	1821	1821
				SE	SE
				1823	1821

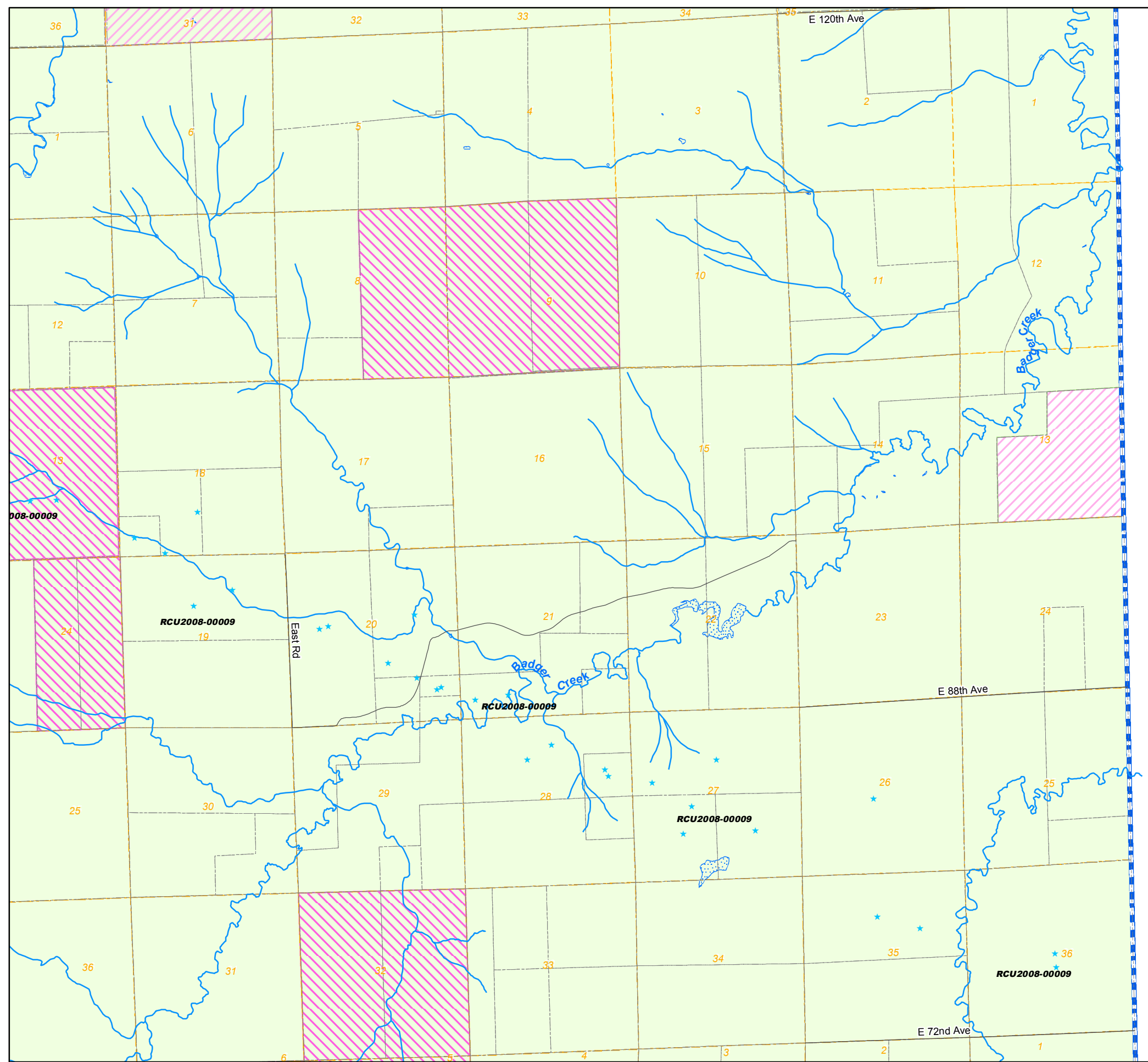


Disclaimer :
This map is produced for cartographic representation only and may contain information that is no longer current. Adams County assumes no responsibility of any kind for use of this map.

Prepared by Adams County Business Solutions Group
4430 S. Adams County Pkwy.
Brighton, CO 80601
Tel.: 720.523.6800
www.adcogov.org/gis



1741
T2S R57W



Zoning Map Adams County, Colorado

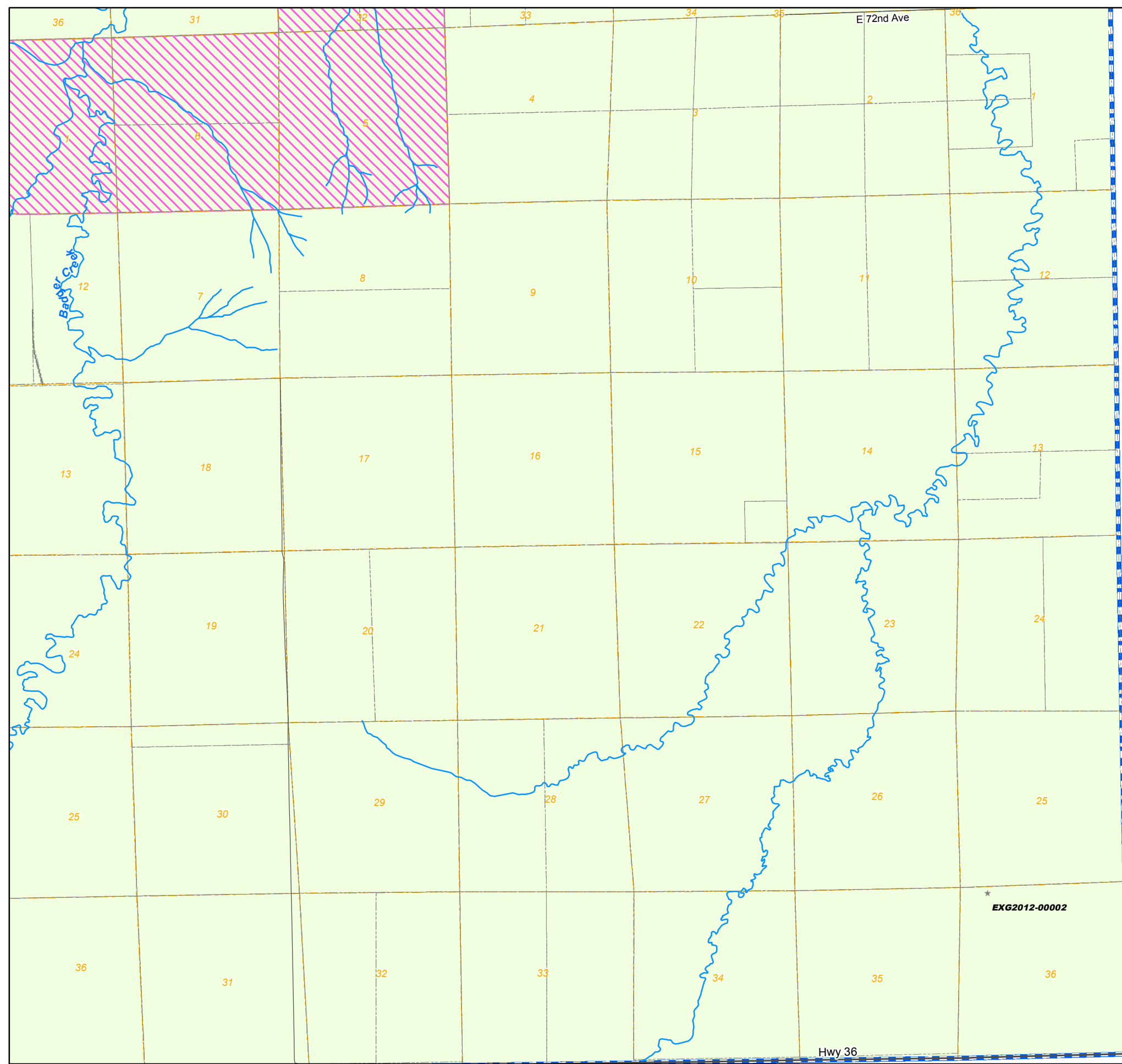
January 04, 2016

LEGEND

- A-1 C-1 CO M-H R-1-C
- A-2 C-2 DIA P-U-D R-2
- A-3 C-3 I-1 P-U-D(P) R-3
- AV C-4 I-2 PL R-4
- C-0 C-5 I-3 R-1-A R-E
- TOD

- AIZ Overlay
- Airport Height Overlay
- Airport Noise Overlay
- Flammable Gas Overlay
- Arvada
- Brighton
- Lochbuie
- Aurora
- Commerce City
- Northglenn
- Bennett
- Federal Heights
- Thornton
- Westminster

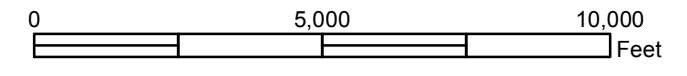
- ★ Certificate of Designation
- ★ Exemption
- ★ Conditional Use
- ★ Livestock Confinement Operation
- ★ Conservation Plan
- ★ Waiver



1573	1571	1569	1567	1565	1563	1561	1559	1557	1555	1553	1551
1719	1721	1723	1725	1727	1729	1731	1733	1735	1737	1739	1741
1825	1823	1821	1819	1817	1815	1813	1811	1809	1807	1805	1803

6	5	4	3	2	1
7	8	9	10	11	12
18	17	16	15	14	13
19	20	21	22	23	24
30	29	28	27	26	25
31	32	33	34	35	36

NW	NE	NW	NE	NW	NE
1573	1573	1571	1571	1569	1569
SW	SE	SW	SE	SW	SE
1573	1573	1571	1571	1569	1569
NW	NE	NW	NE	NW	NE
1719	1719	1721	1721	1723	1723
SW	SE	SW	SE	SW	SE
1719	1719	1721	1721	1723	1723
NW	NE	NW	NE	NW	NE
1825	1825	1823	1823	1821	1821
		SE	SW	SE	
		1823	1821	1821	



Disclaimer :
This map is produced for cartographic representation only and may contain information that is no longer current. Adams County assumes no responsibility of any kind for use of this map.

Prepared by Adams County Business Solutions Group
4430 S. Adams County Pkwy.
Brighton, CO 80601
Tel.: 720.523.6800
www.adcogov.org/gis



1803
T3S R57W

Zoning Map Adams County, Colorado

January 04, 2016

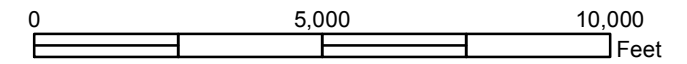
LEGEND

- | | | | | | | | | | |
|--|-----------------------|--|-----------------|--|------------------------|--|----------|--|-------|
| | A-1 | | C-1 | | CO | | M-H | | R-1-C |
| | A-2 | | C-2 | | DIA | | P-U-D | | R-2 |
| | A-3 | | C-3 | | I-1 | | P-U-D(P) | | R-3 |
| | AV | | C-4 | | I-2 | | PL | | R-4 |
| | C-0 | | C-5 | | I-3 | | R-1-A | | R-E |
| | | | | | | | TOD | | |
| | AIZ Overlay | | | | Airport Height Overlay | | | | |
| | Airport Noise Overlay | | | | Flammable Gas Overlay | | | | |
| | Arvada | | Brighton | | Lochbuie | | | | |
| | Aurora | | Commerce City | | Northglenn | | | | |
| | Bennett | | Federal Heights | | Thornton | | | | |
| | | | Westminster | | | | | | |
-
- ★ Certificate of Designation
 - ★ Exemption
 - ★ Conditional Use
 - ★ Livestock Confinement Operation
 - ★ Conservation Plan
 - ★ Waiver

1573	1571	1569	1567	1565	1563	1561	1559	1557	1555	1553	1551
1719	1721	1723	1725	1727	1729	1731	1733	1735	1737	1739	1741
1825	1823	1821	1819	1817	1815	1813	1811	1809	1807	1805	1803

6	5	4	3	2	1
7	8	9	10	11	12
18	17	16	15	14	13
19	20	21	22	23	24
30	29	28	27	26	25
31	32	33	34	35	36

NW	NE	NW	NE	NW	NE
1573	1573	1571	1571	1569	1569
SW	SE	SW	SE	SW	SE
1573	1573	1571	1571	1569	1569
NW	NE	NW	NE	NW	NE
1719	1719	1721	1721	1723	1723
SW	SE	SW	SE	SW	SE
1719	1719	1721	1721	1723	1723
NW	NE	NW	NE	NW	NE
1825	1825	1823	1823	1821	1821
				SE	SW
				1823	1821

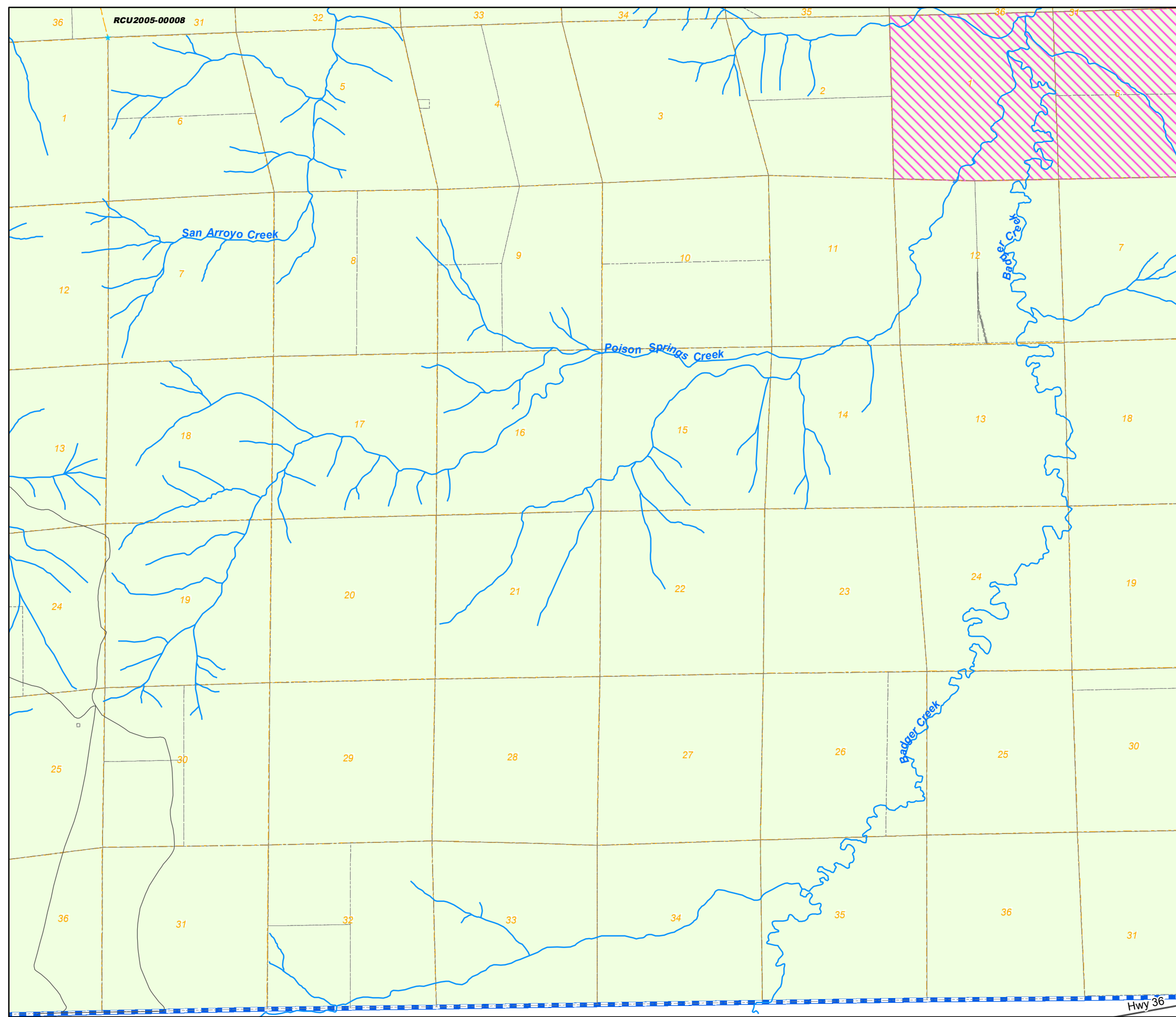


Disclaimer :
This map is produced for cartographic representation only and may contain information that is no longer current. Adams County assumes no responsibility of any kind for use of this map.

Prepared by Adams County Business Solutions Group
4430 S. Adams County Pkwy.
Brighton, CO 80601
Tel.: 720.523.6800
www.adcogov.org/gis



1805
T3S R58W



Hwy 36

Zoning Map

Adams County, Colorado

January 04, 2016

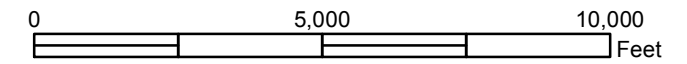
LEGEND

- | | | | | |
|--|--|--|--|--|
| | | | | |
| | | | | |
| | | | | |
| | | | | |
| | | | | |
| | | | | |
-
- | | | |
|--|--|--|
| | | |
| | | |
| | | |
| | | |
| | | |
| | | |
-
- ★ Certificate of Designation
 - ★ Exemption
 - ★ Conditional Use
 - ★ Livestock Confinement Operation
 - ★ Conservation Plan
 - ★ Waiver

1573	1571	1569	1567	1565	1563	1561	1559	1557	1555	1553	1551
1719	1721	1723	1725	1727	1729	1731	1733	1735	1737	1739	1741
1825	1823	1821	1819	1817	1815	1813	1811	1809	1807	1805	1803

6	5	4	3	2	1
7	8	9	10	11	12
18	17	16	15	14	13
19	20	21	22	23	24
30	29	28	27	26	25
31	32	33	34	35	36

NW	NE	NW	NE	NW	NE
1573	1573	1571	1571	1569	1569
SW	SE	SW	SE	SW	SE
1573	1573	1571	1571	1569	1569
NW	NE	NW	NE	NW	NE
1719	1719	1721	1721	1723	1723
SW	SE	SW	SE	SW	SE
1719	1719	1721	1721	1723	1723
NW	NE	NW	NE	NW	NE
1825	1825	1823	1823	1821	1821
		SE	SW	SE	
		1823	1821	1821	

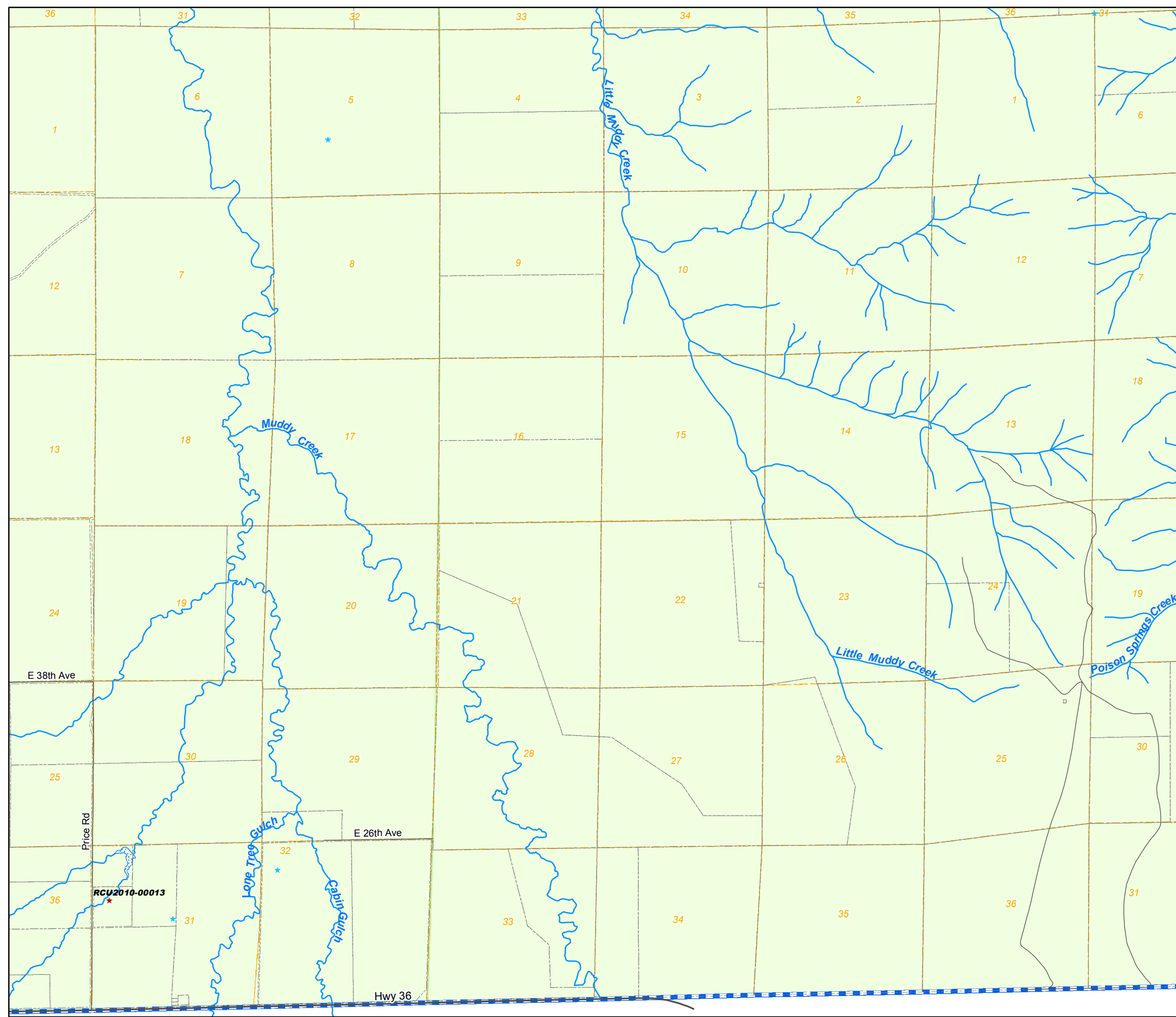


Disclaimer :
 This map is produced for cartographic representation only and may contain information that is no longer current. Adams County assumes no responsibility of any kind for use of this map.

Prepared by Adams County Business Solutions Group
 4430 S. Adams County Pkwy.
 Brighton, CO 80601
 Tel.: 720.523.6800
 www.adcogov.org/gis



1807
T3S R59W



Zoning Map Adams County, Colorado

January 04, 2016

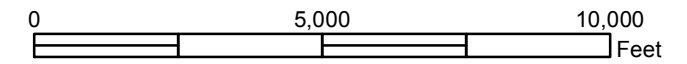
LEGEND

- | | | | | |
|-----|-----|-----|----------|-------|
| A-1 | C-1 | CO | M-H | R-1-C |
| A-2 | C-2 | DIA | P-U-D | R-2 |
| A-3 | C-3 | I-1 | P-U-D(P) | R-3 |
| AV | C-4 | I-2 | PL | R-4 |
| C-0 | C-5 | I-3 | R-1-A | R-E |
| | | | | TOD |
-
- | | | |
|-----------------------|------------------------|-------------|
| AIZ Overlay | Airport Height Overlay | |
| Airport Noise Overlay | Flammable Gas Overlay | |
| Arvada | Brighton | Lochbuie |
| Aurora | Commerce City | Northglenn |
| Bennett | Federal Heights | Thornton |
| | | Westminster |
-
- | | |
|------------------------------|-----------------------------------|
| ★ Certificate of Designation | ★ Exemption |
| ★ Conditional Use | ★ Livestock Confinement Operation |
| ★ Conservation Plan | ★ Waiver |

1573	1571	1569	1567	1565	1563	1561	1559	1557	1555	1553	1551
1719	1721	1723	1725	1727	1729	1731	1733	1735	1737	1739	1741
1825	1823	1821	1819	1817	1815	1813	1811	1809	1807	1805	1803

6	5	4	3	2	1
7	8	9	10	11	12
18	17	16	15	14	13
19	20	21	22	23	24
30	29	28	27	26	25
31	32	33	34	35	36

NW	NE	NW	NE	NW	NE
1573	1573	1571	1571	1569	1569
SW	SE	SW	SE	SW	SE
1573	1573	1571	1571	1569	1569
NW	NE	NW	NE	NW	NE
1719	1719	1721	1721	1723	1723
SW	SE	SW	SE	SW	SE
1719	1719	1721	1721	1723	1723
NW	NE	NW	NE	NW	NE
1825	1825	1823	1823	1821	1821
		SE	SW	SE	
		1823	1821	1821	

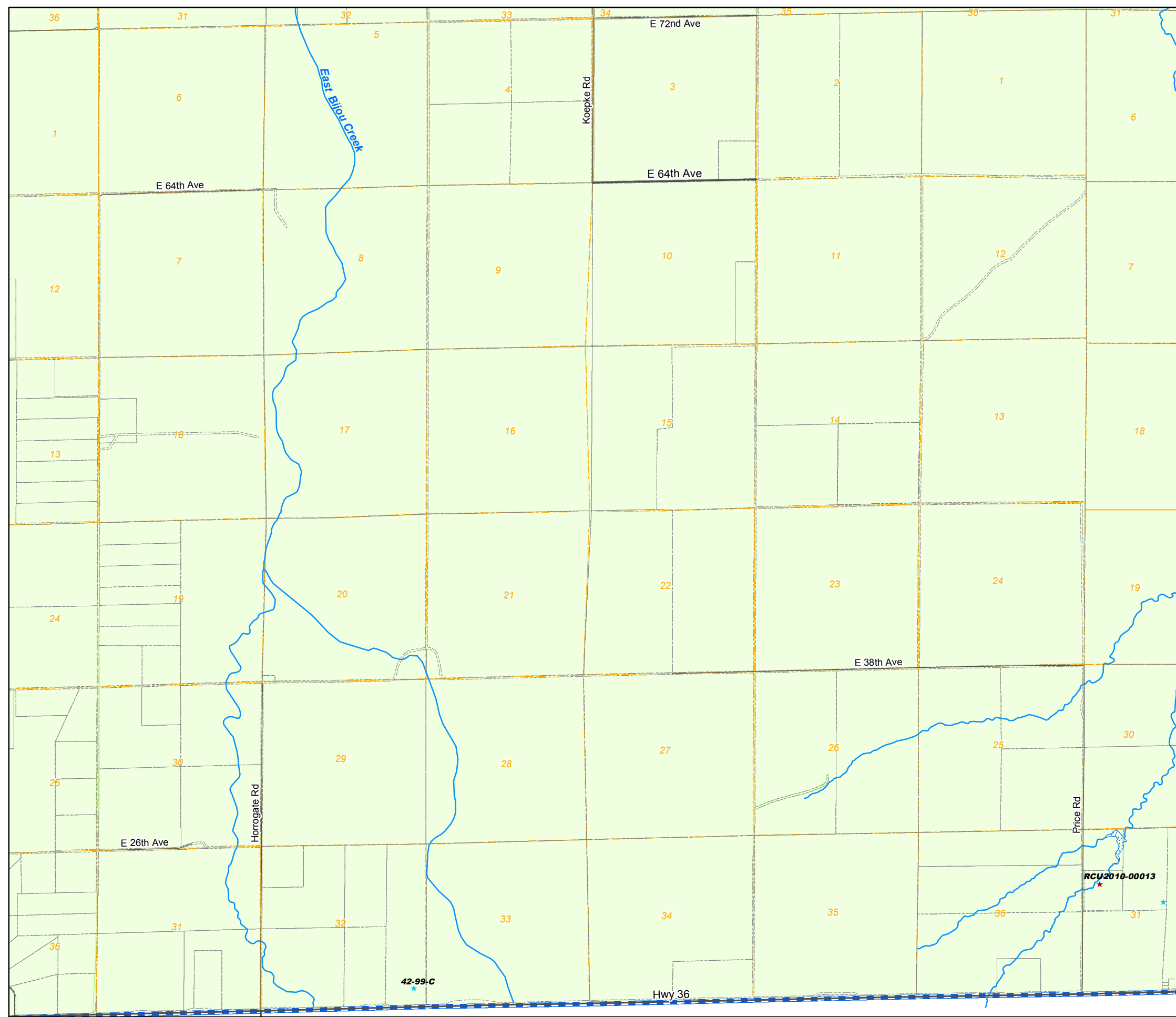


Disclaimer :
This map is produced for cartographic representation only and may contain information that is no longer current. Adams County assumes no responsibility of any kind for use of this map.

Prepared by Adams County Business Solutions Group
4430 S. Adams County Pkwy.
Brighton, CO 80601
Tel.: 720.523.6800
www.adcogov.org/gis



1809
T3S R60W



Zoning Map

Adams County, Colorado

January 04, 2016

LEGEND

- A-1 C-1 CO M-H R-1-C
- A-2 C-2 DIA P-U-D R-2
- A-3 C-3 I-1 P-U-D(P) R-3
- AV C-4 I-2 PL R-4
- C-0 C-5 I-3 R-1-A R-E
- TOD

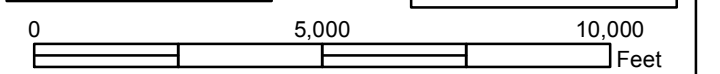
- AIZ Overlay
- Airport Height Overlay
- Airport Noise Overlay
- Flammable Gas Overlay
- Arvada
- Brighton
- Lochbuie
- Aurora
- Commerce City
- Northglenn
- Bennett
- Federal Heights
- Thornton
- Westminster

- ★ Certificate of Designation
- ★ Exemption
- ★ Conditional Use
- ★ Livestock Confinement Operation
- ★ Conservation Plan
- ★ Waiver

1573	1571	1569	1567	1565	1563	1561	1559	1557	1555	1553	1551
1719	1721	1723	1725	1727	1729	1731	1733	1735	1737	1739	1741
1825	1823	1821	1819	1817	1815	1813	1811	1809	1807	1805	1803


6	5	4	3	2	1
7	8	9	10	11	12
18	17	16	15	14	13
19	20	21	22	23	24
30	29	28	27	26	25
31	32	33	34	35	36

NW	NE	NW	NE	NW	NE
1573	1573	1571	1571	1569	1569
SW	SE	SW	SE	SW	SE
1573	1573	1571	1571	1569	1569
NW	NE	NW	NE	NW	NE
1719	1719	1721	1721	1723	1723
SW	SE	SW	SE	SW	SE
1719	1719	1721	1721	1723	1723
NW	NE	NW	NE	NW	NE
1825	1825	1823	1823	1821	1821
		SE	SW	SE	
		1823	1821	1821	

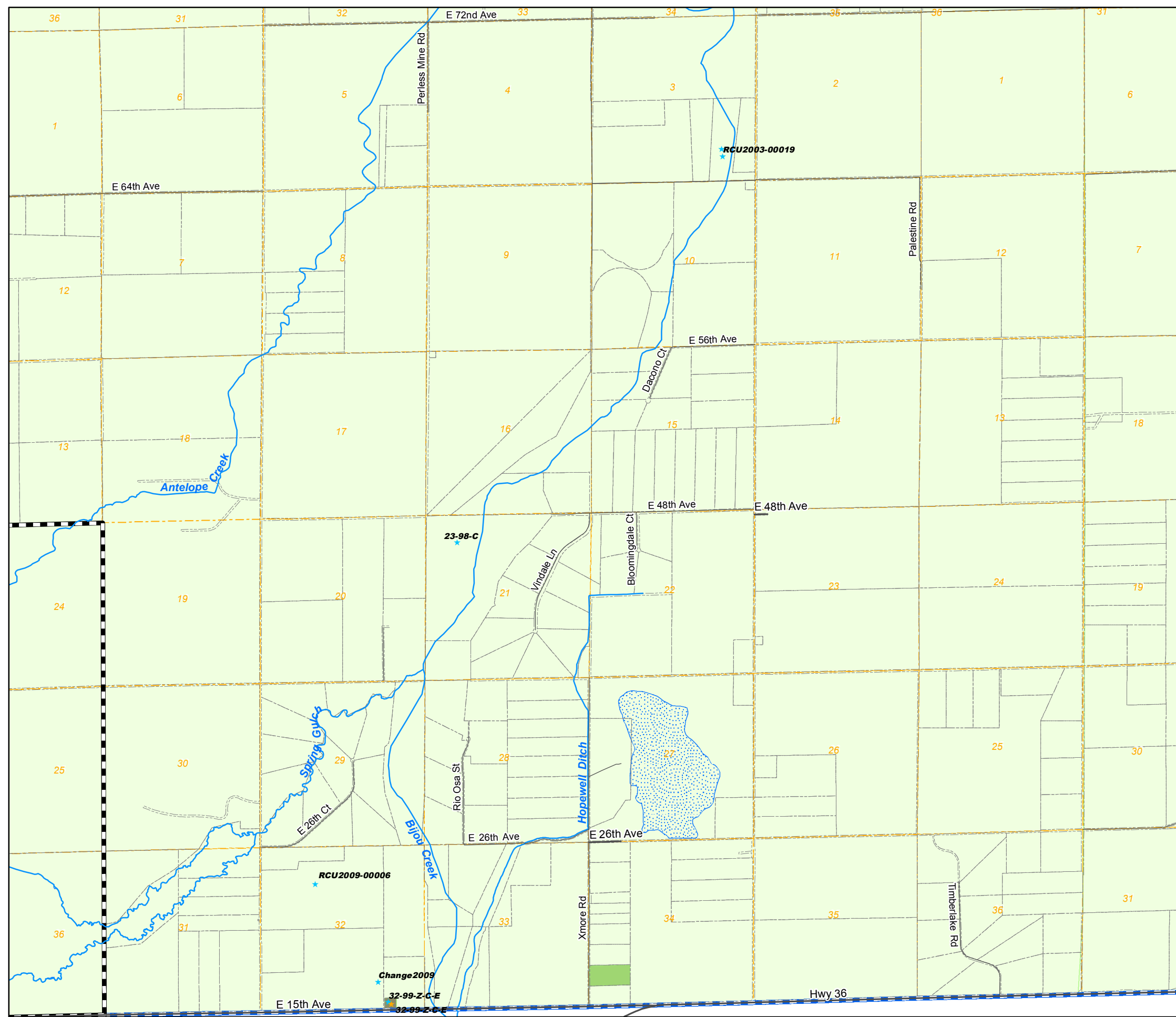


Disclaimer :
 This map is produced for cartographic representation only and may contain information that is no longer current. Adams County assumes no responsibility of any kind for use of this map.

Prepared by Adams County Business Solutions Group
 4430 S. Adams County Pkwy.
 Brighton, CO 80601
 Tel.: 720.523.6800
 www.adcogov.org/gis



1811
T3S R61W



Zoning Map

Adams County, Colorado

January 04, 2016

LEGEND

- A-1
- C-1
- CO
- M-H
- R-1-C
- A-2
- C-2
- DIA
- P-U-D
- R-2
- A-3
- C-3
- I-1
- P-U-D(P)
- R-3
- AV
- C-4
- I-2
- PL
- R-4
- C-0
- C-5
- I-3
- R-1-A
- R-E
- TOD

- AIZ Overlay
- Airport Height Overlay
- Airport Noise Overlay
- Flammable Gas Overlay
- Arvada
- Brighton
- Lochbuie
- Aurora
- Commerce City
- Northglenn
- Bennett
- Federal Heights
- Thornton
- Westminster

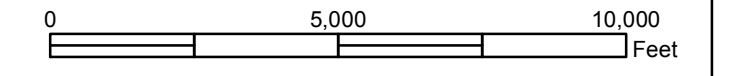
- ★ Certificate of Designation
- ★ Exemption
- ★ Conditional Use
- ★ Livestock Confinement Operation
- ★ Conservation Plan
- ★ Waiver

1573	1571	1569	1567	1565	1563	1561	1559	1557	1555	1553	1551
1719	1721	1723	1725	1727	1729	1731	1733	1735	1737	1739	1741
1825	1823	1821	1819	1817	1815	1813	1811	1809	1807	1805	1803

6	5	4	3	2	1
7	8	9	10	11	12
18	17	16	15	14	13
19	20	21	22	23	24
30	29	28	27	26	25
31	32	33	34	35	36

N

NW	NE	NW	NE	NW	NE
1573	1573	1571	1571	1569	1569
SW	SE	SW	SE	SW	SE
1573	1573	1571	1571	1569	1569
NW	NE	NW	NE	NW	NE
1719	1719	1721	1721	1723	1723
SW	SE	SW	SE	SW	SE
1719	1719	1721	1721	1723	1723
NW	NE	NW	NE	NW	NE
1825	1825	1823	1823	1821	1821
		SE	SW	SE	
		1823	1821	1821	



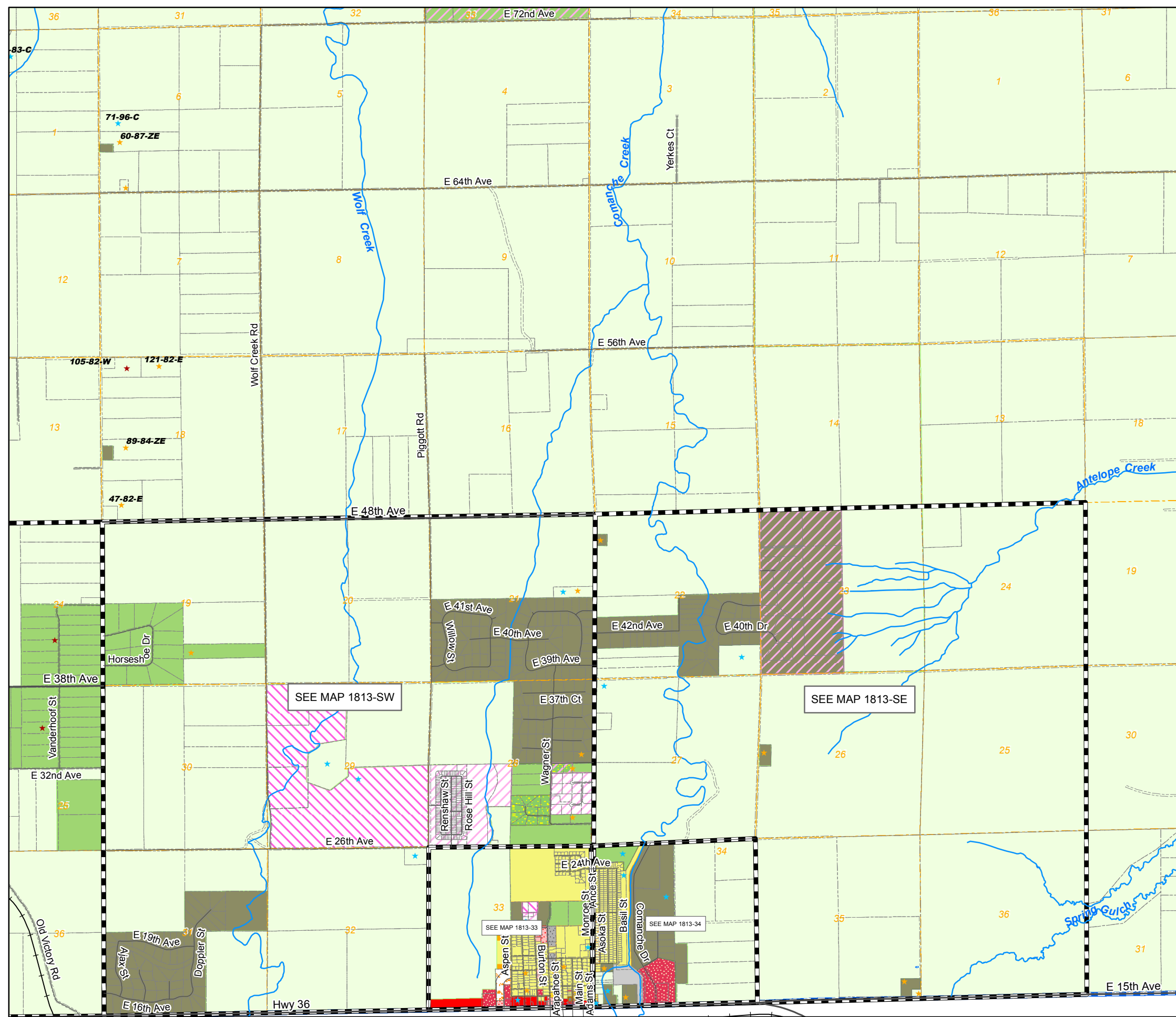
Disclaimer :
 This map is produced for cartographic representation only and may contain information that is no longer current. Adams County assumes no responsibility of any kind for use of this map.

Prepared by Adams County Business Solutions Group
 4430 S. Adams County Pkwy.
 Brighton, CO 80601
 Tel.: 720.523.6800
 www.adcogov.org/gis



1813

T3S R62W



Zoning Map Adams County, Colorado

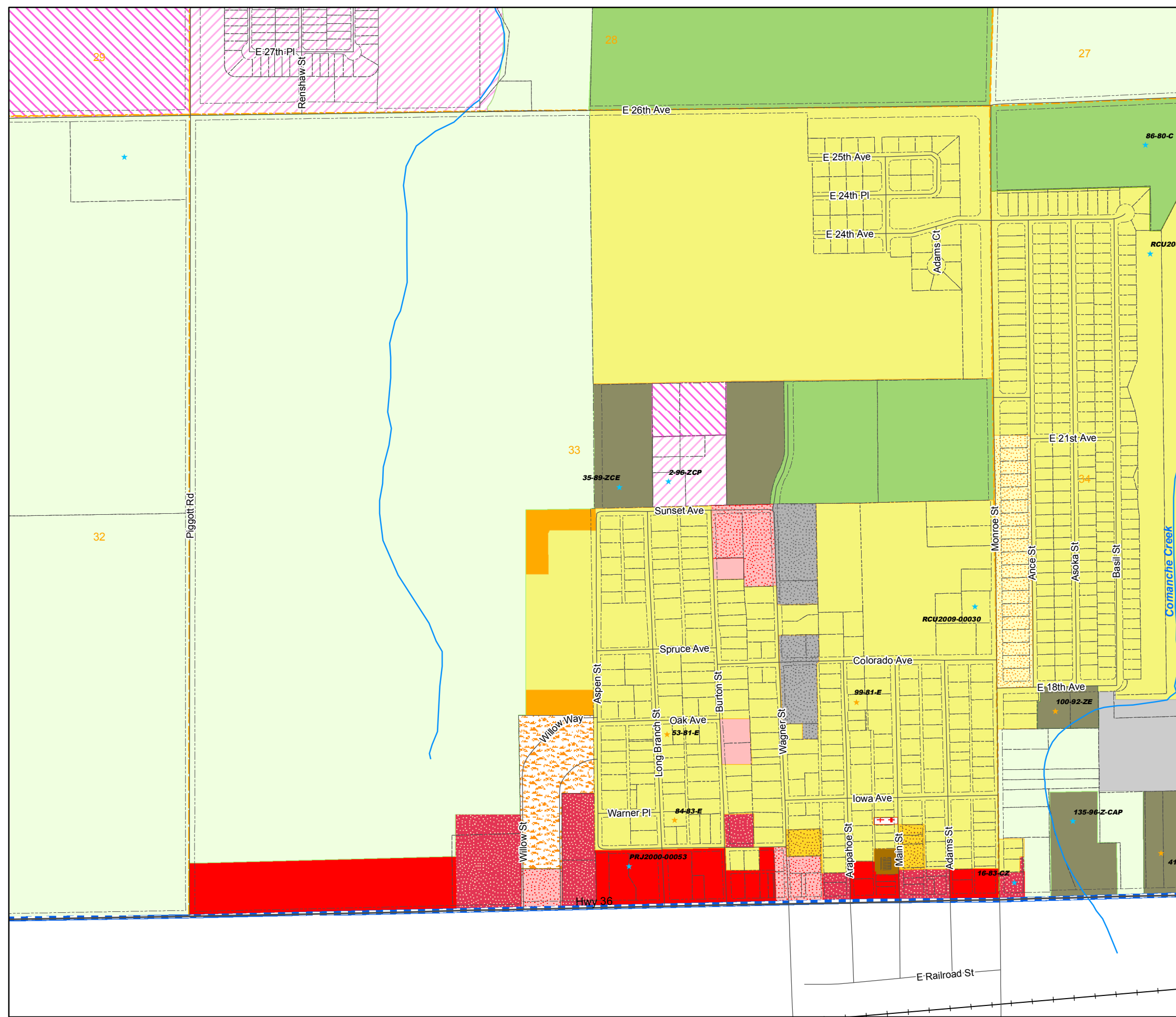
January 04, 2016

LEGEND

- A-1
- A-2
- A-3
- AV
- C-0
- C-1
- C-2
- C-3
- C-4
- C-5
- CO
- DIA
- I-1
- I-2
- I-3
- M-H
- P-U-D
- P-U-D(P)
- PL
- R-1-A
- R-1-C
- R-2
- R-3
- R-4
- R-E
- TOD

- AIZ Overlay
- Airport Height Overlay
- Airport Noise Overlay
- Flammable Gas Overlay
- Arvada
- Brighton
- Lochbuie
- Aurora
- Commerce City
- Northglenn
- Bennett
- Federal Heights
- Thornton
- Westminster

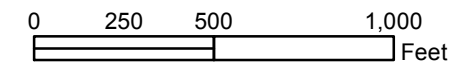
- Certificate of Designation
- Exemption
- Conditional Use
- Livestock Confinement Operation
- Conservation Plan
- Waiver



1573	1571	1569	1567	1565	1563	1561	1559	1557	1555	1553	1551
1719	1721	1723	1725	1727	1729	1731	1733	1735	1737	1739	1741
1825	1823	1821	1819	1817	1815	1813	1811	1809	1807	1805	1803

20	21	27
29	28	27
32	33	34

NW	NE	NW	NE	NW	NE
1573	1573	1571	1571	1569	1569
SW	SE	SW	SE	SW	SE
1573	1573	1571	1571	1569	1569
NW	NE	NW	NE	NW	NE
1719	1719	1721	1721	1723	1723
SW	SE	SW	SE	SW	SE
1719	1719	1721	1721	1723	1723
NW	NE	NW	NE	NW	NE
1825	1825	1823	1823	1821	1821
		SE	SW	SE	
		1823	1821	1821	



Disclaimer :
This map is prepared for cartographic representation only and may contain information that is no longer current. Adams County assumes no responsibility of any kind for use of this map.

Prepared by Adams County
Business Solutions Group
4430 S. Adams County Pkwy.
Brighton, CO 80601
Tel: 720.523.6800
www.adcogov.org/gis



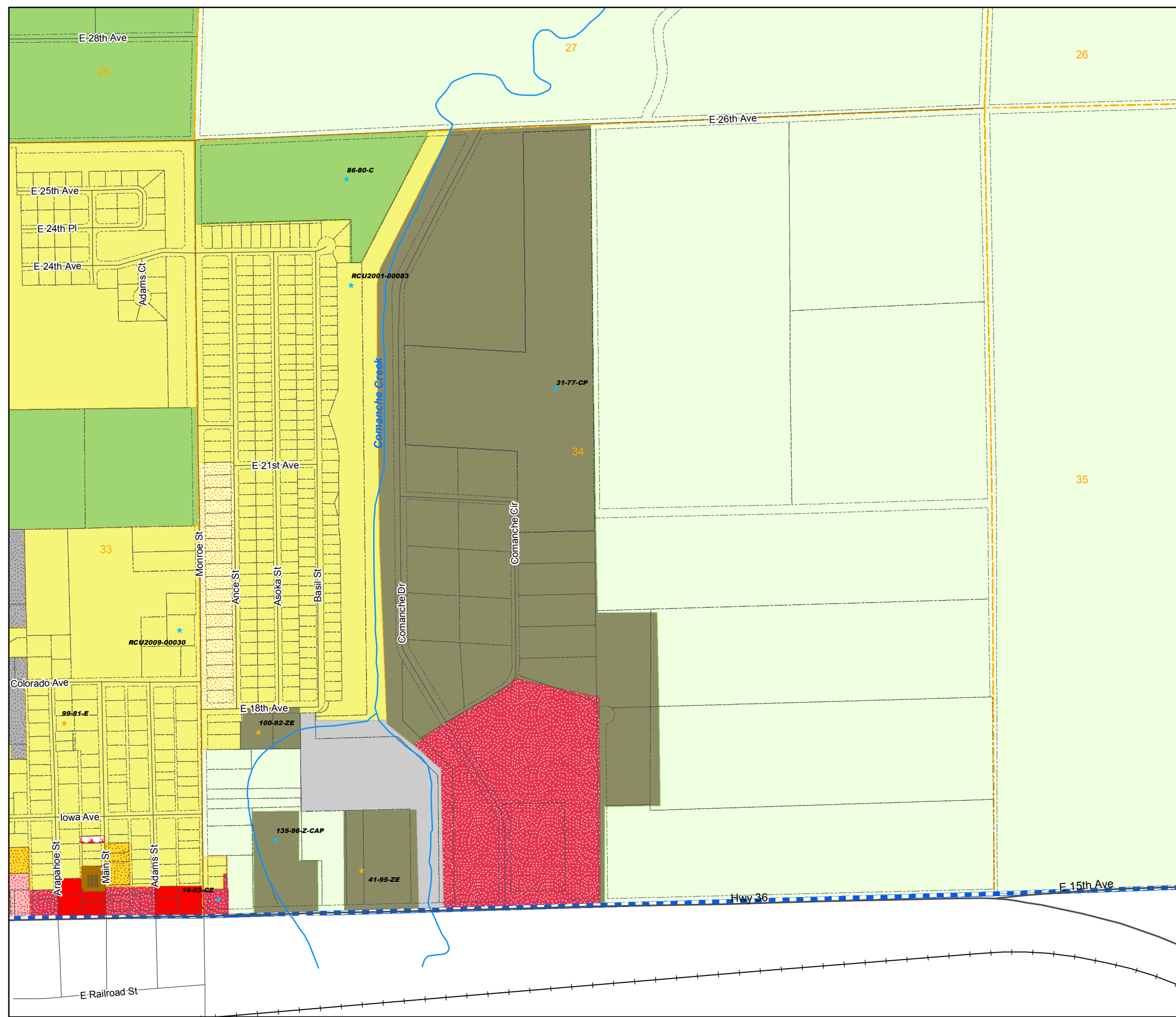
1813-33
T3S R62W

Zoning Map Adams County, Colorado

January 04, 2016

LEGEND

- | | | | | | | | | | |
|--|-----|--|-----|--|-----|--|----------|--|-------|
| | A-1 | | C-1 | | CO | | M-H | | R-1-C |
| | A-2 | | C-2 | | DIA | | P-U-D | | R-2 |
| | A-3 | | C-3 | | I-1 | | P-U-D(P) | | R-3 |
| | AV | | C-4 | | I-2 | | PL | | R-4 |
| | C-0 | | C-5 | | I-3 | | R-1-A | | R-E |
| | | | | | | | TOD | | |
-
- | | | | |
|--|-----------------------|--|------------------------|
| | AIZ Overlay | | Airport Height Overlay |
| | Airport Noise Overlay | | Flammable Gas Overlay |
-
- | | | | | | |
|--|---------|--|-----------------|--|------------|
| | Arvada | | Brighton | | Lochbuie |
| | Aurora | | Commerce City | | Northglenn |
| | Bennett | | Federal Heights | | Thornton |
| | | | Westminster | | |
-
- ★ Certificate of Designation
 - ★ Exemption
 - ★ Conditional Use
 - ★ Livestock Confinement Operation
 - ★ Conservation Plan
 - ★ Waiver




1573	1571	1569	1567	1565	1563	1561	1559	1557	1555	1553	1551
1719	1721	1723	1725	1727	1729	1731	1733	1735	1737	1739	1741
1825	1823	1821	1819	1817	1815	1813	1811	1809	1807	1805	1803

21	22	23
28	27	26
33	34	35



NW	NE	NW	NE	NW	NE
1573	1573	1571	1571	1569	1569
SW	SE	SW	SE	SW	SE
1573	1573	1571	1571	1569	1569
NW	NE	NW	NE	NW	NE
1719	1719	1721	1721	1723	1723
SW	SE	SW	SE	SW	SE
1719	1719	1721	1721	1723	1723
NW	NE	NW	NE	NW	NE
1825	1825	1823	1823	1821	1821
		SE	SW	SE	
		1823	1821	1821	



Disclaimer :
This map is produced for cartographic representation only and may contain information that is no longer current. Adams County assumes no responsibility of any kind for use of this map.

Prepared by Adams County
Business Solutions Group
4430 S. Adams County Pkwy.
Brighton, CO 80601
Tel: 720.523.6800
www.adcogov.org/gis



1813-34
T3S R62W

Zoning Map Adams County, Colorado

January 04, 2016

LEGEND

- A-1
- C-1
- CO
- M-H
- R-1-C
- A-2
- C-2
- DIA
- P-U-D
- R-2
- A-3
- C-3
- I-1
- P-U-D(P)
- R-3
- AV
- C-4
- I-2
- PL
- R-4
- C-0
- C-5
- I-3
- R-1-A
- R-E
- TOD

- Flammable Gas Overlay
- Airport Noise Overlay
- AIZ Overlay
- Airport Height Overlay

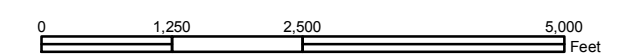
- Arvada
- Brighton
- Lochbuie
- Aurora
- Commerce City
- Northglenn
- Bennett
- Federal Heights
- Thornton
- Westminster

- ★ Certificate of Designation
- ★ Exemption
- ★ Conditional Use
- ★ Livestock Confinement Operation
- ★ Conservation Plan
- ★ Waiver

1573	1571	1569	1567	1565	1563	1561	1559	1557	1555	1553	1551
1719	1721	1723	1725	1727	1729	1731	1733	1735	1737	1739	1741
1825	1823	1821	1819	1817	1815	1813	1811	1809	1807	1805	1803

6	5	4	3	2	1	6	5	4
7	8	9	10	11	12	7	8	9
18	17	16	15	14	13	18	17	16
19	20	21	22	23	24	19	20	21
30	29	28	27	26	25	30	29	28
31	32	33	34	35	36	31	32	33

NW	NE	NW	NE	NW	NE
1573	1573	1571	1571	1569	1569
SW	SE	SW	SE	SW	SE
1573	1573	1571	1571	1569	1569
NW	NE	NW	NE	NW	NE
1719	1719	1721	1721	1723	1723
SW	SE	SW	SE	SW	SE
1719	1719	1721	1721	1723	1723
NW	NE	NW	NE	NW	NE
1825	1825	1823	1823	1821	1821
SE	SW	SE	SW	SE	SW
1823	1823	1821	1821	1819	1819

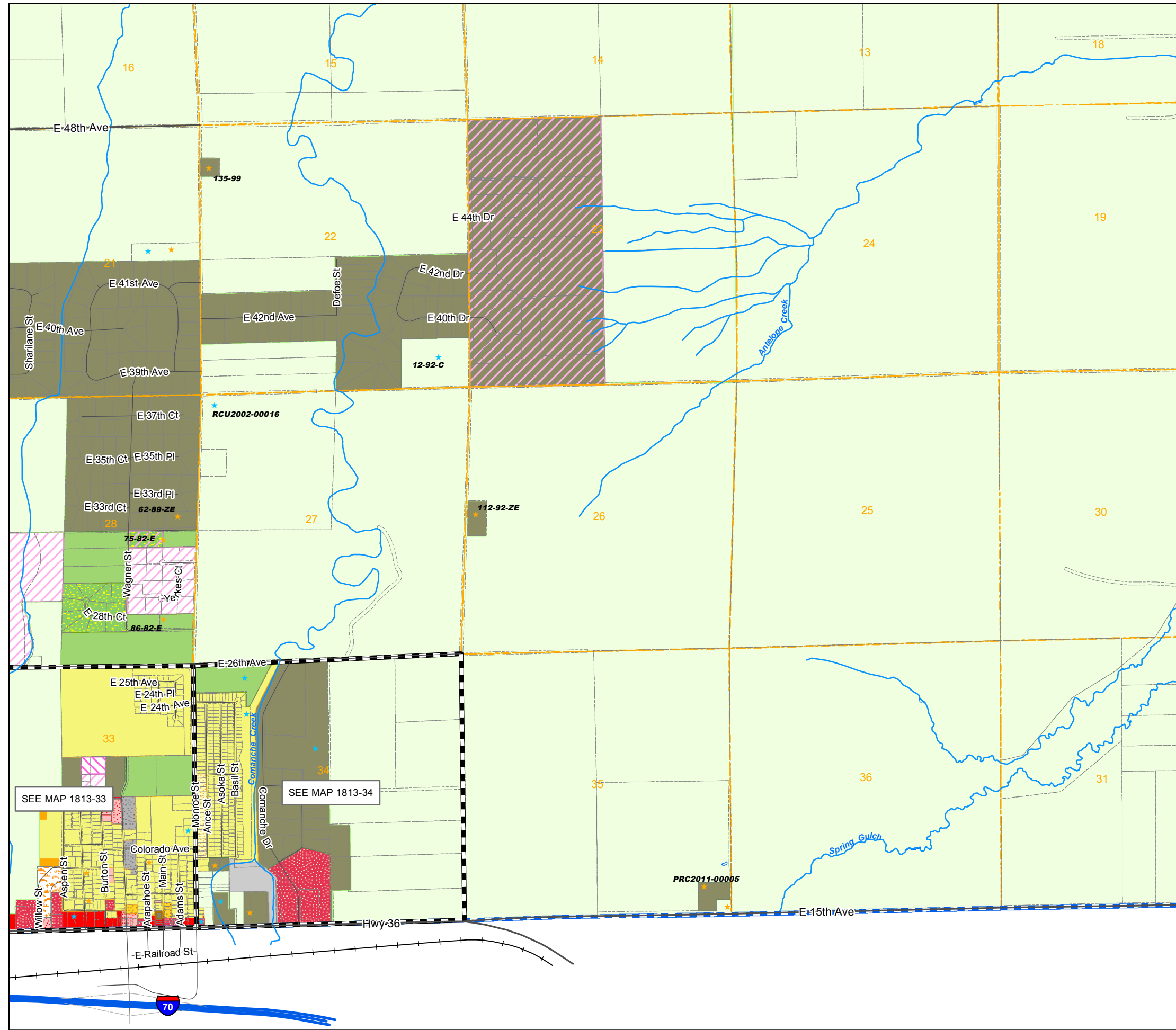


Disclaimer:
This map is produced for cartographic representation only and may contain information that is no longer current. Adams County assumes no responsibility of any kind for use of this map.

Prepared by Adams County
Business Solutions Group
4430 S. Adams County Pkwy.
Brighton, CO 80601
Tel.: 720.523.6800
www.adcogov.org/gis



1813-SE
T3S R62W



SEE MAP 1813-33

SEE MAP 1813-34

Zoning Map Adams County, Colorado

January 04, 2016

LEGEND

- | | | | | |
|-----|-----|-----|----------|-------|
| A-1 | C-1 | CO | M-H | R-1-C |
| A-2 | C-2 | DIA | P-U-D | R-2 |
| A-3 | C-3 | I-1 | P-U-D(P) | R-3 |
| AV | C-4 | I-2 | PL | R-4 |
| C-0 | C-5 | I-3 | R-1-A | R-E |
| | | | | TOD |

- | | |
|-----------------------|------------------------|
| Flammable Gas Overlay | Airport Noise Overlay |
| AIZ Overlay | Airport Height Overlay |

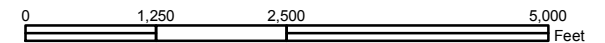
- | | | |
|---------|-----------------|-------------|
| Arvada | Brighton | Lochbuie |
| Aurora | Commerce City | Northglenn |
| Bennett | Federal Heights | Thornton |
| | | Westminster |

- | | |
|------------------------------|-----------------------------------|
| ★ Certificate of Designation | ★ Exemption |
| ★ Conditional Use | ★ Livestock Confinement Operation |
| ★ Conservation Plan | ★ Waiver |

1573	1571	1569	1567	1565	1563	1561	1559	1557	1555	1553	1551
1719	1721	1723	1725	1727	1729	1731	1733	1735	1737	1739	1741
1825	1823	1821	1819	1817	1815	1813	1811	1809	1807	1805	1803

3	2	1	6	5	4	3	2	1
10	11	12	7	8	9	10	11	12
15	14	13	18	17	16	15	14	13
22	23	24	19	20	21	22	23	24
27	26	25	30	29	28	27	26	25
34	35	36	31	32	33	34	35	36

NW	NE	NW	NE	NW	NE
1573	1573	1571	1571	1569	1569
SW	SE	SW	SE	SW	SE
1573	1573	1571	1571	1569	1569
NW	NE	NW	NE	NW	NE
1719	1719	1721	1721	1723	1723
SW	SE	SW	SE	SW	SE
1719	1719	1721	1721	1723	1723
NW	NE	NW	NE	NW	NE
1825	1825	1823	1823	1821	1821
		SE	SW	SE	
		1823	1821	1821	

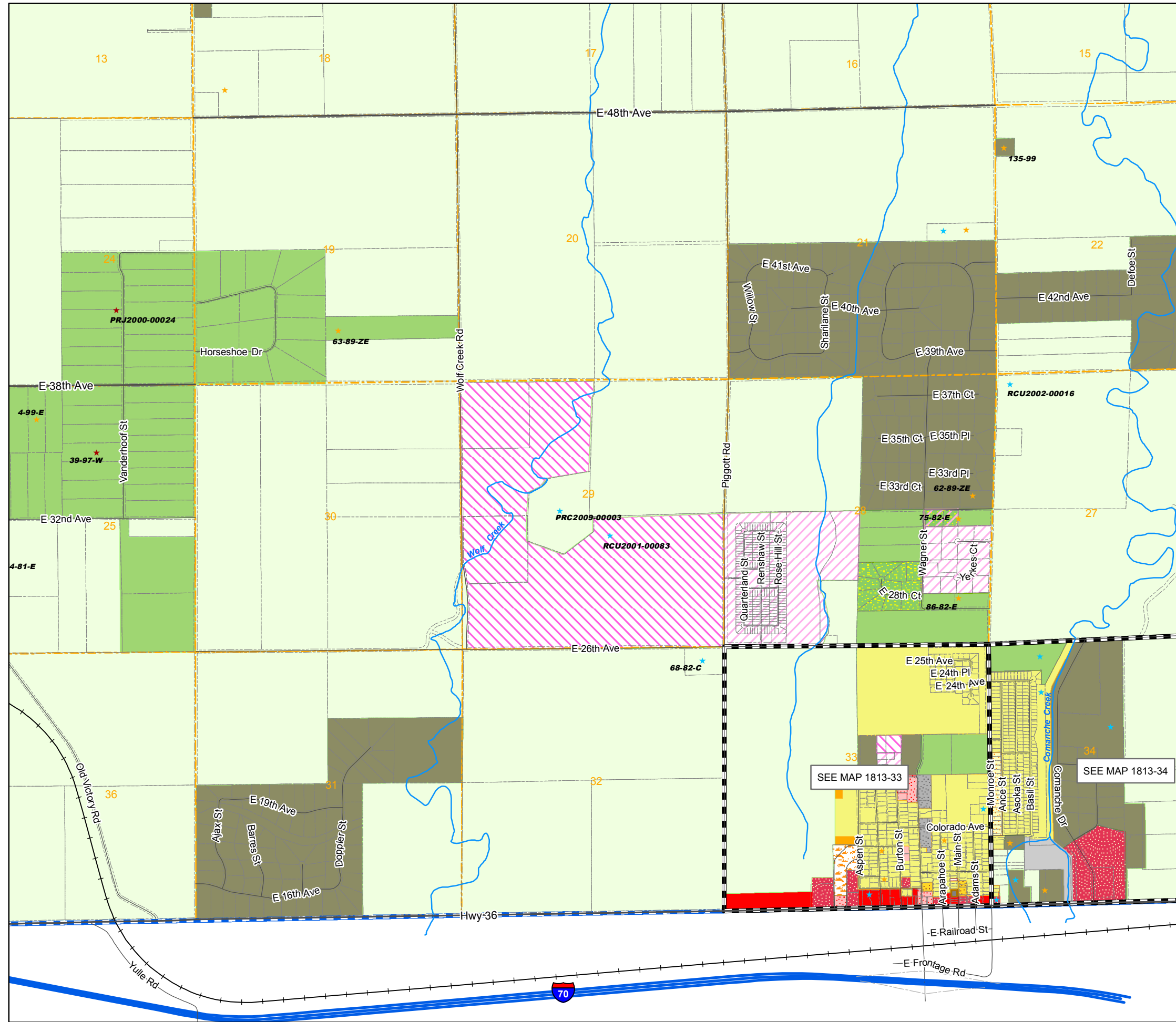


Disclaimer:
This map is produced for cartographic representation only and may contain information that is no longer current. Adams County assumes no responsibility of any kind for use of this map.

Prepared by Adams County
Business Solutions Group
4430 S. Adams County Pkwy.
Brighton, CO 80601
Tel.: 720.523.6800
www.adcogov.org/gis



1813-SW
T3S R62W



Zoning Map Adams County, Colorado

January 04, 2016

LEGEND

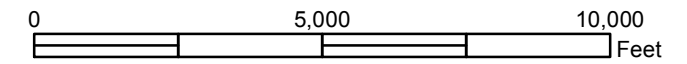
- | | | | | |
|-------------|------------------------|-----------------------|-----------------------|-------|
| A-1 | C-1 | CO | M-H | R-1-C |
| A-2 | C-2 | DIA | P-U-D | R-2 |
| A-3 | C-3 | I-1 | P-U-D(P) | R-3 |
| AV | C-4 | I-2 | PL | R-4 |
| C-0 | C-5 | I-3 | R-1-A | R-E |
| AIZ Overlay | Airport Height Overlay | Airport Noise Overlay | Flammable Gas Overlay | TOD |
| Arvada | Brighton | Lochbuie | Northglenn | |
| Aurora | Commerce City | Thornton | Westminster | |
| Bennett | Federal Heights | | | |
- ★ Certificate of Designation
 - ★ Exemption
 - ★ Conditional Use
 - ★ Livestock Confinement Operation
 - ★ Conservation Plan
 - ★ Waiver

1573	1571	1569	1567	1565	1563	1561	1559	1557	1555	1553	1551
1719	1721	1723	1725	1727	1729	1731	1733	1735	1737	1739	1741
1825	1823	1821	1819	1817	1815	1813	1811	1809	1807	1805	1803

6	5	4	3	2	1
7	8	9	10	11	12
18	17	16	15	14	13
19	20	21	22	23	24
30	29	28	27	26	25
31	32	33	34	35	36



NW	NE	NW	NE	NW	NE	
1573	1573	1571	1571	1569	1569	
SW	SE	SW	SE	SW	SE	
1573	1573	1571	1571	1569	1569	
NW	NE	NW	NE	NW	NE	
1719	1719	1721	1721	1723	1723	
SW	SE	SW	SE	SW	SE	
1719	1719	1721	1721	1723	1723	
NW	NE	NW	NE	NW	NE	
1825	1825	1823	1823	1821	1821	
				SE	SW	SE
				1823	1821	1821

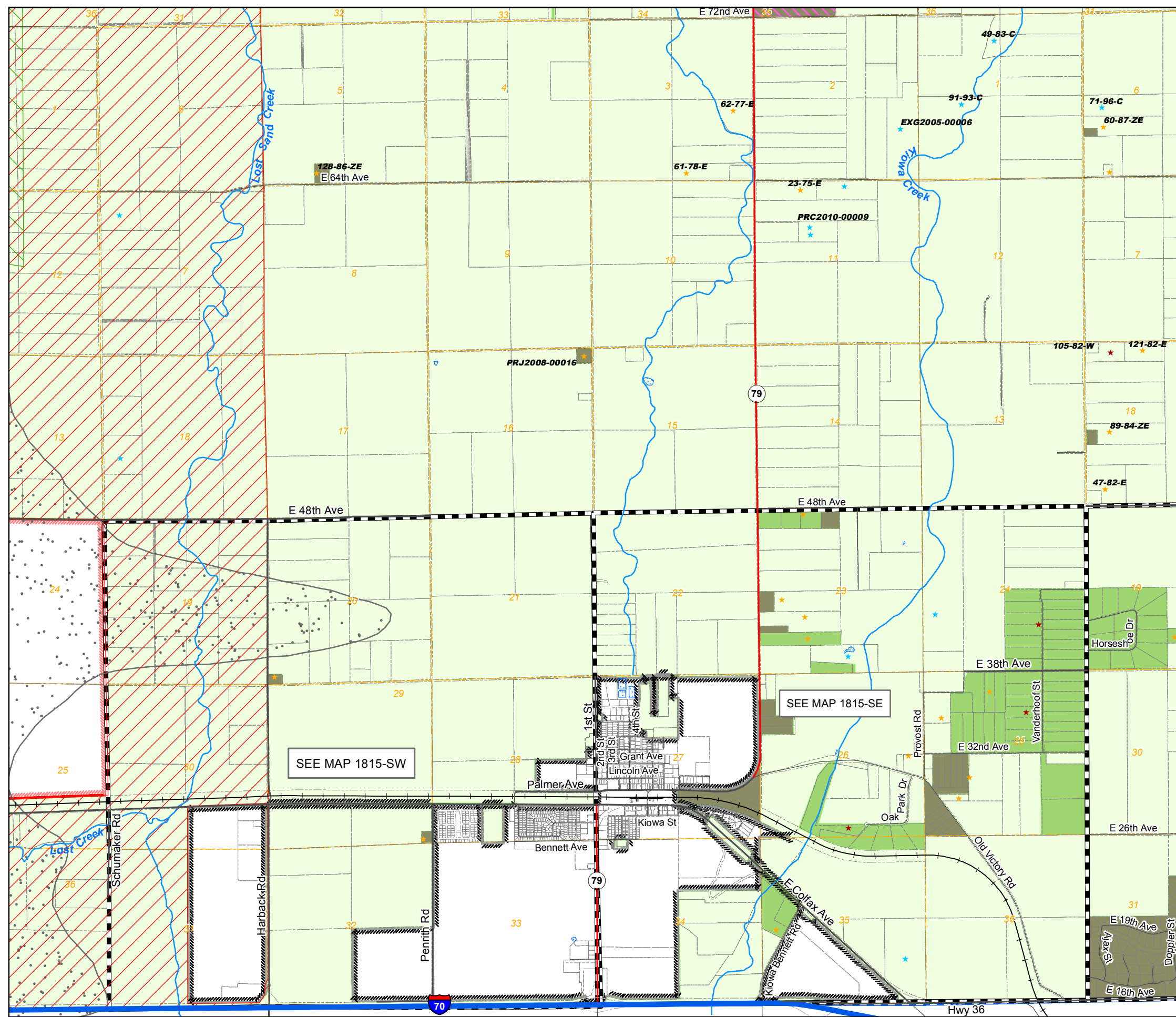


Disclaimer :
This map is produced for cartographic representation only and may contain information that is no longer current. Adams County assumes no responsibility of any kind for use of this map.

Prepared by Adams County Business Solutions Group
4430 S. Adams County Pkwy.
Brighton, CO 80601
Tel.: 720.523.6800
www.adcogov.org/gis



1815
T3S R63W



Zoning Map Adams County, Colorado

January 04, 2016

LEGEND

- | | | | | |
|-----|-----|-----|----------|-------|
| A-1 | C-1 | CO | M-H | R-1-C |
| A-2 | C-2 | DIA | P-U-D | R-2 |
| A-3 | C-3 | I-1 | P-U-D(P) | R-3 |
| AV | C-4 | I-2 | PL | R-4 |
| C-0 | C-5 | I-3 | R-1-A | R-E |
| | | | | TOD |

- | | |
|-----------------------|------------------------|
| Flammable Gas Overlay | Airport Noise Overlay |
| AIZ Overlay | Airport Height Overlay |

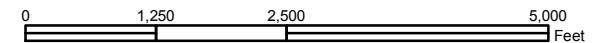
- | | | |
|---------|-----------------|-------------|
| Arvada | Brighton | Lochbuie |
| Aurora | Commerce City | Northglenn |
| Bennett | Federal Heights | Thornton |
| | | Westminster |

- | | |
|------------------------------|-----------------------------------|
| ★ Certificate of Designation | ★ Exemption |
| ★ Conditional Use | ★ Livestock Confinement Operation |
| ★ Conservation Plan | ★ Waiver |

1573	1571	1569	1567	1565	1563	1561	1559	1557	1555	1553	1551
1719	1721	1723	1725	1727	1729	1731	1733	1735	1737	1739	1741
1825	1823	1821	1819	1817	1815	1813	1811	1809	1807	1805	1803

6	5	4	3	2	1	6	5	4
7	8	9	10	11	12	7	8	9
18	17	16	15	14	13	18	17	16
19	20	21	22	23	24	19	20	21
30	29	28	27	26	25	30	29	28
31	32	33	34	35	36	31	32	33

NW	NE	NW	NE	NW	NE
1573	1573	1571	1571	1569	1569
SW	SE	SW	SE	SW	SE
1573	1573	1571	1571	1569	1569
NW	NE	NW	NE	NW	NE
1719	1719	1721	1721	1723	1723
SW	SE	SW	SE	SW	SE
1719	1719	1721	1721	1723	1723
NW	NE	NW	NE	NW	NE
1825	1825	1823	1823	1821	1821
		SE	SW	SE	
		1823	1821	1821	

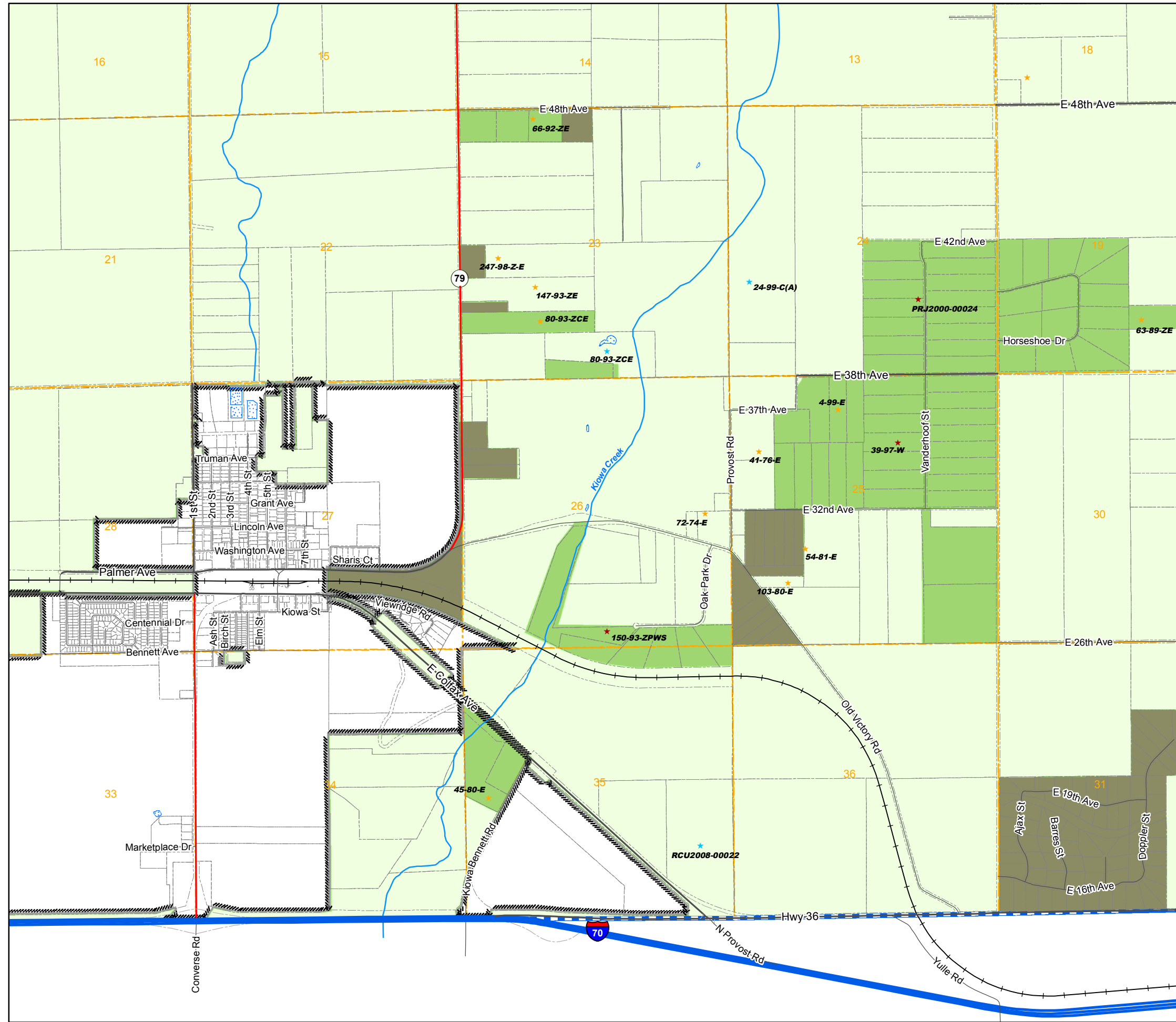


Disclaimer :
This map is produced for cartographic representation only and may contain information that is no longer current. Adams County assumes no responsibility of any kind for use of this map.

Prepared by Adams County
Business Solutions Group
4430 S. Adams County Pkwy.
Brighton, CO 80601
Tel.: 720.523.6800
www.adcogov.org/gis



1815-SE
T3S R63W



Zoning Map Adams County, Colorado

January 04, 2016

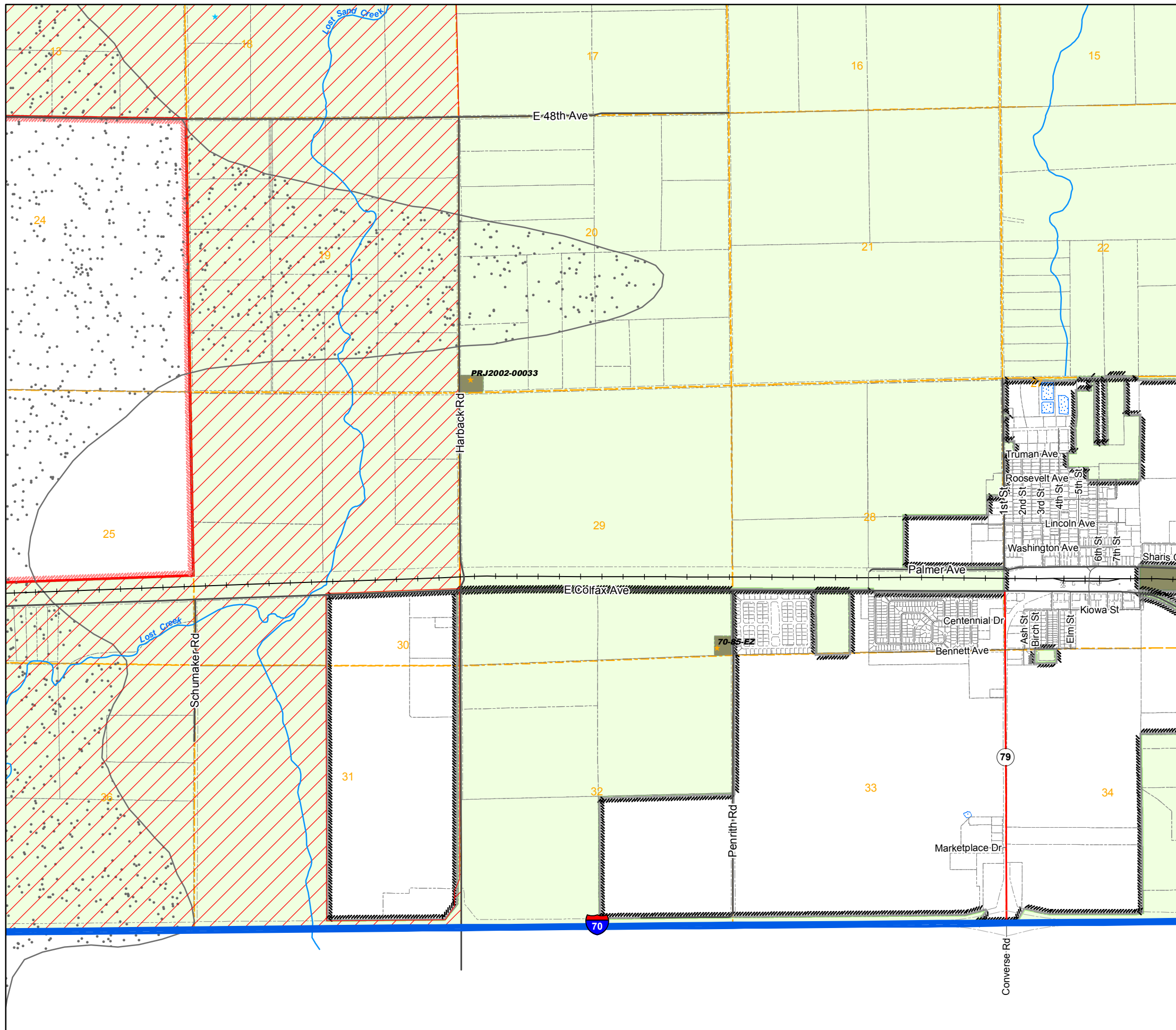
LEGEND

- A-1 C-1 CO M-H R-1-C
- A-2 C-2 DIA P-U-D R-2
- A-3 C-3 I-1 P-U-D(P) R-3
- AV C-4 I-2 PL R-4
- C-0 C-5 I-3 R-1-A R-E
- TOD

- Flammable Gas Overlay
- AIZ Overlay
- Airport Noise Overlay
- Airport Height Overlay

- Arvada
- Aurora
- Bennett
- Brighton
- Commerce City
- Federal Heights
- Lochbuie
- Northglenn
- Thornton
- Westminster


- ★ Certificate of Designation
- ★ Conditional Use
- ★ Conservation Plan
- ★ Exemption
- ★ Livestock Confinement Operation
- ★ Waiver



1573	1571	1569	1567	1565	1563	1561	1559	1557	1555	1553	1551
1719	1721	1723	1725	1727	1729	1731	1733	1735	1737	1739	1741
1825	1823	1821	1819	1817	1815	1813	1811	1809	1807	1805	1803

3	2	1	6	5	4	3	2	1
10	11	12	7	8	9	10	11	12
15	14	13	18	17	16	15	14	13
22	23	24	19	20	21	22	23	24
27	26	25	30	29	28	27	26	25
34	35	36	31	32	33	34	35	36

NW	NE	NW	NE	NW	NE
1573	1573	1571	1571	1569	1569
SW	SE	SW	SE	SW	SE
1573	1573	1571	1571	1569	1569
NW	NE	NW	NE	NW	NE
1719	1719	1721	1721	1723	1723
SW	SE	SW	SE	SW	SE
1719	1719	1721	1721	1723	1723
NW	NE	NW	NE	NW	NE
1825	1825	1823	1823	1821	1821
		SE	SW	SE	
		1823	1821	1821	



Disclaimer:
This map is produced for cartographic representation only and may contain information that is no longer current. Adams County assumes no responsibility of any kind for use of this map.

Prepared by Adams County
Business Solutions Group
4430 S. Adams County Pkwy.
Brighton, CO 80601
Tel.: 720.523.6800
www.adcogov.org/gis



1815-SW
T3S R63W

Zoning Map

Adams County, Colorado

January 04, 2016

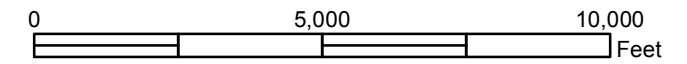
LEGEND

- | | | | | | | | | | |
|--|-------------|--|------------------------|--|-------------|--|------------|--|----------|
| | A-1 | | C-1 | | CO | | M-H | | R-1-C |
| | A-2 | | C-2 | | DIA | | P-U-D | | R-2 |
| | A-3 | | C-3 | | I-1 | | P-U-D(P) | | R-3 |
| | AV | | C-4 | | I-2 | | PL | | R-4 |
| | C-0 | | C-5 | | I-3 | | R-1-A | | R-E |
| | AIZ Overlay | | Airport Height Overlay | | Lochbuie | | Northglenn | | Thornton |
| | Aurora | | Federal Heights | | Westminster | | | | |
| | Bennett | | Commerce City | | | | | | |
| | Brighton | | | | | | | | |
- * Certificate of Designation * Exemption
 * Conditional Use * Livestock Confinement Operation
 * Conservation Plan * Waiver

1573	1571	1569	1567	1565	1563	1561	1559	1557	1555	1553	1551
1719	1721	1723	1725	1727	1729	1731	1733	1735	1737	1739	1741
1825	1823	1821	1819	1817	1815	1813	1811	1809	1807	1805	1803

6	5	4	3	2	1
7	8	9	10	11	12
18	17	16	15	14	13
19	20	21	22	23	24
30	29	28	27	26	25
31	32	33	34	35	36

NW	NE	NW	NE	NW	NE
1573	1573	1571	1571	1569	1569
SW	SE	SW	SE	SW	SE
1573	1573	1571	1571	1569	1569
NW	NE	NW	NE	NW	NE
1719	1719	1721	1721	1723	1723
SW	SE	SW	SE	SW	SE
1719	1719	1721	1721	1723	1723
NW	NE	NW	NE	NW	NE
1825	1825	1823	1823	1821	1821
SE	SW	SE	SW	SE	SW
1823	1821	1821			

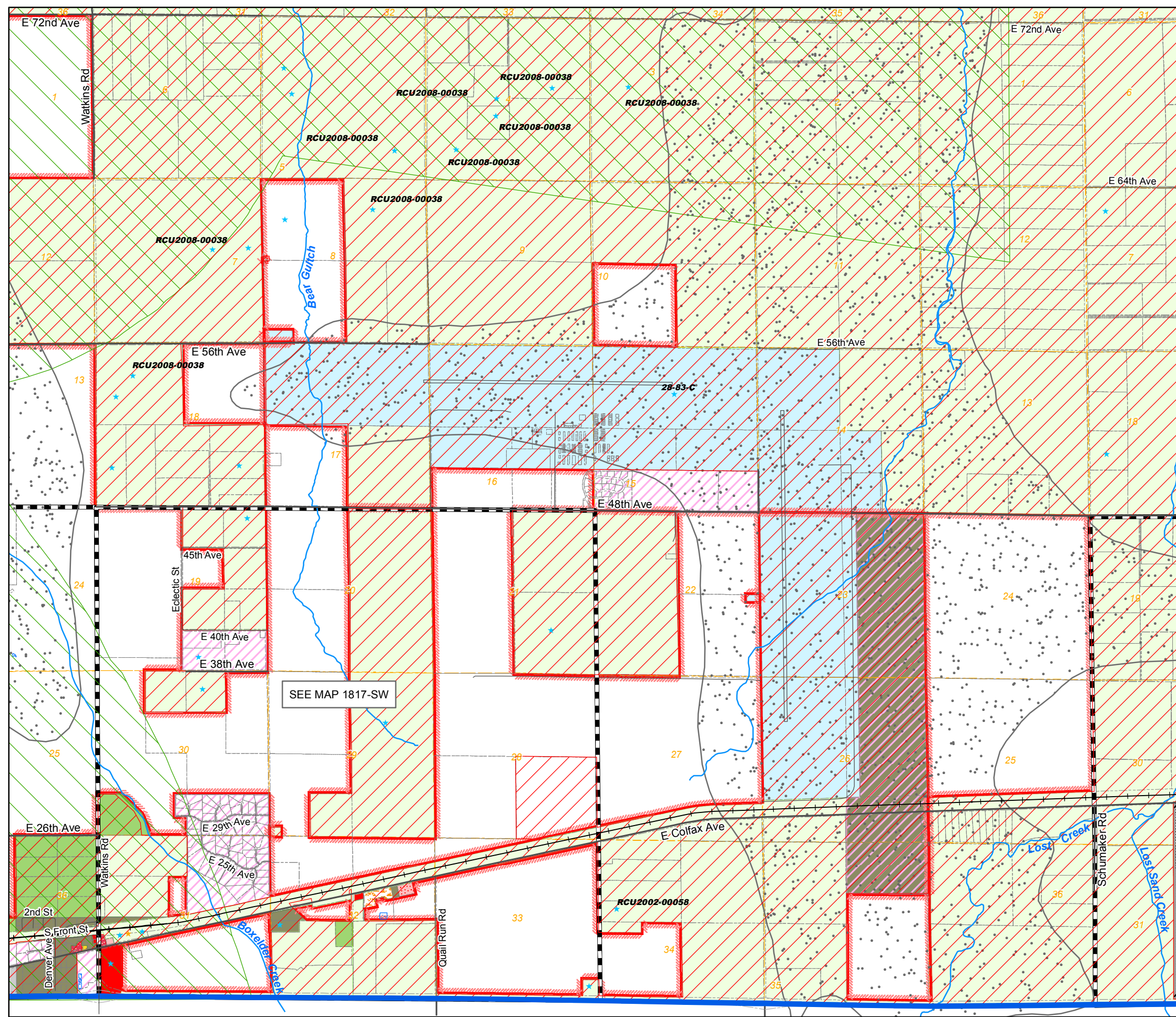


Disclaimer:
 This map is produced for cartographic representation only and may contain information that is no longer current. Adams County assumes no responsibility of any kind for use of this map.

Prepared by Adams County Business Solutions Group
 4430 S. Adams County Pkwy.
 Brighton, CO 80601
 Tel.: 720.523.6800
 www.adcogov.org/gis



1817
 T3S R64W



Zoning Map Adams County, Colorado

January 04, 2016

LEGEND

- | | | | | |
|-----|-----|-----|----------|-------|
| A-1 | C-1 | CO | M-H | R-1-C |
| A-2 | C-2 | DIA | P-U-D | R-2 |
| A-3 | C-3 | I-1 | P-U-D(P) | R-3 |
| AV | C-4 | I-2 | PL | R-4 |
| C-0 | C-5 | I-3 | R-1-A | R-E |
| | | | | TOD |

- | | |
|-----------------------|------------------------|
| Flammable Gas Overlay | Airport Noise Overlay |
| AIZ Overlay | Airport Height Overlay |

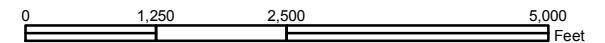
- | | | |
|---------|-----------------|-------------|
| Arvada | Brighton | Lochbuie |
| Aurora | Commerce City | Northglenn |
| Bennett | Federal Heights | Thornton |
| | | Westminster |

- | | |
|------------------------------|-----------------------------------|
| ★ Certificate of Designation | ★ Exemption |
| ★ Conditional Use | ★ Livestock Confinement Operation |
| ★ Conservation Plan | ★ Waiver |

1573	1571	1569	1567	1565	1563	1561	1559	1557	1555	1553	1551
1719	1721	1723	1725	1727	1729	1731	1733	1735	1737	1739	1741
1825	1823	1821	1819	1817	1815	1813	1811	1809	1807	1805	1803

3	2	1	6	5	4	3	2	1
10	11	12	7	8	9	10	11	12
15	14	13	18	17	16	15	14	13
22	23	24	19	20	21	22	23	24
27	26	25	30	29	28	27	26	25
34	35	36	31	32	33	34	35	36

NW	NE	NW	NE	NW	NE
1573	1573	1571	1571	1569	1569
SW	SE	SW	SE	SW	SE
1573	1573	1571	1571	1569	1569
NW	NE	NW	NE	NW	NE
1719	1719	1721	1721	1723	1723
SW	SE	SW	SE	SW	SE
1719	1719	1721	1721	1723	1723
NW	NE	NW	NE	NW	NE
1825	1825	1823	1823	1821	1821
SE	SW	SE	SW	SE	SW
1823	1823	1821	1821	1819	1819

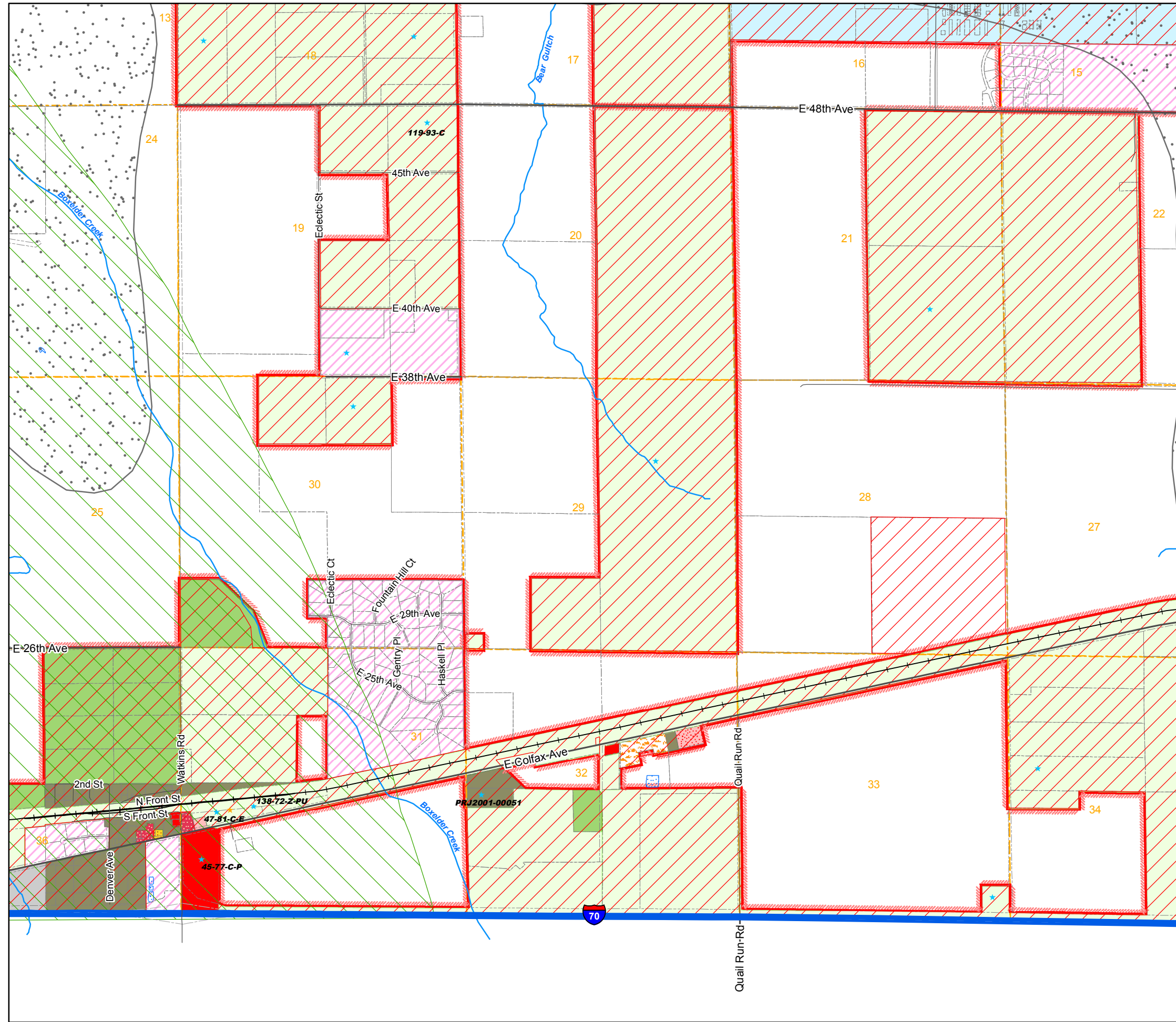


Disclaimer:
This map is produced for cartographic representation only and may contain information that is no longer current. Adams County assumes no responsibility of any kind for use of this map.

Prepared by Adams County
Business Solutions Group
4430 S. Adams County Pkwy.
Brighton, CO 80601
Tel.: 720.523.6800
www.adcogov.org/gis



1817-SW
T3S R64W



Zoning Map

Adams County, Colorado

January 04, 2016

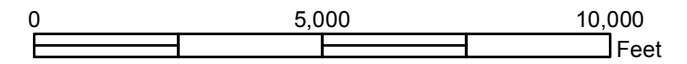
LEGEND

- | | | | | | | | | | |
|--|-----------------------|--|------------------------|--|-----------------------|--|----------|--|-------------|
| | A-1 | | C-1 | | CO | | M-H | | R-1-C |
| | A-2 | | C-2 | | DIA | | P-U-D | | R-2 |
| | A-3 | | C-3 | | I-1 | | P-U-D(P) | | R-3 |
| | AV | | C-4 | | I-2 | | PL | | R-4 |
| | C-0 | | C-5 | | I-3 | | R-1-A | | R-E |
| | AIZ Overlay | | Airport Height Overlay | | Flammable Gas Overlay | | Lochbuie | | Northglenn |
| | Airport Noise Overlay | | Arvada | | Brighton | | Thornton | | Westminster |
| | Aurora | | Commerce City | | Federal Heights | | | | |
| | Bennett | | | | | | | | |
-
- | | | | |
|--|----------------------------|--|---------------------------------|
| | Certificate of Designation | | Exemption |
| | Conditional Use | | Livestock Confinement Operation |
| | Conservation Plan | | Waiver |

1573	1571	1569	1567	1565	1563	1561	1559	1557	1555	1553	1551
1719	1721	1723	1725	1727	1729	1731	1733	1735	1737	1739	1741
1825	1823	1821	1819	1817	1815	1813	1811	1809	1807	1805	1803

6	5	4	3	2	1
7	8	9	10	11	12
18	17	16	15	14	13
19	20	21	22	23	24
30	29	28	27	26	25
31	32	33	34	35	36

NW	NE	NW	NE	NW	NE
1573	1573	1571	1571	1569	1569
SW	SE	SW	SE	SW	SE
1573	1573	1571	1571	1569	1569
NW	NE	NW	NE	NW	NE
1719	1719	1721	1721	1723	1723
SW	SE	SW	SE	SW	SE
1719	1719	1721	1721	1723	1723
NW	NE	NW	NE	NW	NE
1825	1825	1823	1823	1821	1821
		SE	SW	SE	
		1823	1821	1821	

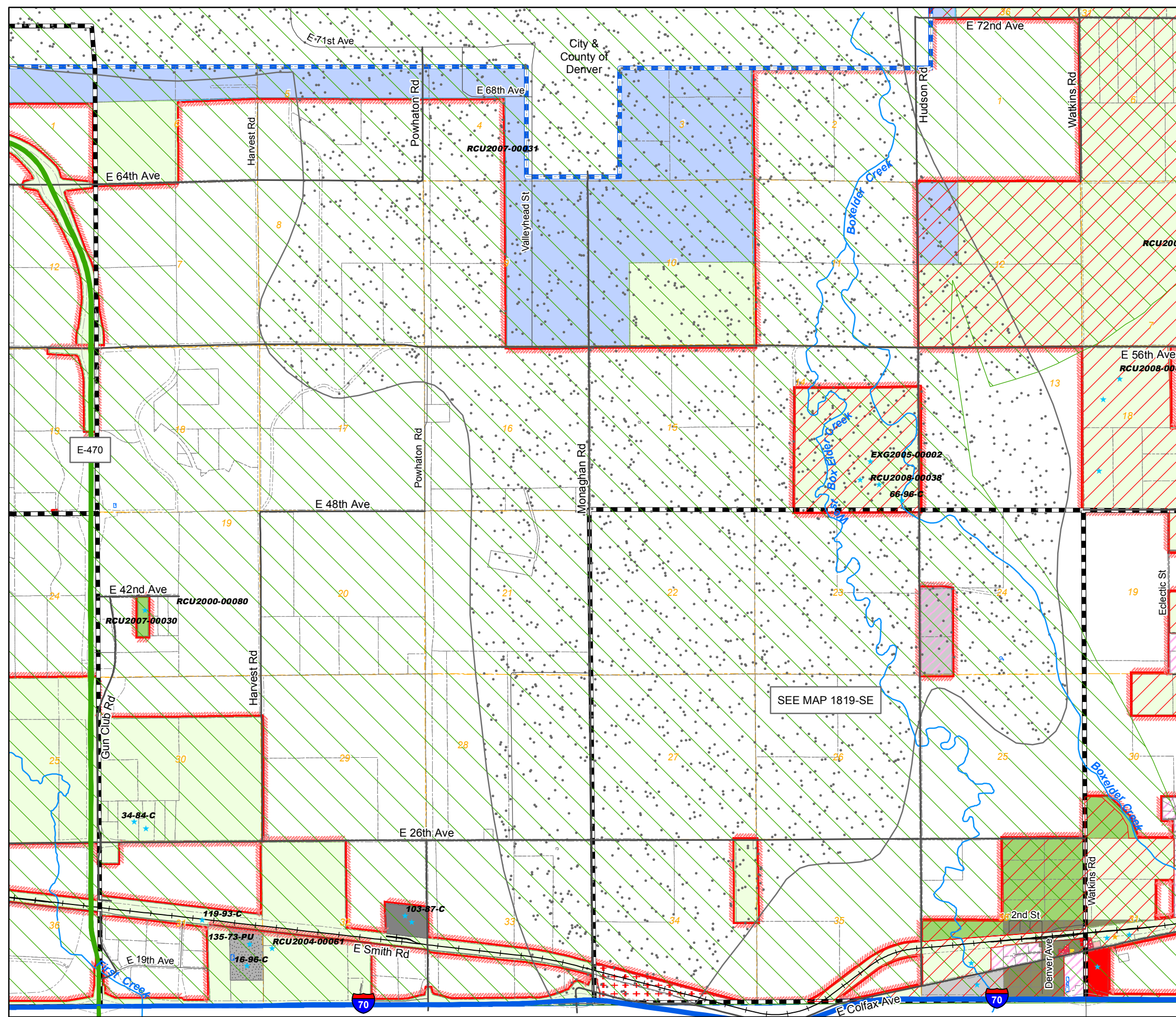


Disclaimer :
 This map is produced for cartographic representation only and may contain information that is no longer current. Adams County assumes no responsibility of any kind for use of this map.

Prepared by Adams County Business Solutions Group
 4430 S. Adams County Pkwy.
 Brighton, CO 80601
 Tel.: 720.523.6800
 www.adcogov.org/gis



1819
 T3S R65W



Zoning Map Adams County, Colorado

January 04, 2016

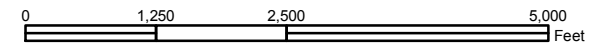
LEGEND

- | | | | | |
|-----------------------|------------------------|-------------|----------|-------|
| A-1 | C-1 | CO | M-H | R-1-C |
| A-2 | C-2 | DIA | P-U-D | R-2 |
| A-3 | C-3 | I-1 | P-U-D(P) | R-3 |
| AV | C-4 | I-2 | PL | R-4 |
| C-0 | C-5 | I-3 | R-1-A | R-E |
| Flammable Gas Overlay | Airport Noise Overlay | | | TOD |
| AIZ Overlay | Airport Height Overlay | | | |
| Arvada | Brighton | Lochbuie | | |
| Aurora | Commerce City | Northglenn | | |
| Bennett | Federal Heights | Thornton | | |
| | | Westminster | | |
- * Certificate of Designation * Exemption
 * Conditional Use * Livestock Confinement Operation
 * Conservation Plan * Waiver

1573	1571	1569	1567	1565	1563	1561	1559	1557	1555	1553	1551
1719	1721	1723	1725	1727	1729	1731	1733	1735	1737	1739	1741
1825	1823	1821	1819	1817	1815	1813	1811	1809	1807	1805	1803

6	5	4	3	2	1	6	5	4
7	8	9	10	11	12	7	8	9
18	17	16	15	14	13	18	17	16
19	20	21	22	23	24	19	20	21
30	29	28	27	26	25	30	29	28
31	32	33	34	35	36	31	32	33

NW	NE	NW	NE	NW	NE
1573	1573	1571	1571	1569	1569
SW	SE	SW	SE	SW	SE
1573	1573	1571	1571	1569	1569
NW	NE	NW	NE	NW	NE
1719	1719	1721	1721	1723	1723
SW	SE	SW	SE	SW	SE
1719	1719	1721	1721	1723	1723
NW	NE	NW	NE	NW	NE
1825	1825	1823	1823	1821	1821
		SE	SW	SE	
		1823	1821	1821	

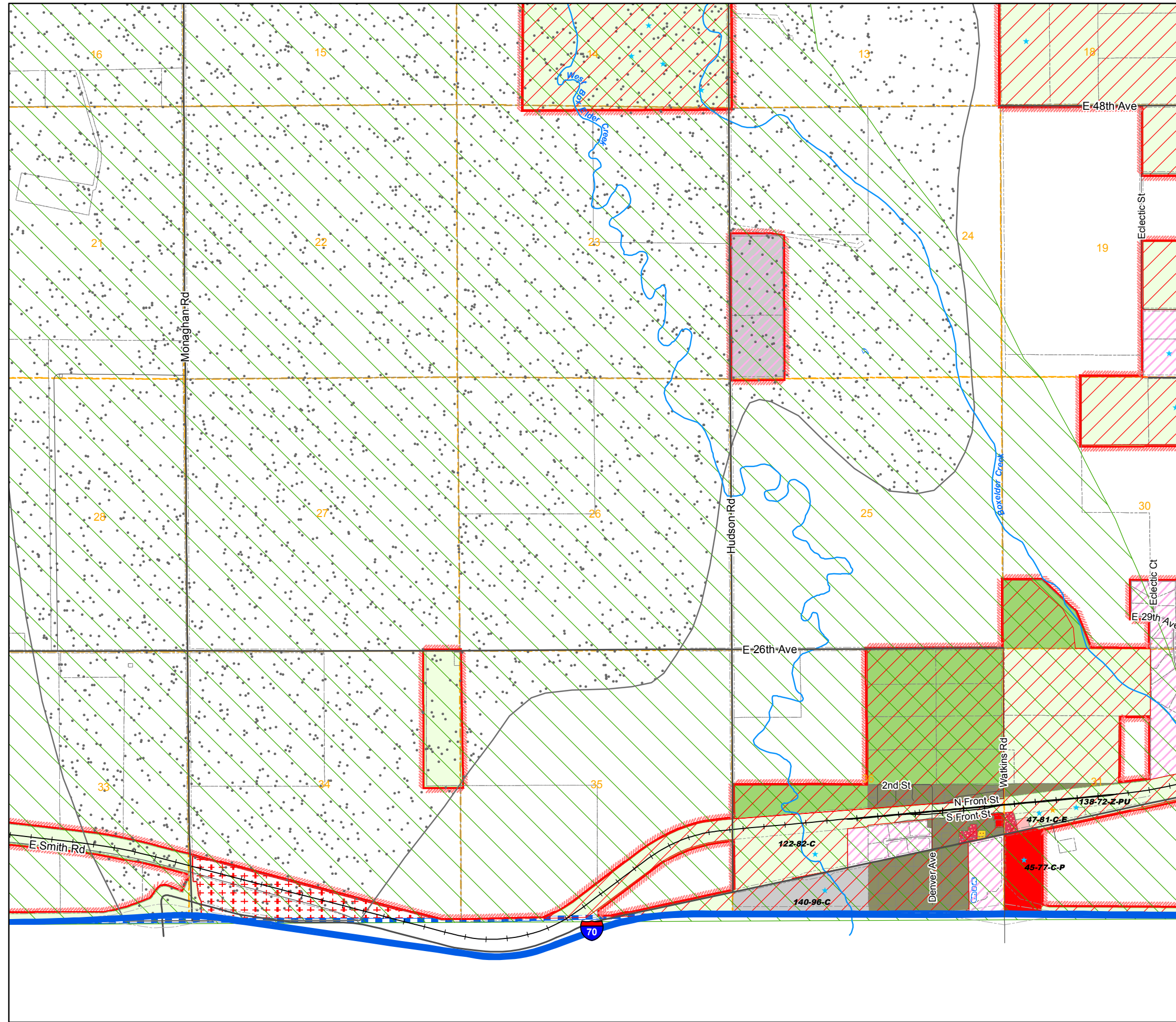


Disclaimer:
This map is produced for cartographic representation only and may contain information that is no longer current. Adams County assumes no responsibility of any kind for use of this map.

Prepared by Adams County
Business Solutions Group
4430 S. Adams County Pkwy.
Brighton, CO 80601
Tel.: 720.523.6800
www.adcogov.org/gis



1819-SE
T3S R65W



Zoning Map

Adams County, Colorado

January 04, 2016

LEGEND

- | | | | | |
|-----|-----|-----|----------|-------|
| A-1 | C-1 | CO | M-H | R-1-C |
| A-2 | C-2 | DIA | P-U-D | R-2 |
| A-3 | C-3 | I-1 | P-U-D(P) | R-3 |
| AV | C-4 | I-2 | PL | R-4 |
| C-0 | C-5 | I-3 | R-1-A | R-E |
| | | | | TOD |


- | | | |
|-----------------------|------------------------|-------------|
| AIZ Overlay | Airport Height Overlay | |
| Airport Noise Overlay | Flammable Gas Overlay | |
| Arvada | Brighton | Lochbuie |
| Aurora | Commerce City | Northglenn |
| Bennett | Federal Heights | Thornton |
| | | Westminster |

- | | |
|------------------------------|-----------------------------------|
| ★ Certificate of Designation | ★ Exemption |
| ★ Conditional Use | ★ Livestock Confinement Operation |
| ★ Conservation Plan | ★ Waiver |

1573	1571	1569	1567	1565	1563	1561	1559	1557	1555	1553	1551
1719	1721	1723	1725	1727	1729	1731	1733	1735	1737	1739	1741
1825	1823	1821	1819	1817	1815	1813	1811	1809	1807	1805	1803

6	5	4	3	2	1
7	8	9	10	11	12
18	17	16	15	14	13
19	20	21	22	23	24
30	29	28	27	26	25
31	32	33	34	35	36

NW	NE	NW	NE	NW	NE
1573	1573	1571	1571	1569	1569
SW	SE	SW	SE	SW	SE
1573	1573	1571	1571	1569	1569
NW	NE	NW	NE	NW	NE
1719	1719	1721	1721	1723	1723
SW	SE	SW	SE	SW	SE
1719	1719	1721	1721	1723	1723
NW	NE	NW	NE	NW	NE
1825	1825	1823	1823	1821	1821
SW	SE	SW	SE	SW	SE
1825	1825	1823	1823	1821	1821

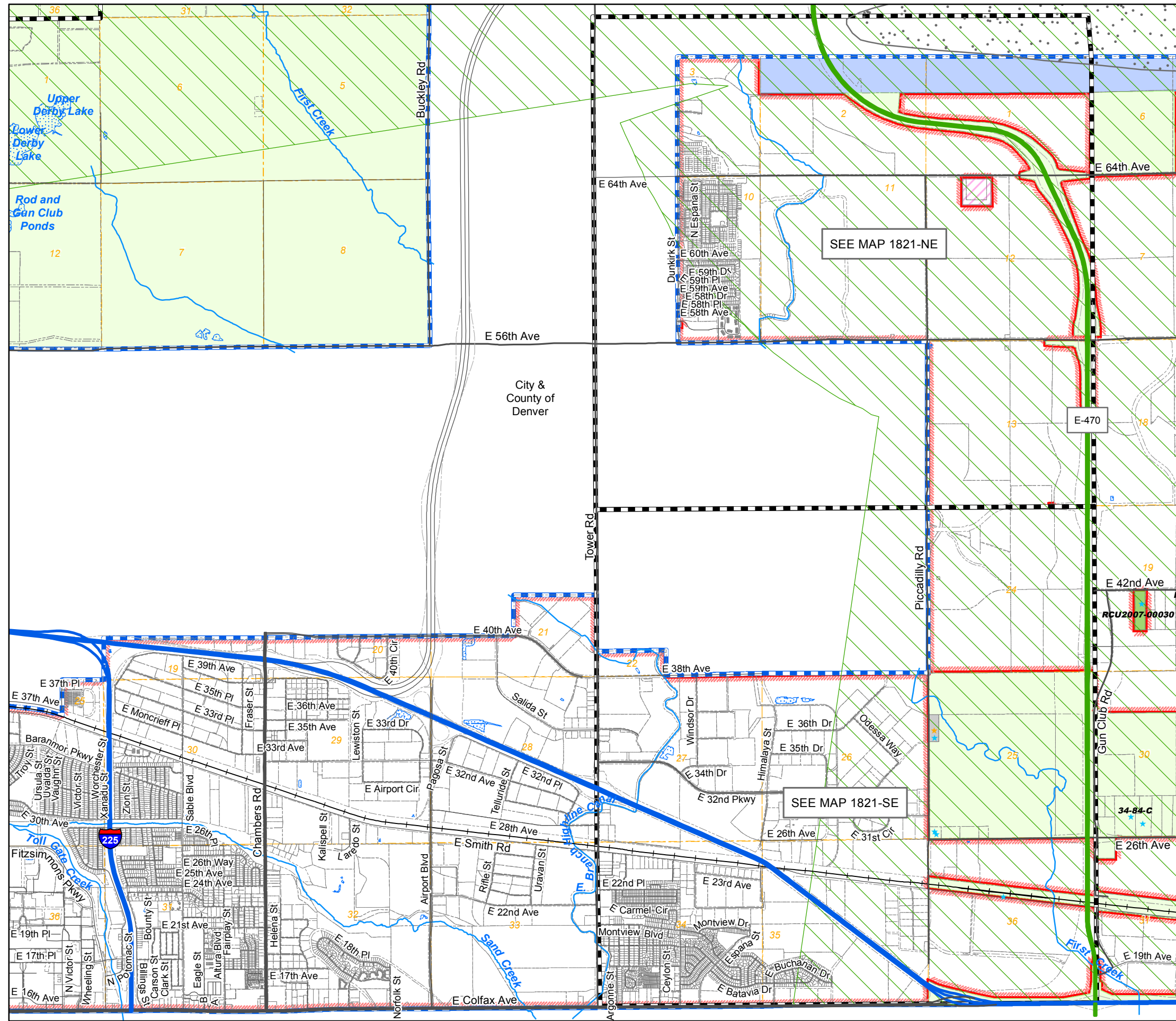


Disclaimer :
 This map is produced for cartographic representation only and may contain information that is no longer current. Adams County assumes no responsibility of any kind for use of this map.

Prepared by Adams County
 Business Solutions Group
 4430 S. Adams County Pkwy.
 Brighton, CO 80601
 Tel.: 720.523.6800
 www.adcogov.org/gis



1821
 T3S R66W



SEE MAP 1821-NE

SEE MAP 1821-SE

E 42nd Ave

E 26th Ave

E 19th Ave

E 56th Ave

E 40th Ave

E 38th Ave

E 36th Ave

E 35th Ave

E 33rd Ave

E 32nd Ave

E 28th Ave

E 26th Ave

E 24th Ave

E Colfax Ave

City &
 County of
 Denver

Tower Rd

Piccadilly Rd

Gun Club Rd

Chambers Rd

Argonne St

Montview Blvd

Argonne St

Argonne St

Argonne St

Buckley Rd

E 64th Ave

E 60th Ave

E 59th Dr

E 59th Pl

E 58th Dr

E 58th Pl

E 58th Ave

E 58th Dr

E 58th Pl

E 58th Ave

E 58th Dr

E 58th Pl

E 58th Ave

E 58th Dr

E 58th Pl

E 58th Ave

E 58th Dr

E 58th Pl

E 58th Ave

E 58th Dr

E 58th Pl

E 58th Ave

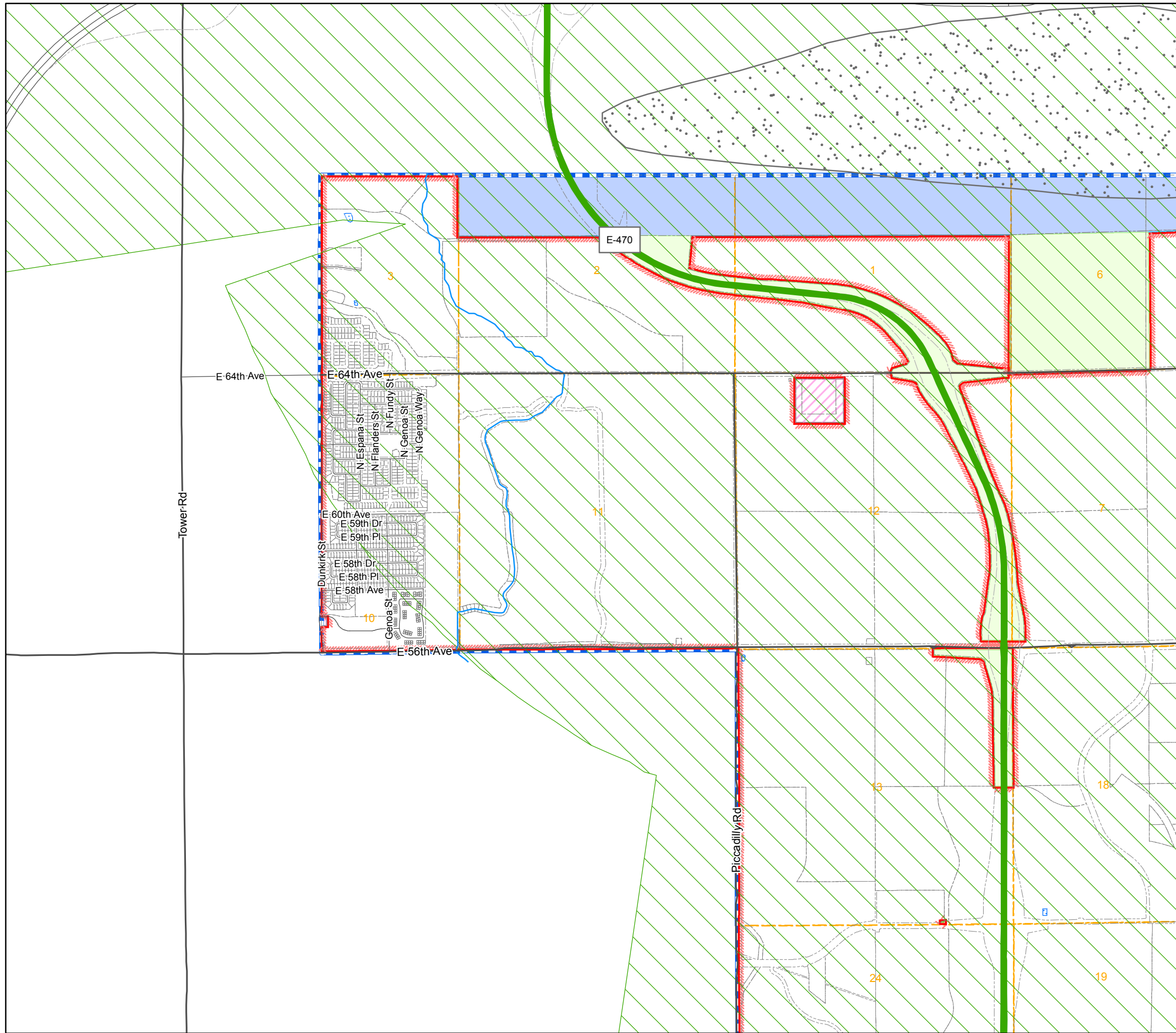
Zoning Map

Adams County, Colorado

January 04, 2016

LEGEND

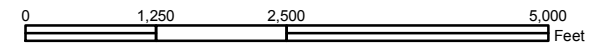
- | | | | | |
|-----------------------|------------------------|-----|----------|-------|
| A-1 | C-1 | CO | M-H | R-1-C |
| A-2 | C-2 | DIA | P-U-D | R-2 |
| A-3 | C-3 | I-1 | P-U-D(P) | R-3 |
| AV | C-4 | I-2 | PL | R-4 |
| C-0 | C-5 | I-3 | R-1-A | R-E |
| Flammable Gas Overlay | Airport Noise Overlay | | | TOD |
| AIZ Overlay | Airport Height Overlay | | | |
-
- | | | |
|---------|-----------------|-------------|
| Arvada | Brighton | Lochbuie |
| Aurora | Commerce City | Northglenn |
| Bennett | Federal Heights | Thornton |
| | | Westminster |
-
- ★ Certificate of Designation
 - ★ Exemption
 - ★ Conditional Use
 - ★ Livestock Confinement Operation
 - ★ Conservation Plan
 - ★ Waiver



1573	1571	1569	1567	1565	1563	1561	1559	1557	1555	1553	1551
1719	1721	1723	1725	1727	1729	1731	1733	1735	1737	1739	1741
1825	1823	1821	1819	1817	1815	1813	1811	1809	1807	1805	1803

1920	21	22	23	24				
30	29	28	27	26	25			
31	32							
6	5	3	2	1	6	5	4	
7	8	10	11	12	7	8	9	
					13	18	17	16
19	20	21	22		24	19	20	21
30	29	28	27	26	25	30	29	28
31	32	33	34	35	36	31	32	33

NW	NE	NW	NE	NW	NE
1573	1573	1571	1571	1569	1569
SW	SE	SW	SE	SW	SE
1573	1573	1571	1571	1569	1569
NW	NE	NW	NE	NW	NE
1719	1719	1721	1721	1723	1723
SW	SE	SW	SE	SW	SE
1719	1719	1721	1721	1723	1723
NW	NE	NW	NE	NW	NE
1825	1825	1823	1823	1821	1821
		SE	SW	SE	
		1823	1821	1821	



Disclaimer:
This map is produced for cartographic representation only and may contain information that is no longer current. Adams County assumes no responsibility of any kind for use of this map.

Prepared by Adams County
Business Solutions Group
4430 S. Adams County Pkwy.
Brighton, CO 80601
Tel.: 720.523.6800
www.adcogov.org/gis



1821-NE
T3S R66W

Zoning Map Adams County, Colorado

January 04, 2016

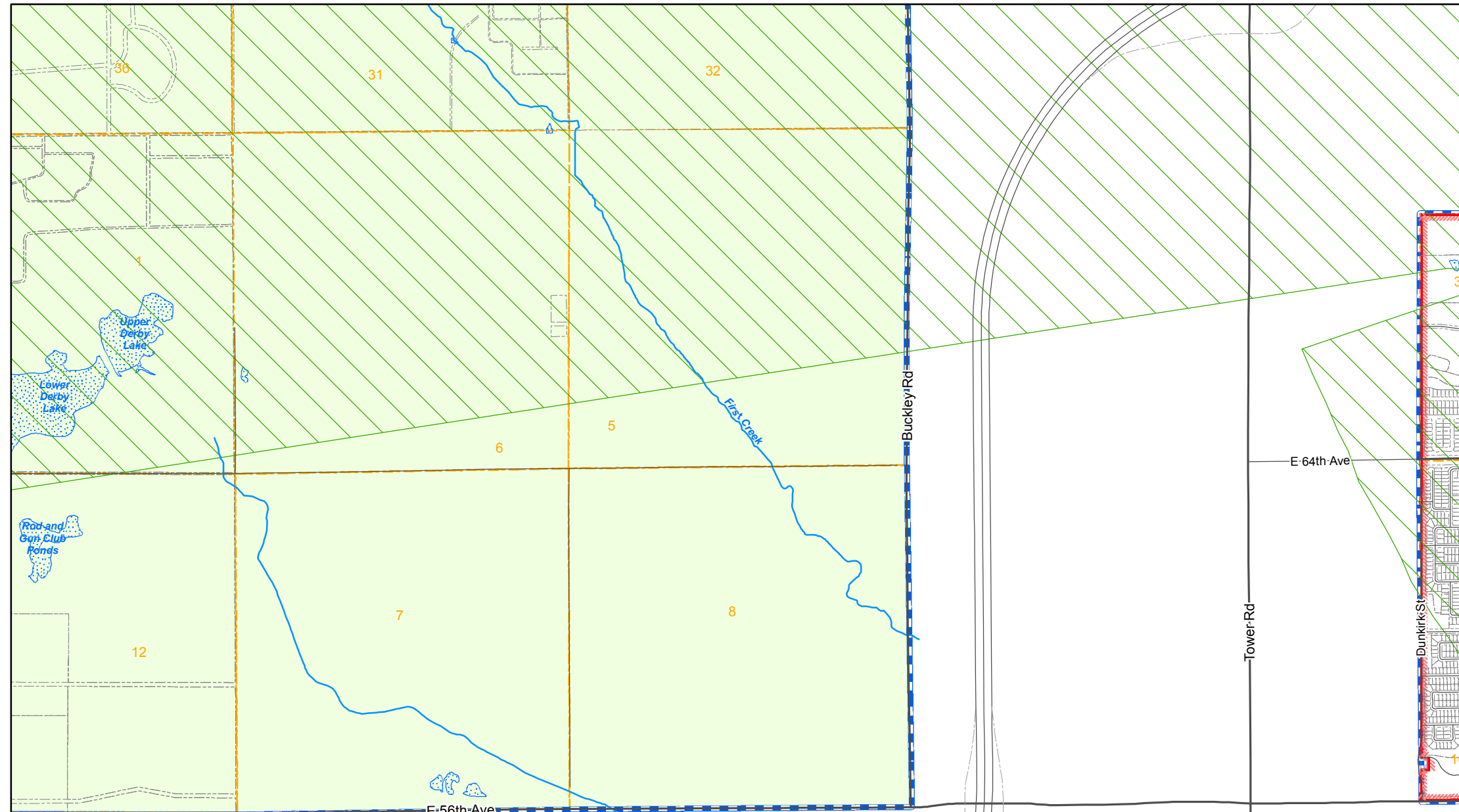
LEGEND

- | | | | | |
|-----|-----|-----|----------|-------|
| A-1 | C-1 | CO | M-H | R-1-C |
| A-2 | C-2 | DIA | P-U-D | R-2 |
| A-3 | C-3 | I-1 | P-U-D(P) | R-3 |
| AV | C-4 | I-2 | PL | R-4 |
| C-0 | C-5 | I-3 | R-1-A | R-E |
| | | | | TOD |

- | | |
|-----------------------|------------------------|
| Flammable Gas Overlay | Airport Noise Overlay |
| AIZ Overlay | Airport Height Overlay |

- | | | |
|---------|-----------------|-------------|
| Arvada | Brighton | Lochbuie |
| Aurora | Commerce City | Northglenn |
| Bennett | Federal Heights | Thornton |
| | | Westminster |


- | | |
|------------------------------|-----------------------------------|
| ★ Certificate of Designation | ★ Exemption |
| ★ Conditional Use | ★ Livestock Confinement Operation |
| ★ Conservation Plan | ★ Waiver |



1573	1571	1569	1567	1565	1563	1561	1559	1557	1555	1553	1551
1719	1721	1723	1725	1727	1729	1731	1733	1735	1737	1739	1741
1825	1823	1821	1819	1817	1815	1813	1811	1809	1807	1805	1803

22	23	24	19	20	21	22	23	24		
27	26	25	30	29	28	27	26	25		
34	35	36	31	32						
3	2	1	6	5		3	2	1		
10	11	12	7	8		10	11	12		
								13		
			19	20	21	22		24		
			26	25	30	29	28	27	26	25
34	35	36	31	32	33	34	35	36		

NW	NE	NW	NE	NW	NE
1573	1573	1571	1571	1569	1569
SW	SE	SW	SE	SW	SE
1573	1573	1571	1571	1569	1569
NW	NE	NW	NE	NW	NE
1719	1719	1721	1721	1723	1723
SW	SE	SW	SE	SW	SE
1719	1719	1721	1721	1723	1723
NW	NE	NW	NE	NW	NE
1825	1825	1823	1823	1821	1821
		SE	SW	SE	
		1823	1821	1821	



Disclaimer :
This map is produced for cartographic representation only and may contain information that is no longer current. Adams County assumes no responsibility of any kind for use of this map.

Prepared by Adams County
Business Solutions Group
4430 S. Adams County Pkwy.
Brighton, CO 80601
Tel.: 720.523.6800
www.adcogov.org/gis



1821-NW
T3S R66W

Zoning Map Adams County, Colorado

January 04, 2016

LEGEND

- | | | | | |
|-----|-----|-----|----------|-------|
| A-1 | C-1 | CO | M-H | R-1-C |
| A-2 | C-2 | DIA | P-U-D | R-2 |
| A-3 | C-3 | I-1 | P-U-D(P) | R-3 |
| AV | C-4 | I-2 | PL | R-4 |
| C-0 | C-5 | I-3 | R-1-A | R-E |
| | | | | TOD |

- | | |
|-----------------------|------------------------|
| Flammable Gas Overlay | Airport Noise Overlay |
| AIZ Overlay | Airport Height Overlay |

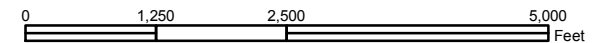
- | | | |
|---------|-----------------|-------------|
| Arvada | Brighton | Lochbuie |
| Aurora | Commerce City | Northglenn |
| Bennett | Federal Heights | Thornton |
| | | Westminster |

- | | |
|------------------------------|-----------------------------------|
| ★ Certificate of Designation | ★ Exemption |
| ★ Conditional Use | ★ Livestock Confinement Operation |
| ★ Conservation Plan | ★ Waiver |

1573	1571	1569	1567	1565	1563	1561	1559	1557	1555	1553	1551
1719	1721	1723	1725	1727	1729	1731	1733	1735	1737	1739	1741
1825	1823	1821	1819	1817	1815	1813	1811	1809	1807	1805	1803

6	5	3	2	1	6	5	4	
7	8	10	11	12	7	8	9	
				13	18	17	16	
19	20	21	22	24	19	20	21	
30	29	28	27	26	25	30	29	28
31	32	33	34	35	36	31	32	33

NW	NE	NW	NE	NW	NE
1573	1573	1571	1571	1569	1569
SW	SE	SW	SE	SW	SE
1573	1573	1571	1571	1569	1569
NW	NE	NW	NE	NW	NE
1719	1719	1721	1721	1723	1723
SW	SE	SW	SE	SW	SE
1719	1719	1721	1721	1723	1723
NW	NE	NW	NE	NW	NE
1825	1825	1823	1823	1821	1821
		SE	SW	SE	
		1823	1821	1821	

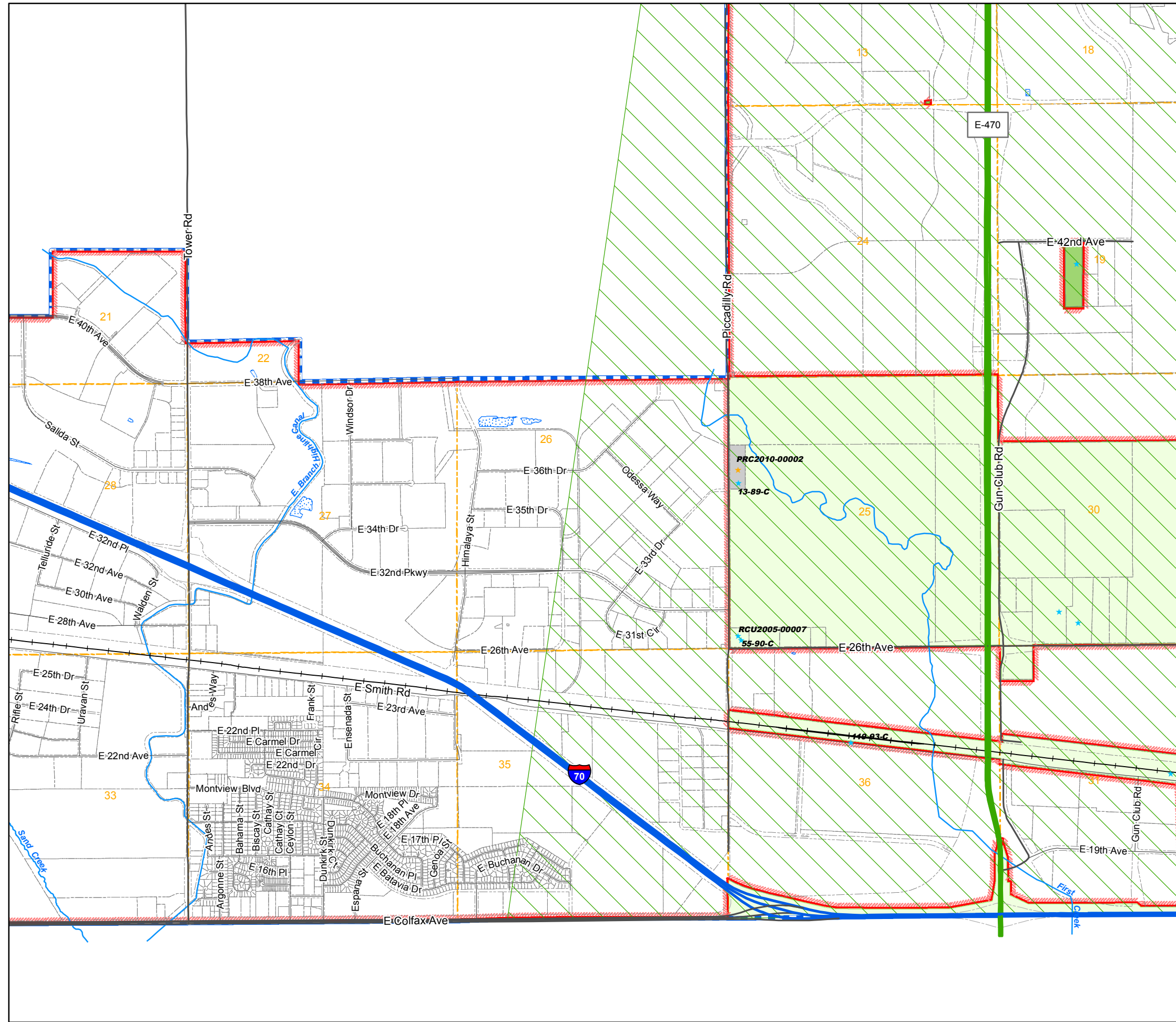


Disclaimer:
This map is produced for cartographic representation only and may contain information that is no longer current. Adams County assumes no responsibility of any kind for use of this map.

Prepared by Adams County
Business Solutions Group
4430 S. Adams County Pkwy.
Brighton, CO 80601
Tel.: 720.523.6800
www.adcogov.org/gis



1821-SE
T3S R66W



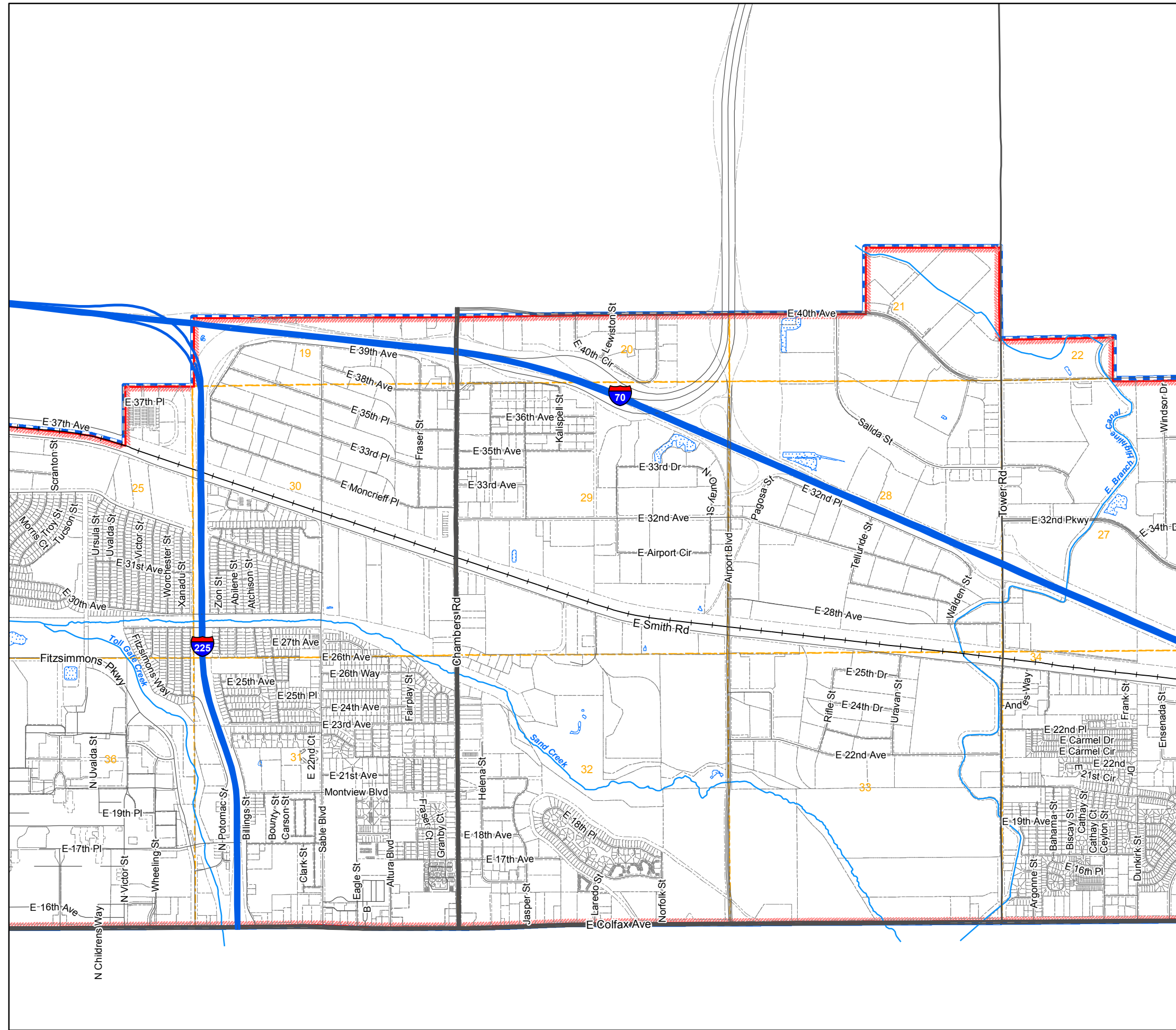
Zoning Map

Adams County, Colorado

January 04, 2016

LEGEND

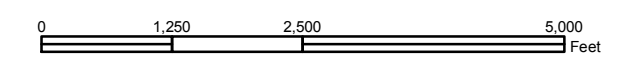
- | | | | | |
|-----------------------|------------------------|-----|----------|-------|
| A-1 | C-1 | CO | M-H | R-1-C |
| A-2 | C-2 | DIA | P-U-D | R-2 |
| A-3 | C-3 | I-1 | P-U-D(P) | R-3 |
| AV | C-4 | I-2 | PL | R-4 |
| C-0 | C-5 | I-3 | R-1-A | R-E |
| Flammable Gas Overlay | Airport Noise Overlay | | | TOD |
| AIZ Overlay | Airport Height Overlay | | | |
-
- | | | |
|---------|-----------------|-------------|
| Arvada | Brighton | Lochbuie |
| Aurora | Commerce City | Northglenn |
| Bennett | Federal Heights | Thornton |
| | | Westminster |
-
- | | |
|------------------------------|-----------------------------------|
| ★ Certificate of Designation | ★ Exemption |
| ★ Conditional Use | ★ Livestock Confinement Operation |
| ★ Conservation Plan | ★ Waiver |



1573	1571	1569	1567	1565	1563	1561	1559	1557	1555	1553	1551
1719	1721	1723	1725	1727	1729	1731	1733	1735	1737	1739	1741
1825	1823	1821	1819	1817	1815	1813	1811	1809	1807	1805	1803

3	2	1	6	5
10	11	12	7	8

NW	NE	NW	NE	NW	NE
1573	1573	1571	1571	1569	1569
SW	SE	SW	SE	SW	SE
1573	1573	1571	1571	1569	1569
NW	NE	NW	NE	NW	NE
1719	1719	1721	1721	1723	1723
SW	SE	SW	SE	SW	SE
1719	1719	1721	1721	1723	1723
NW	NE	NW	NE	NW	NE
1825	1825	1823	1823	1821	1821
		SE	SW	SE	
		1823	1821	1821	



Disclaimer:
 This map is produced for cartographic representation only and may contain information that is no longer current. Adams County assumes no responsibility of any kind for use of this map.

Prepared by Adams County
 Business Solutions Group
 4430 S. Adams County Pkwy.
 Brighton, CO 80601
 Tel.: 720.523.6800
 www.adcogov.org/gis



1821-SW
T3S R66W

Zoning Map Adams County, Colorado

January 04, 2016

LEGEND

- A-1
- A-2
- A-3
- AV
- C-0
- C-1
- C-2
- C-3
- C-4
- C-5
- CO
- DIA
- I-1
- I-2
- I-3
- M-H
- P-U-D
- P-U-D(P)
- PL
- R-1-A
- R-1-C
- R-2
- R-3
- R-4
- R-E
- TOD

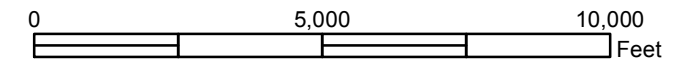
- AIZ Overlay
- Airport Height Overlay
- Airport Noise Overlay
- Flammable Gas Overlay
- Arvada
- Brighton
- Lochbuie
- Aurora
- Commerce City
- Northglenn
- Bennett
- Federal Heights
- Thornton
- Westminster

- ★ Certificate of Designation
- ★ Exemption
- ★ Conditional Use
- ★ Livestock Confinement Operation
- ★ Conservation Plan
- ★ Waiver

1573	1571	1569	1567	1565	1563	1561	1559	1557	1555	1553	1551
1719	1721	1723	1725	1727	1729	1731	1733	1735	1737	1739	1741
1825	1823	1821	1819	1817	1815	1813	1811	1809	1807	1805	1803

6	5	4	3	2	1
7	8	9	10	11	12
18	17	16	15	14	13
19	20	21	22	23	24
30	29	28	27	26	25
31	32	33	34	35	36

NW	NE	NW	NE	NW	NE
1573	1573	1571	1571	1569	1569
SW	SE	SW	SE	SW	SE
1573	1573	1571	1571	1569	1569
NW	NE	NW	NE	NW	NE
1719	1719	1721	1721	1723	1723
SW	SE	SW	SE	SW	SE
1719	1719	1721	1721	1723	1723
NW	NE	NW	NE	NW	NE
1825	1823	1823	1821	1821	1821
		SE	SW	SE	
		1823	1821	1821	

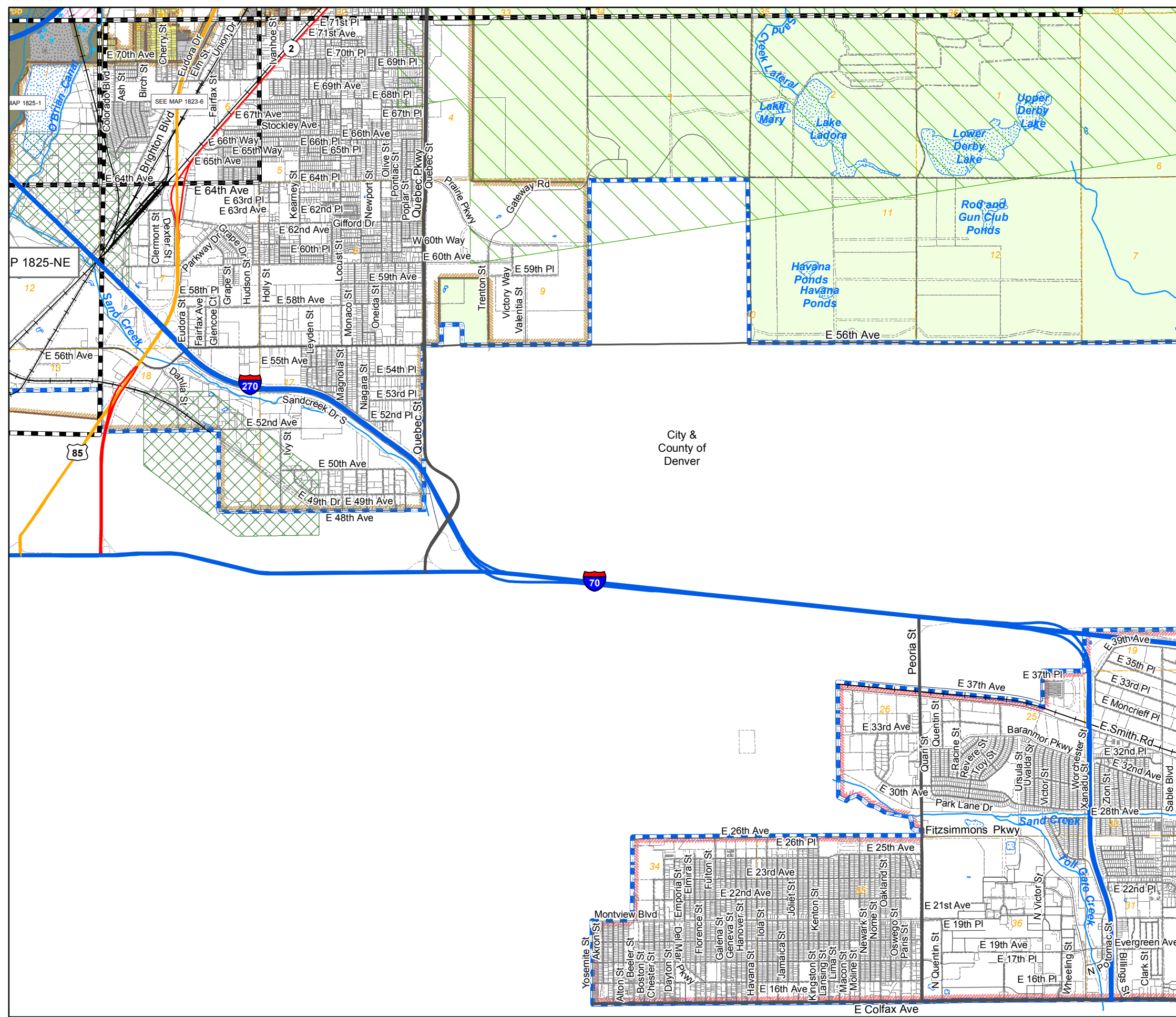


Disclaimer:
This map is produced for cartographic representation only and may contain information that is no longer current. Adams County assumes no responsibility of any kind for use of this map.

Prepared by Adams County Business Solutions Group
4430 S. Adams County Pkwy.
Brighton, CO 80601
Tel.: 720.523.6800
www.adcogov.org/gis



1823
T3S R67W

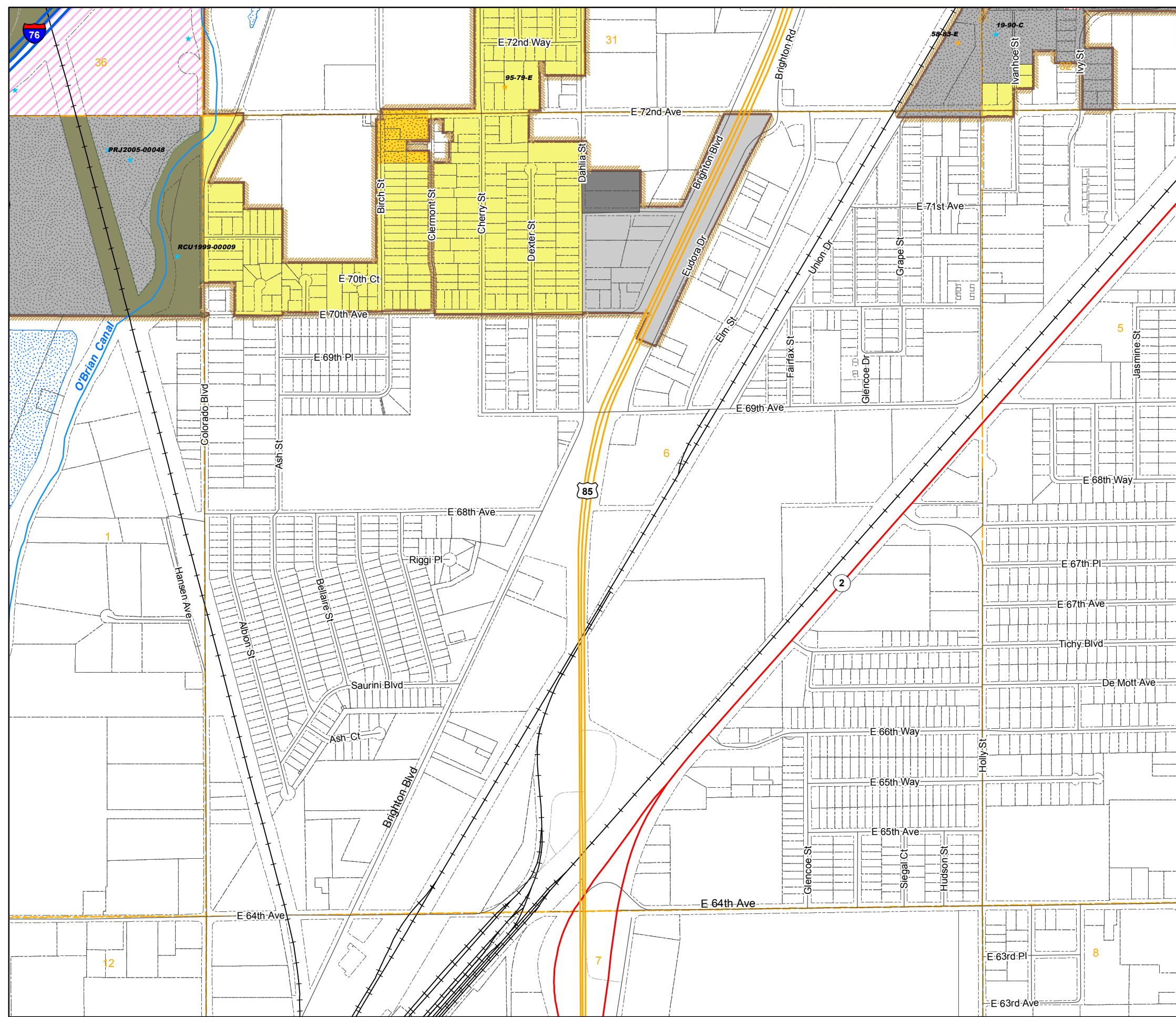


Zoning Map Adams County, Colorado

January 04, 2016

LEGEND

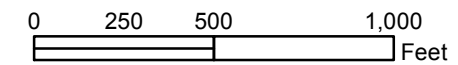
- | | | | | | | | | | |
|--|-----|--|-----|--|-----|--|----------|--|-------|
| | A-1 | | C-1 | | CO | | M-H | | R-1-C |
| | A-2 | | C-2 | | DIA | | P-U-D | | R-2 |
| | A-3 | | C-3 | | I-1 | | P-U-D(P) | | R-3 |
| | AV | | C-4 | | I-2 | | PL | | R-4 |
| | C-0 | | C-5 | | I-3 | | R-1-A | | R-E |
| | | | | | | | | | TOD |
-
- | | | | |
|--|-----------------------|--|------------------------|
| | AIZ Overlay | | Airport Height Overlay |
| | Airport Noise Overlay | | Flammable Gas Overlay |
-
- | | | | | | |
|--|---------|--|-----------------|--|------------|
| | Arvada | | Brighton | | Lochbuie |
| | Aurora | | Commerce City | | Northglenn |
| | Bennett | | Federal Heights | | Thornton |
| | | | Westminster | | |
-
- | | | | |
|---|----------------------------|---|---------------------------------|
| ★ | Certificate of Designation | ★ | Exemption |
| ★ | Conditional Use | ★ | Livestock Confinement Operation |
| ★ | Conservation Plan | ★ | Waiver |



1573	1571	1569	1567	1565	1563	1561	1559	1557	1555	1553	1551
1719	1721	1723	1725	1727	1729	1731	1733	1735	1737	1739	1741
1825	1823	1821	1819	1817	1815	1813	1811	1809	1807	1805	1803

25	30	29
36	31	32
1	6	5
12	7	8
13	18	17

NW	NE	NW	NE	NW	NE
1573	1573	1571	1571	1569	1569
SW	SE	SW	SE	SW	SE
1573	1573	1571	1571	1569	1569
NW	NE	NW	NE	NW	NE
1719	1719	1721	1721	1723	1723
SW	SE	SW	SE	SW	SE
1719	1719	1721	1721	1723	1723
NW	NE	NW	NE	NW	NE
1825	1825	1823	1823	1821	1821
		SE	SW	SE	
		1823	1821	1821	



Disclaimer :
This map is prepared for cartographic representation only and may contain information that is no longer current. Adams County assumes no responsibility of any kind for use of this map.

Prepared by Adams County
Business Solutions Group
4430 S. Adams County Pkwy.
Brighton, CO 80601
Tel: 720.523.6800
www.adcogov.org/gis



1823-6
T3S R67W

Zoning Map Adams County, Colorado

January 04, 2016

LEGEND

- A-1
- A-2
- A-3
- AV
- C-0
- C-1
- C-2
- C-3
- C-4
- C-5
- CO
- DIA
- I-1
- I-2
- I-3
- M-H
- P-U-D
- P-U-D(P)
- PL
- R-1-A
- R-1-C
- R-2
- R-3
- R-4
- R-E
- TOD

- Flammable Gas Overlay
- AIZ Overlay
- Airport Noise Overlay
- Airport Height Overlay

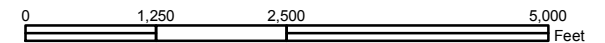
- Arvada
- Aurora
- Bennett
- Brighton
- Commerce City
- Federal Heights
- Lochbuie
- Northglenn
- Thornton
- Westminster

- Certificate of Designation
- Exemption
- Conditional Use
- Livestock Confinement Operation
- Conservation Plan
- Waiver

1573	1571	1569	1567	1565	1563	1561	1559	1557	1555	1553	1551
1719	1721	1723	1725	1727	1729	1731	1733	1735	1737	1739	1741
1825	1823	1821	1819	1817	1815	1813	1811	1809	1807	1805	1803

22	23	24	19	20	21	22	23	24
27	26	25	30	29	28	27	26	25
34	35	36	31	32	33	34	35	36
3	2	1	6	5	4	3	2	1
10	11	12	7	8	9	10	11	12
15	14	13	18	17				
						26	25	
						34	35	36

NW	NE	NW	NE	NW	NE
1573	1571	1571	1569	1569	1569
SW	SE	SW	SE	SW	SE
1573	1573	1571	1571	1569	1569
NW	NE	NW	NE	NW	NE
1719	1719	1721	1721	1723	1723
SW	SE	SW	SE	SW	SE
1719	1719	1721	1721	1723	1723
NW	NE	NW	NE	NW	NE
1825	1823	1823	1821	1821	1821
		SE	SW	SE	
		1823	1821	1821	

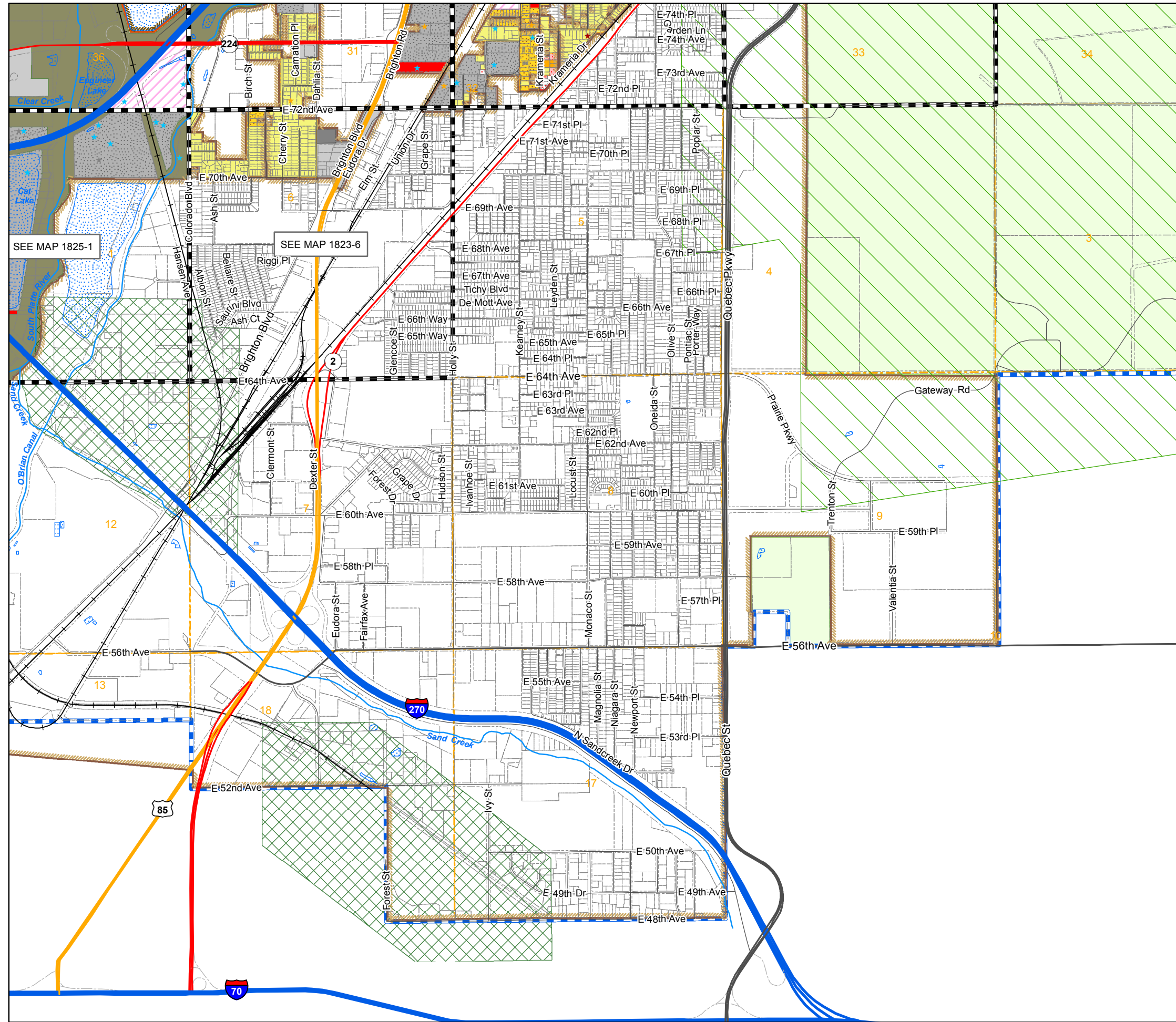


Disclaimer :
This map is produced for cartographic representation only and may contain information that is no longer current. Adams County assumes no responsibility of any kind for use of this map.

Prepared by Adams County
Business Solutions Group
4430 S. Adams County Pkwy.
Brighton, CO 80601
Tel.: 720.523.6800
www.adcogov.org/gis



1823-NW
T3S R67W



SEE MAP 1825-1

SEE MAP 1823-6

Zoning Map Adams County, Colorado

January 04, 2016

LEGEND

- | | | | | |
|-----|-----|-----|----------|-------|
| A-1 | C-1 | CO | M-H | R-1-C |
| A-2 | C-2 | DIA | P-U-D | R-2 |
| A-3 | C-3 | I-1 | P-U-D(P) | R-3 |
| AV | C-4 | I-2 | PL | R-4 |
| C-0 | C-5 | I-3 | R-1-A | R-E |
| | | | | TOD |

- | | |
|-----------------------|------------------------|
| Flammable Gas Overlay | Airport Noise Overlay |
| AIZ Overlay | Airport Height Overlay |

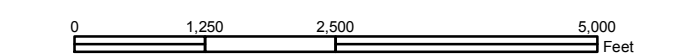
- | | | |
|---------|-----------------|-------------|
| Arvada | Brighton | Lochbuie |
| Aurora | Commerce City | Northglenn |
| Bennett | Federal Heights | Thornton |
| | | Westminster |

- | | |
|------------------------------|-----------------------------------|
| ★ Certificate of Designation | ★ Exemption |
| ★ Conditional Use | ★ Livestock Confinement Operation |
| ★ Conservation Plan | ★ Waiver |

1573	1571	1569	1567	1565	1563	1561	1559	1557	1555	1553	1551
1719	1721	1723	1725	1727	1729	1731	1733	1735	1737	1739	1741
1825	1823	1821	1819	1817	1815	1813	1811	1809	1807	1805	1803


6	5	4	3	2	1	6	5
7	8	9	10	11	12	7	8
18	17					19, 20, 21	
						24, 25, 30, 29, 28	
						34, 35, 36, 31, 32, 33	

NW	NE	NW	NE	NW	NE
1573	1573	1571	1571	1569	1569
SW	SE	SW	SE	SW	SE
1573	1573	1571	1571	1569	1569
NW	NE	NW	NE	NW	NE
1719	1719	1721	1721	1723	1723
SW	SE	SW	SE	SW	SE
1719	1719	1721	1721	1723	1723
NW	NE	NW	NE	NW	NE
1825	1825	1823	1823	1821	1821
		SE	SW	SE	
		1823	1821		

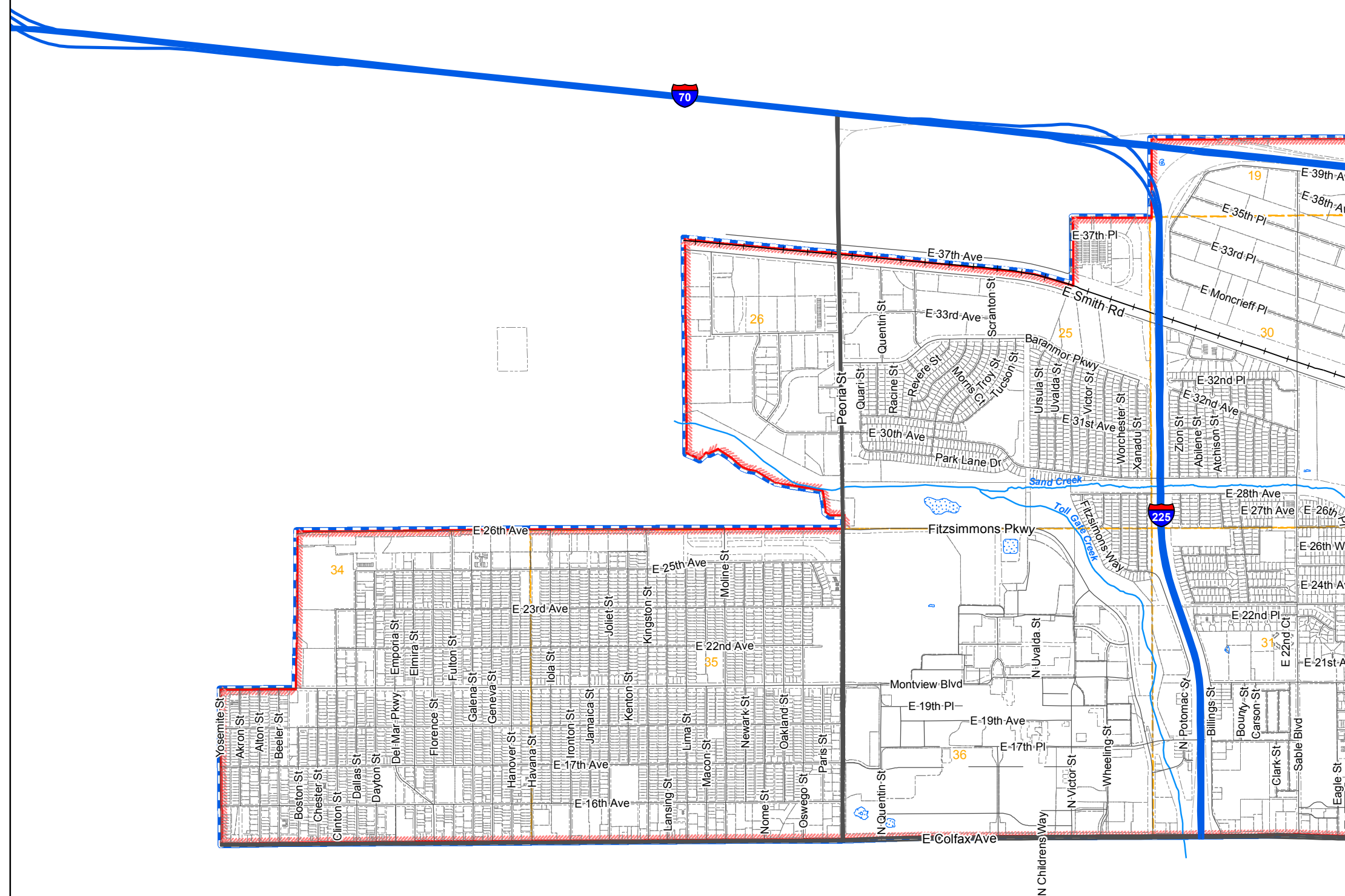


Disclaimer:
This map is produced for cartographic representation only and may contain information that is no longer current. Adams County assumes no responsibility of any kind for use of this map.

Prepared by Adams County Business Solutions Group
4430 S. Adams County Pkwy.
Brighton, CO 80601
Tel.: 720.523.6800
www.adcogov.org/gis



1823-SE
T3S R67W



Zoning Map Adams County, Colorado

January 04, 2016

LEGEND

- A-1
- A-2
- A-3
- AV
- C-0
- C-1
- C-2
- C-3
- C-4
- C-5
- CO
- DIA
- I-1
- I-2
- I-3
- M-H
- P-U-D
- P-U-D(P)
- PL
- R-1-A
- R-1-C
- R-2
- R-3
- R-4
- R-E
- TOD

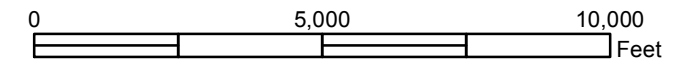
- AIZ Overlay
- Airport Height Overlay
- Airport Noise Overlay
- Flammable Gas Overlay
- Arvada
- Brighton
- Lochbuie
- Aurora
- Commerce City
- Northglenn
- Bennett
- Federal Heights
- Thornton
- Westminster

- Certificate of Designation
- Exemption
- Conditional Use
- Livestock Confinement Operation
- Conservation Plan
- Waiver

1573	1571	1569	1567	1565	1563	1561	1559	1557	1555	1553	1551
1719	1721	1723	1725	1727	1729	1731	1733	1735	1737	1739	1741
1825	1823	1821	1819	1817	1815	1813	1811	1809	1807	1805	1803

6	5	4	3	2	1
7	8	9	10	11	12
18	17	16	15	14	13
19	20	21	22	23	24
30	29	28	27	26	25
31	32	33	34	35	36

NW	NE	NW	NE	NW	NE
1573	1573	1571	1571	1569	1569
SW	SE	SW	SE	SW	SE
1573	1573	1571	1571	1569	1569
NW	NE	NW	NE	NW	NE
1719	1719	1721	1721	1723	1723
SW	SE	SW	SE	SW	SE
1719	1719	1721	1721	1723	1723
NW	NE	NW	NE	NW	NE
1825	1825	1823	1823	1821	1821
SE	SW	SE	SW	SE	SW
1823	1821	1821			

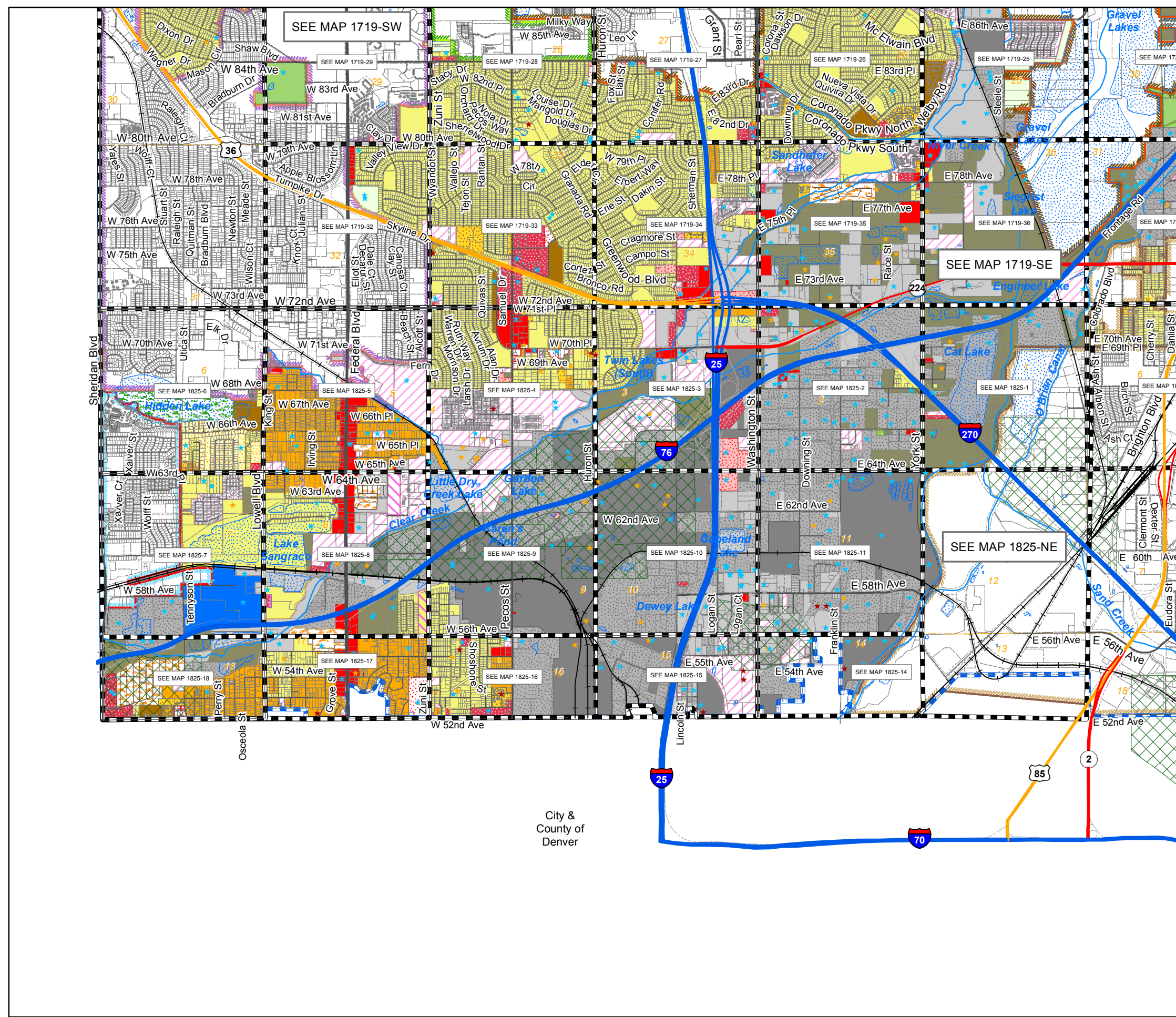


Disclaimer :
This map is produced for cartographic representation only and may contain information that is no longer current. Adams County assumes no responsibility of any kind for use of this map.

Prepared by Adams County
Business Solutions Group
4430 S. Adams County Pkwy.
Brighton, CO 80601
Tel.: 720.523.6800
www.adccgov.org/gis



1825
T3S R68W



City &
County of
Denver

Zoning Map Adams County, Colorado

January 04, 2016


LEGEND

- | | | | | | | | | | | |
|--|-------------|--|---------------|------------------------|-----------------|--|-----------------------|--|----------|-----------------------|
| | A-1 | | C-1 | | CO | | M-H | | R-1-C | |
| | A-2 | | C-2 | | DIA | | P-U-D | | R-2 | |
| | A-3 | | C-3 | | I-1 | | P-U-D(P) | | R-3 | |
| | AV | | C-4 | | I-2 | | PL | | R-4 | |
| | C-0 | | C-5 | | I-3 | | R-1-A | | R-E | |
| | AIZ Overlay | | | Airport Height Overlay | | | Airport Noise Overlay | | | Flammable Gas Overlay |
| | Arvada | | Brighton | | Lochbuie | | Northglenn | | Thornton | |
| | Aurora | | Commerce City | | Federal Heights | | Westminster | | | |
| | Bennett | | | | | | | | | |
-
- ★ Certificate of Designation
 - ★ Exemption
 - ★ Conditional Use
 - ★ Livestock Confinement Operation
 - ★ Conservation Plan
 - ★ Waiver

1573	1571	1569	1567	1565	1563	1561	1559	1557	1555	1553	1551
1719	1721	1723	1725	1727	1729	1731	1733	1735	1737	1739	1741
1825	1823	1821	1819	1817	1815	1813	1811	1809	1807	1805	1803

26	25	30
35	36	31
2	1	6
11	12	7
14	14	13
18		

NW	NE	NW	NE	NW	NE
1573	1573	1571	1571	1569	1569
SW	SE	SW	SE	SW	SE
1573	1573	1571	1571	1569	1569
NW	NE	NW	NE	NW	NE
1719	1719	1721	1721	1723	1723
SW	SE	SW	SE	SW	SE
1719	1719	1721	1721	1723	1723
NW	NE	NW	NE	NW	NE
1825	1825	1823	1823	1821	1821
		SE	SW	SE	
		1823	1821	1821	

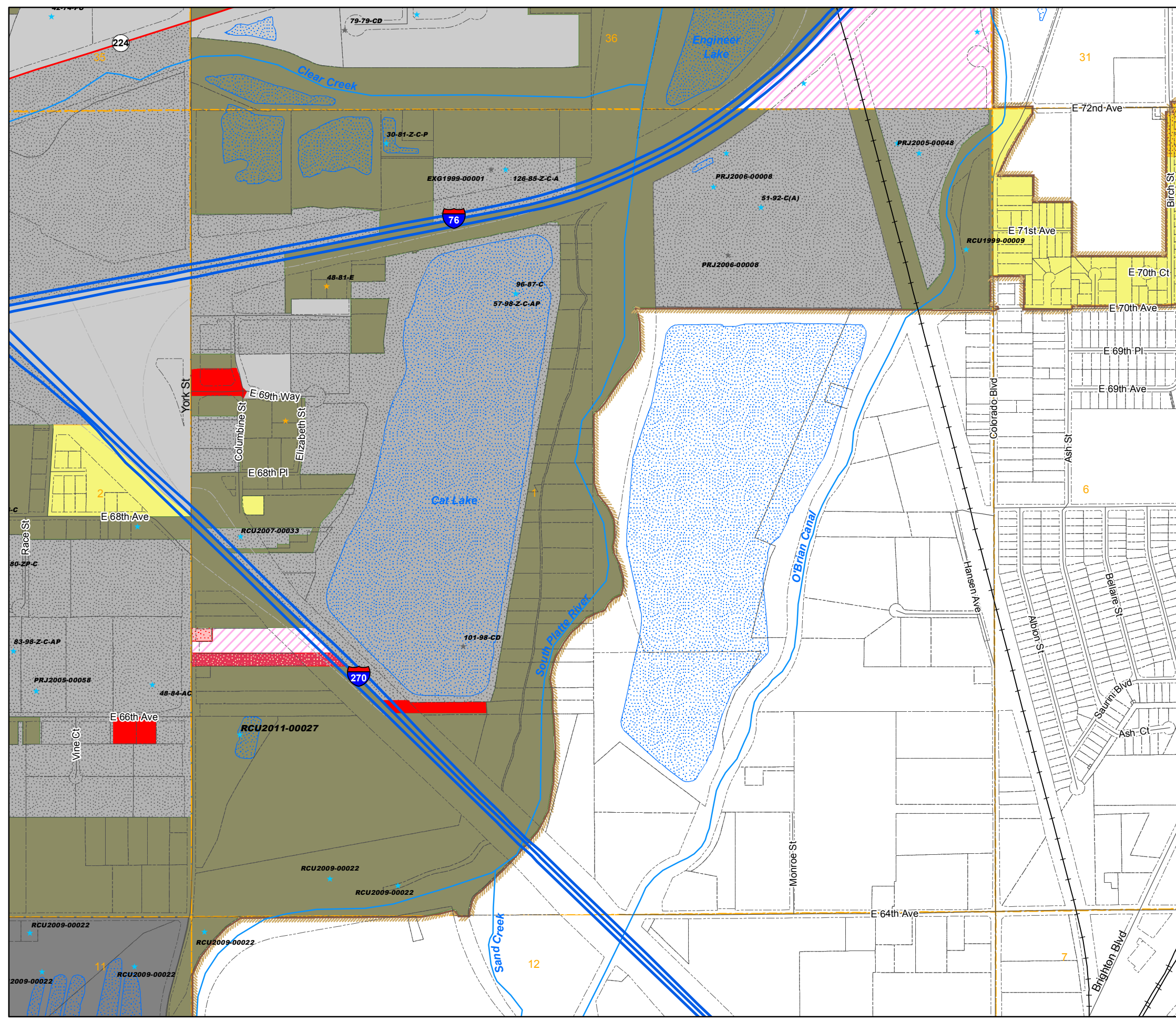


Disclaimer:
This map is prepared for cartographic representation only and may contain information that is no longer current. Adams County assumes no responsibility of any kind for use of this map.

Prepared by Adams County
Business Solutions Group
4430 S. Adams County Pkwy.
Brighton, CO 80601
Tel: 720.523.6800
www.adcogov.org/gis



1825-1
T3S R68W



Zoning Map Adams County, Colorado

January 04, 2016

LEGEND

- A-1
- A-2
- A-3
- AV
- C-0
- C-1
- C-2
- C-3
- C-4
- C-5
- CO
- DIA
- I-1
- I-2
- I-3
- M-H
- P-U-D
- P-U-D(P)
- PL
- R-1-A
- R-1-C
- R-2
- R-3
- R-4
- R-E
- TOD

- AIZ Overlay
- Airport Height Overlay
- Airport Noise Overlay
- Flammable Gas Overlay

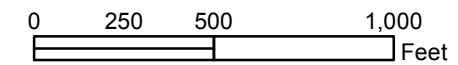
- Arvada
- Brighton
- Lochbuie
- Aurora
- Commerce City
- Northglenn
- Bennett
- Federal Heights
- Thornton
- Westminster

- Certificate of Designation
- Exemption
- Conditional Use
- Livestock Confinement Operation
- Conservation Plan
- Waiver

1573	1571	1569	1567	1565	1563	1561	1559	1557	1555	1553	1551
1719	1721	1723	1725	1727	1729	1731	1733	1735	1737	1739	1741
1825	1823	1821	1819	1817	1815	1813	1811	1809	1807	1805	1803

27	26	25
34	35	36
3	2	1
10	11	12
15	14	13

NW	NE	NW	NE	NW	NE
1573	1573	1571	1571	1569	1569
SW	SE	SW	SE	SW	SE
1573	1573	1571	1571	1569	1569
NW	NE	NW	NE	NW	NE
1719	1719	1721	1721	1723	1723
SW	SE	SW	SE	SW	SE
1719	1719	1721	1721	1723	1723
NW	NE	NW	NE	NW	NE
1825	1825	1823	1823	1821	1821
		SE	SW	SE	
		1823	1821	1821	

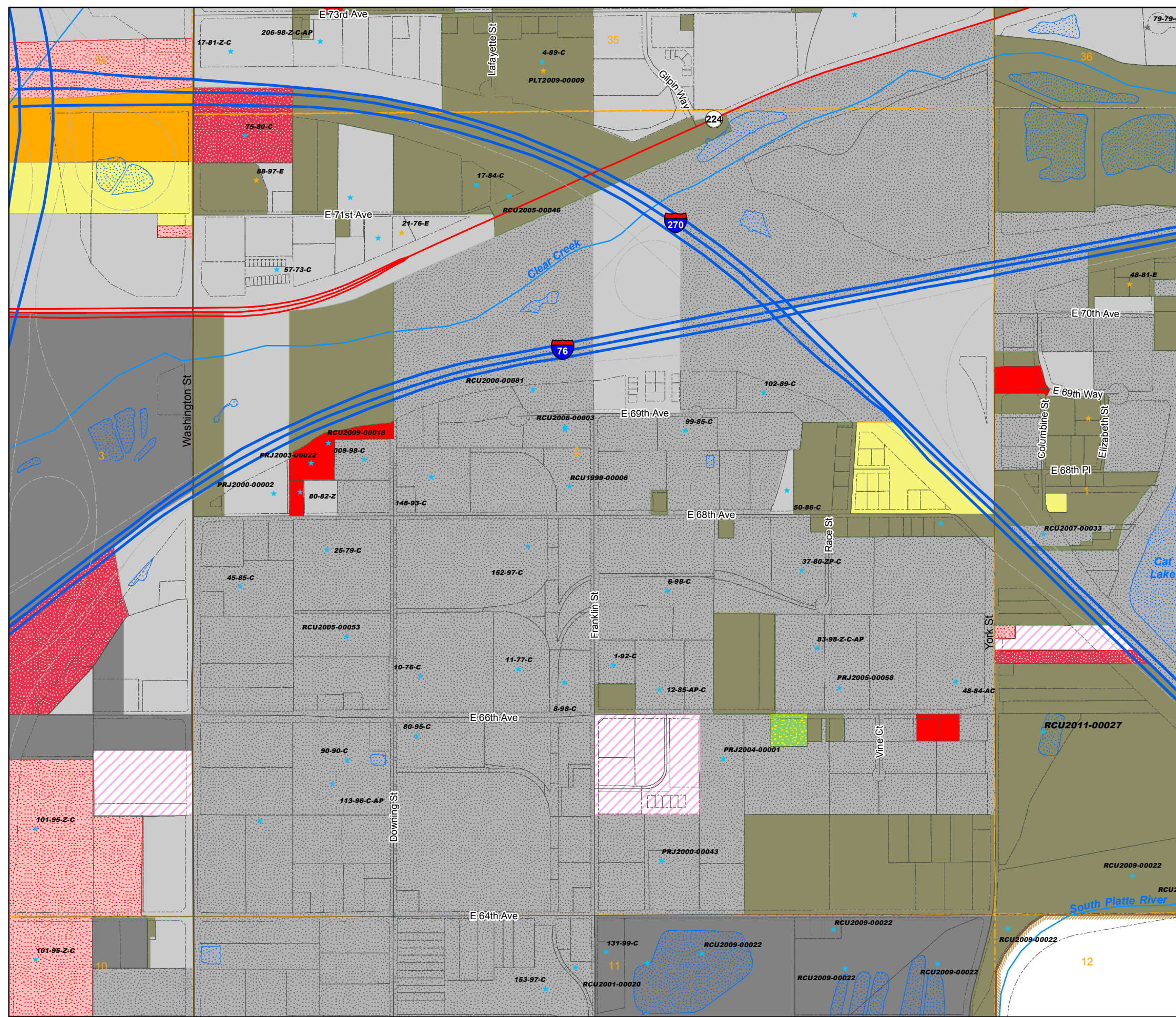


Disclaimer :
This map is produced for cartographic representation only and may contain information that is no longer current. Adams County assumes no responsibility of any kind for use of this map.

Prepared by Adams County
Business Solutions Group
4430 S. Adams County Pkwy.
Brighton, CO 80601
Tel: 720.523.6800
www.adcogov.org/gis



1825-2
T3S R68W



Zoning Map Adams County, Colorado

January 04, 2016

LEGEND

- | | | | | |
|-----|-----|-----|----------|-------|
| A-1 | C-1 | CO | M-H | R-1-C |
| A-2 | C-2 | DIA | P-U-D | R-2 |
| A-3 | C-3 | I-1 | P-U-D(P) | R-3 |
| AV | C-4 | I-2 | PL | R-4 |
| C-0 | C-5 | I-3 | R-1-A | R-E |
| | | | | TOD |

- | | |
|-----------------------|------------------------|
| AIZ Overlay | Airport Height Overlay |
| Airport Noise Overlay | Flammable Gas Overlay |

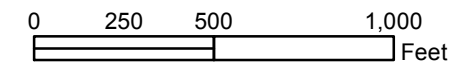
- | | | |
|---------|-----------------|------------|
| Arvada | Brighton | Lochbuie |
| Aurora | Commerce City | Northglenn |
| Bennett | Federal Heights | Thornton |
| | Westminster | |

- | | |
|------------------------------|-----------------------------------|
| ★ Certificate of Designation | ★ Exemption |
| ★ Conditional Use | ★ Livestock Confinement Operation |
| ★ Conservation Plan | ★ Waiver |

1573	1571	1569	1567	1565	1563	1561	1559	1557	1555	1553	1551
1719	1721	1723	1725	1727	1729	1731	1733	1735	1737	1739	1741
1825	1823	1821	1819	1817	1815	1813	1811	1809	1807	1805	1803

28	27	26
33	34	35
4	3	2
9	10	11
16	15	14

NW	NE	NW	NE	NW	NE
1573	1573	1571	1571	1569	1569
SW	SE	SW	SE	SW	SE
1573	1573	1571	1571	1569	1569
NW	NE	NW	NE	NW	NE
1719	1719	1721	1721	1723	1723
SW	SE	SW	SE	SW	SE
1719	1719	1721	1721	1723	1723
NW	NE	NW	NE	NW	NE
1825	1825	1823	1823	1821	1821
		SE	SW	SE	
		1823	1821	1821	

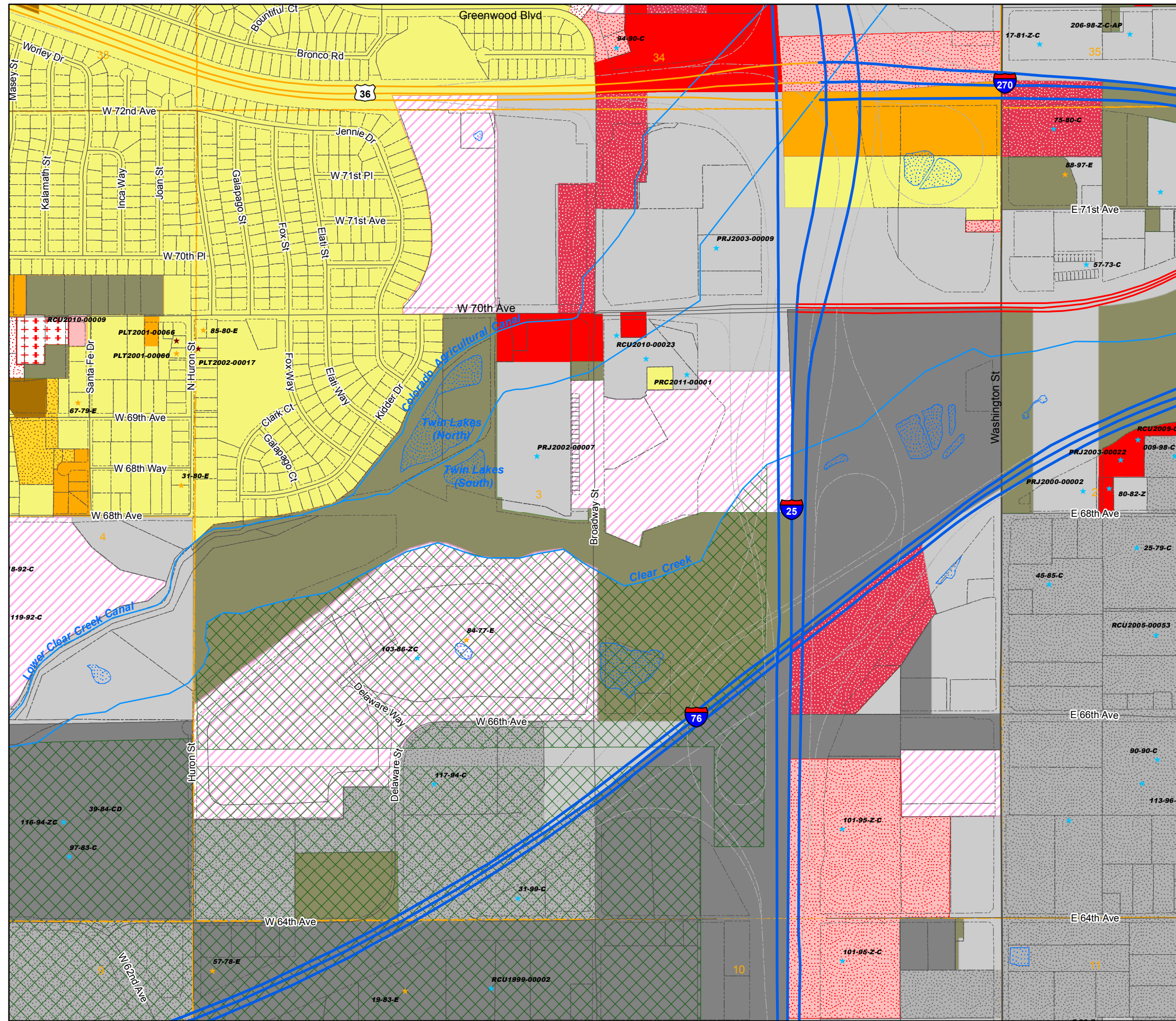


Disclaimer:
This map is produced for cartographic representation only and may contain information that is no longer current. Adams County assumes no responsibility of any kind for use of this map.

Prepared by Adams County
Business Solutions Group
4430 S. Adams County Pkwy.
Brighton, CO 80601
Tel: 720.523.6800
www.adcogov.org/gis



1825-3
T3S R68W



Zoning Map Adams County, Colorado

January 04, 2016

LEGEND

- A-1
- A-2
- A-3
- AV
- C-0
- C-1
- C-2
- C-3
- C-4
- C-5
- DIA
- I-1
- I-2
- I-3
- CO
- M-H
- P-U-D
- P-U-D(P)
- PL
- R-1-A
- R-1-C
- R-2
- R-3
- R-4
- R-E
- TOD

- AIZ Overlay
- Airport Height Overlay
- Airport Noise Overlay
- Flammable Gas Overlay


- Arvada
- Brighton
- Lochbuie
- Aurora
- Commerce City
- Northglenn
- Bennett
- Federal Heights
- Thornton
- Westminster

- Certificate of Designation
- Exemption
- Conditional Use
- Livestock Confinement Operation
- Conservation Plan
- Waiver

1573	1571	1569	1567	1565	1563	1561	1559	1557	1555	1553	1551
1719	1721	1723	1725	1727	1729	1731	1733	1735	1737	1739	1741
1825	1823	1821	1819	1817	1815	1813	1811	1809	1807	1805	1803

29	28	27
32	33	34
5	4	3
8	9	10
17	16	15

NW	NE	NW	NE	NW	NE
1573	1573	1571	1571	1569	1569
SW	SE	SW	SE	SW	SE
1573	1573	1571	1571	1569	1569
NW	NE	NW	NE	NW	NE
1719	1719	1721	1721	1723	1723
SW	SE	SW	SE	SW	SE
1719	1719	1721	1721	1723	1723
NW	NE	NW	NE	NW	NE
1825	1825	1823	1823	1821	1821
SE	SW	SE	SW	SE	SW
1823	1821	1821	1821	1821	1821

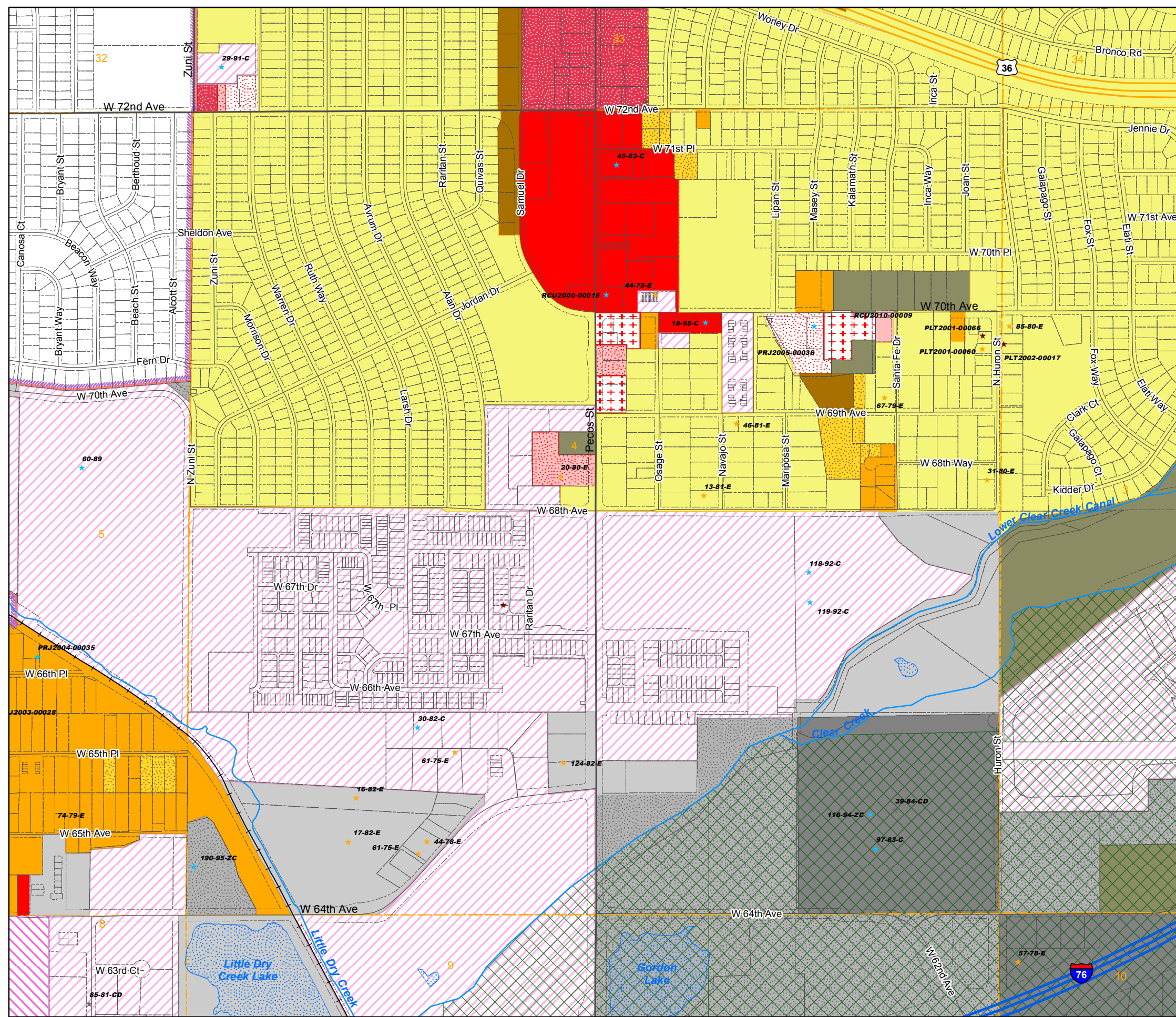


Disclaimer :
This map is produced for cartographic representation only and may contain information that is no longer current. Adams County assumes no responsibility of any kind for use of this map.

Prepared by Adams County
Business Solutions Group
4430 S. Adams County Pkwy.
Brighton, CO 80601
Tel: 720.523.6800
www.adcogov.org/gis



1825-4
T3S R68W



Zoning Map Adams County, Colorado

January 04, 2016

LEGEND

- A-1
- A-2
- A-3
- AV
- C-0
- C-1
- C-2
- C-3
- C-4
- C-5
- CO
- DIA
- I-1
- I-2
- I-3
- M-H
- P-U-D
- P-U-D(P)
- PL
- R-1-A
- R-1-C
- R-2
- R-3
- R-4
- R-E
- TOD

- AIZ Overlay
- Airport Height Overlay
- Airport Noise Overlay
- Flammable Gas Overlay

- Arvada
- Brighton
- Lochbuie
- Aurora
- Commerce City
- Northglenn
- Bennett
- Federal Heights
- Thornton
- Westminster

- Certificate of Designation
- Exemption
- Conditional Use
- Livestock Confinement Operation
- Conservation Plan
- Waiver

1573	1571	1569	1567	1565	1563	1561	1559	1557	1555	1553	1551
1719	1721	1723	1725	1727	1729	1731	1733	1735	1737	1739	1741
1825	1823	1821	1819	1817	1815	1813	1811	1809	1807	1805	1803

30	29	28
31	32	33
6	5	4
7	8	9
18	17	16

NW	NE	NW	NE	NW	NE
1573	1573	1571	1571	1569	1569
SW	SE	SW	SE	SW	SE
1573	1573	1571	1571	1569	1569
NW	NE	NW	NE	NW	NE
1719	1719	1721	1721	1723	1723
SW	SE	SW	SE	SW	SE
1719	1719	1721	1721	1723	1723
NW	NE	NW	NE	NW	NE
1825	1825	1823	1823	1821	1821
		SE	SW	SE	
		1823	1821	1821	



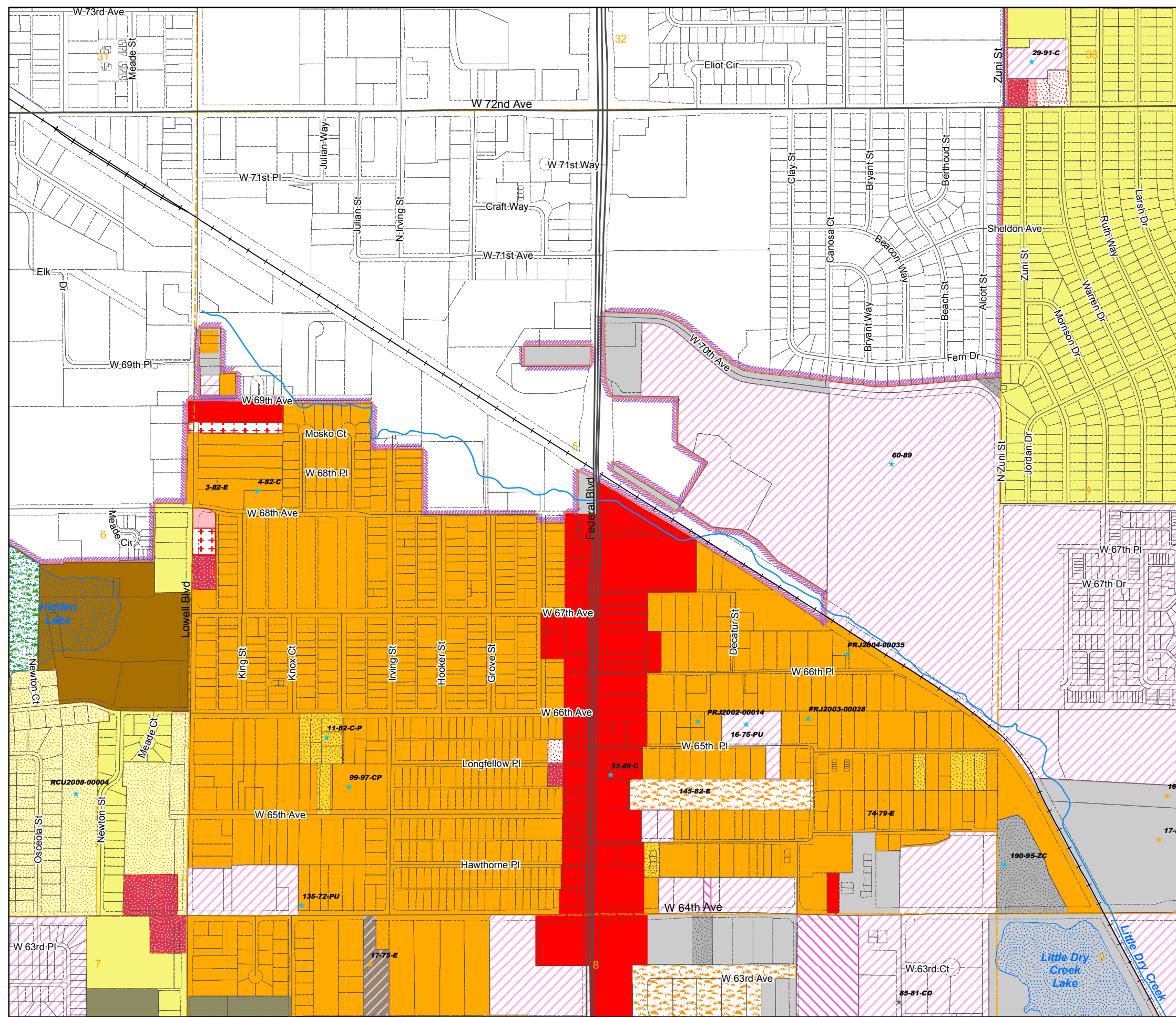
0 250 500 1,000 Feet

Disclaimer :
This map is produced for cartographic representation only and may contain information that is no longer current. Adams County assumes no responsibility of any kind for use of this map.

Prepared by Adams County
Business Solutions Group
4430 S. Adams County Pkwy.
Brighton, CO 80601
Tel: 720.523.6800
www.adcogov.org/gis



**1825-5
T3S R68W**



Zoning Map

Adams County, Colorado

January 04, 2016

LEGEND

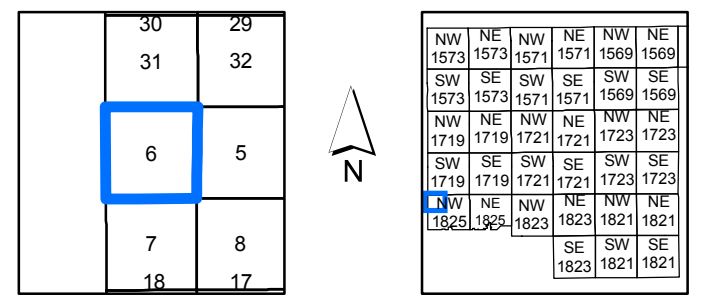
- A-1 C-1 CO M-H R-1-C
- A-2 C-2 DIA P-U-D R-2
- A-3 C-3 I-1 P-U-D(P) R-3
- AV C-4 I-2 PL R-4
- C-0 C-5 I-3 R-1-A R-E
- TOD

- AIZ Overlay
- Airport Height Overlay
- Airport Noise Overlay
- Flammable Gas Overlay

- Arvada
- Brighton
- Lochbuie
- Aurora
- Commerce City
- Northglenn
- Bennett
- Federal Heights
- Thornton
- Westminster

- ★ Certificate of Designation
- ★ Exemption
- ★ Conditional Use
- ★ Livestock Confinement Operation
- ★ Conservation Plan
- ★ Waiver

1573	1571	1569	1567	1565	1563	1561	1559	1557	1555	1553	1551
1719	1721	1723	1725	1727	1729	1731	1733	1735	1737	1739	1741
1825	1823	1821	1819	1817	1815	1813	1811	1809	1807	1805	1803



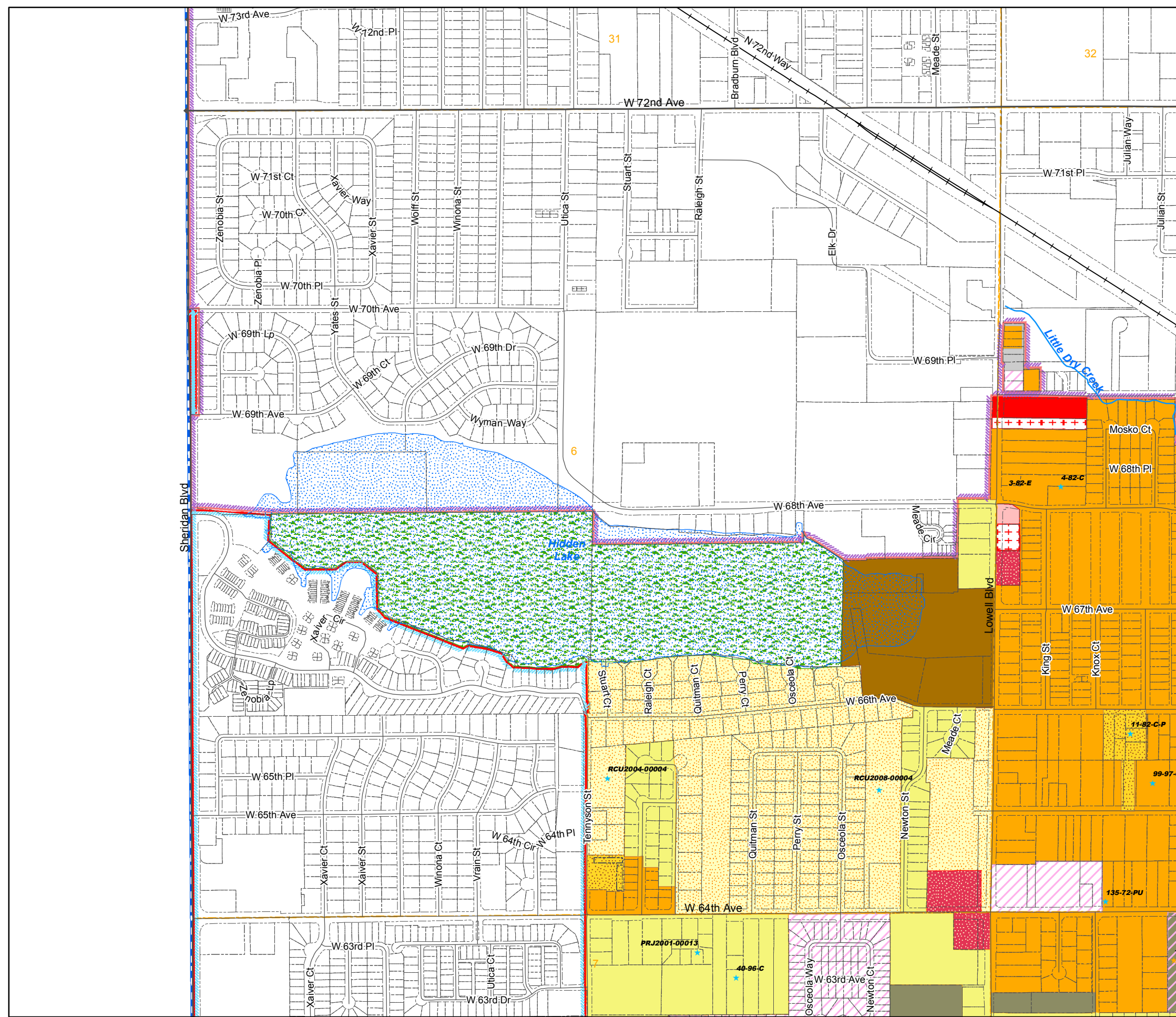
0 250 500 1,000 Feet

Disclaimer:
This map is produced for cartographic representation only and may contain information that is no longer current. Adams County assumes no responsibility of any kind for use of this map.

Prepared by Adams County Business Solutions Group
4430 S. Adams County Pkwy.
Brighton, CO 80601
Tel: 720.523.6800
www.adcogov.org/gis



1825-6
T3S R68W



Zoning Map Adams County, Colorado

January 04, 2016

LEGEND

- | | | | | | | | | | |
|--|-----|--|-----|--|-----|--|----------|--|-------|
| | A-1 | | C-1 | | CO | | M-H | | R-1-C |
| | A-2 | | C-2 | | DIA | | P-U-D | | R-2 |
| | A-3 | | C-3 | | I-1 | | P-U-D(P) | | R-3 |
| | AV | | C-4 | | I-2 | | PL | | R-4 |
| | C-0 | | C-5 | | I-3 | | R-1-A | | R-E |
| | | | | | | | | | TOD |

- | | | | |
|--|-----------------------|--|------------------------|
| | AIZ Overlay | | Airport Height Overlay |
| | Airport Noise Overlay | | Flammable Gas Overlay |


- | | | | | | |
|--|---------|--|-----------------|--|------------|
| | Arvada | | Brighton | | Lochbuie |
| | Aurora | | Commerce City | | Northglenn |
| | Bennett | | Federal Heights | | Thornton |
| | | | Westminster | | |

- ★ Certificate of Designation
- ★ Exemption
- ★ Conditional Use
- ★ Livestock Confinement Operation
- ★ Conservation Plan
- ★ Waiver

1573	1571	1569	1567	1565	1563	1561	1559	1557	1555	1553	1551
1719	1721	1723	1725	1727	1729	1731	1733	1735	1737	1739	1741
1825	1823	1821	1819	1817	1815	1813	1811	1809	1807	1805	1803

31	32
6	5
7	8
18	17

NW	NE	NW	NE	NW	NE
1573	1573	1571	1571	1569	1569
SW	SE	SW	SE	SW	SE
1573	1573	1571	1571	1569	1569
NW	NE	NW	NE	NW	NE
1719	1719	1721	1721	1723	1723
SW	SE	SW	SE	SW	SE
1719	1719	1721	1721	1723	1723
NW	NE	NW	NE	NW	NE
1825	1825	1823	1823	1821	1821
SE	SW	SE	SW	SE	SW
1823	1821	1821	1821	1821	1821

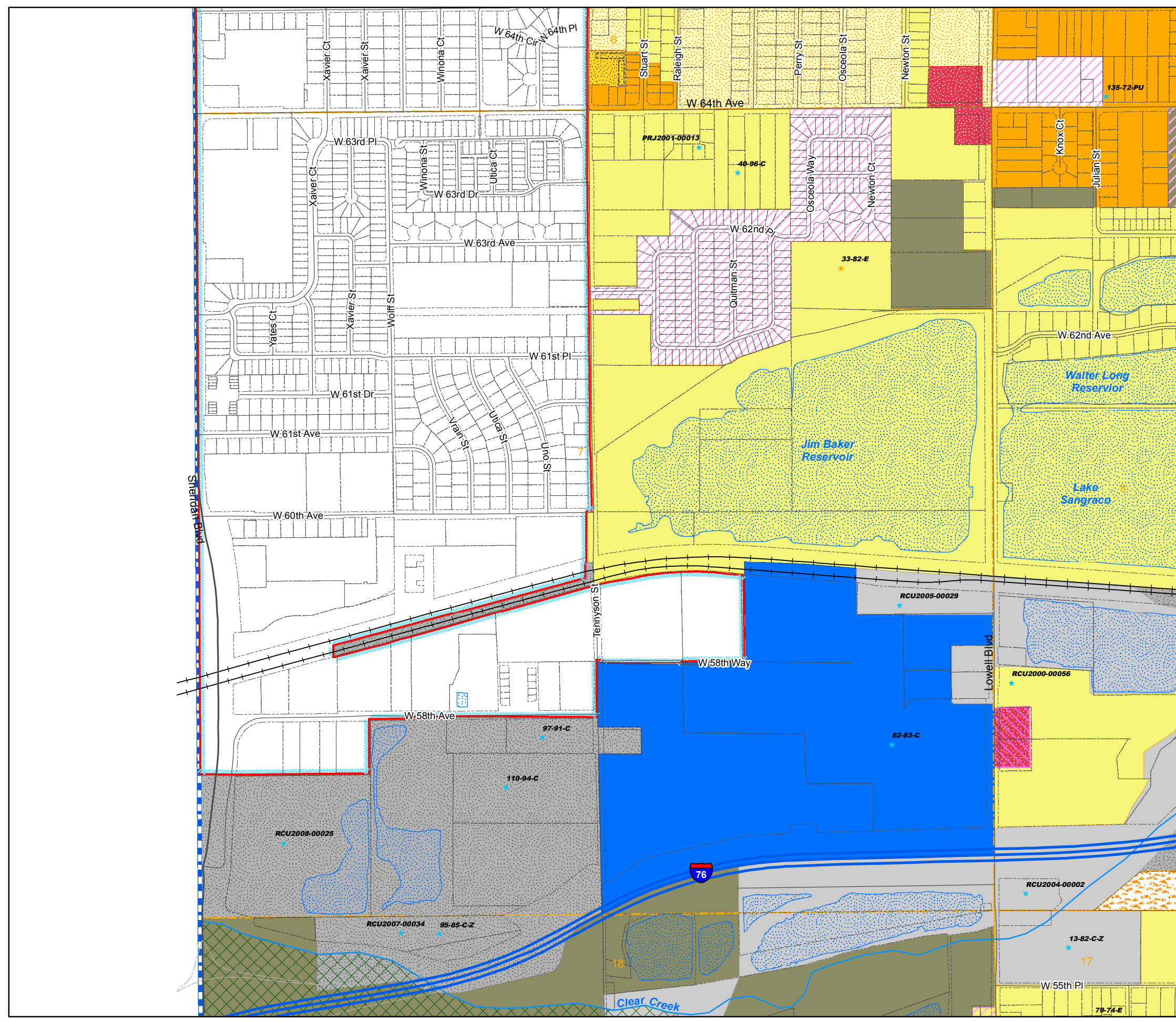


Disclaimer:
This map is produced for cartographic representation only and may contain information that is no longer current. Adams County assumes no responsibility of any kind for use of this map.

Prepared by Adams County Business Solutions Group
4430 S. Adams County Pkwy.
Brighton, CO 80601
Tel: 720.523.6800
www.adcogov.org/gis



**1825-7
T3S R68W**



Zoning Map Adams County, Colorado

January 04, 2016

LEGEND

- A-1
- A-2
- A-3
- AV
- C-0
- C-1
- C-2
- C-3
- C-4
- C-5
- CO
- DIA
- I-1
- I-2
- I-3
- M-H
- P-U-D
- P-U-D(P)
- PL
- R-1-A
- R-1-C
- R-2
- R-3
- R-4
- R-E
- TOD

- AIZ Overlay
- Airport Height Overlay
- Airport Noise Overlay
- Flammable Gas Overlay

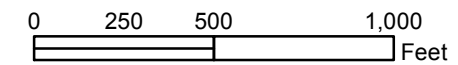
- Arvada
- Brighton
- Lochbuie
- Aurora
- Commerce City
- Northglenn
- Bennett
- Federal Heights
- Thornton
- Westminster

- Certificate of Designation
- Exemption
- Conditional Use
- Livestock Confinement Operation
- Conservation Plan
- Waiver

1573	1571	1569	1567	1565	1563	1561	1559	1557	1555	1553	1551
1719	1721	1723	1725	1727	1729	1731	1733	1735	1737	1739	1741
1825	1823	1821	1819	1817	1815	1813	1811	1809	1807	1805	1803

31	32	33
6	5	4
7	8	9
18	17	16

NW	NE	NW	NE	NW	NE
1573	1573	1571	1571	1569	1569
SW	SE	SW	SE	SW	SE
1573	1573	1571	1571	1569	1569
NW	NE	NW	NE	NW	NE
1719	1719	1721	1721	1723	1723
SW	SE	SW	SE	SW	SE
1719	1719	1721	1721	1723	1723
NW	NE	NW	NE	NW	NE
1825	1825	1823	1823	1821	1821
		SE	SW	SE	
		1823	1821	1821	

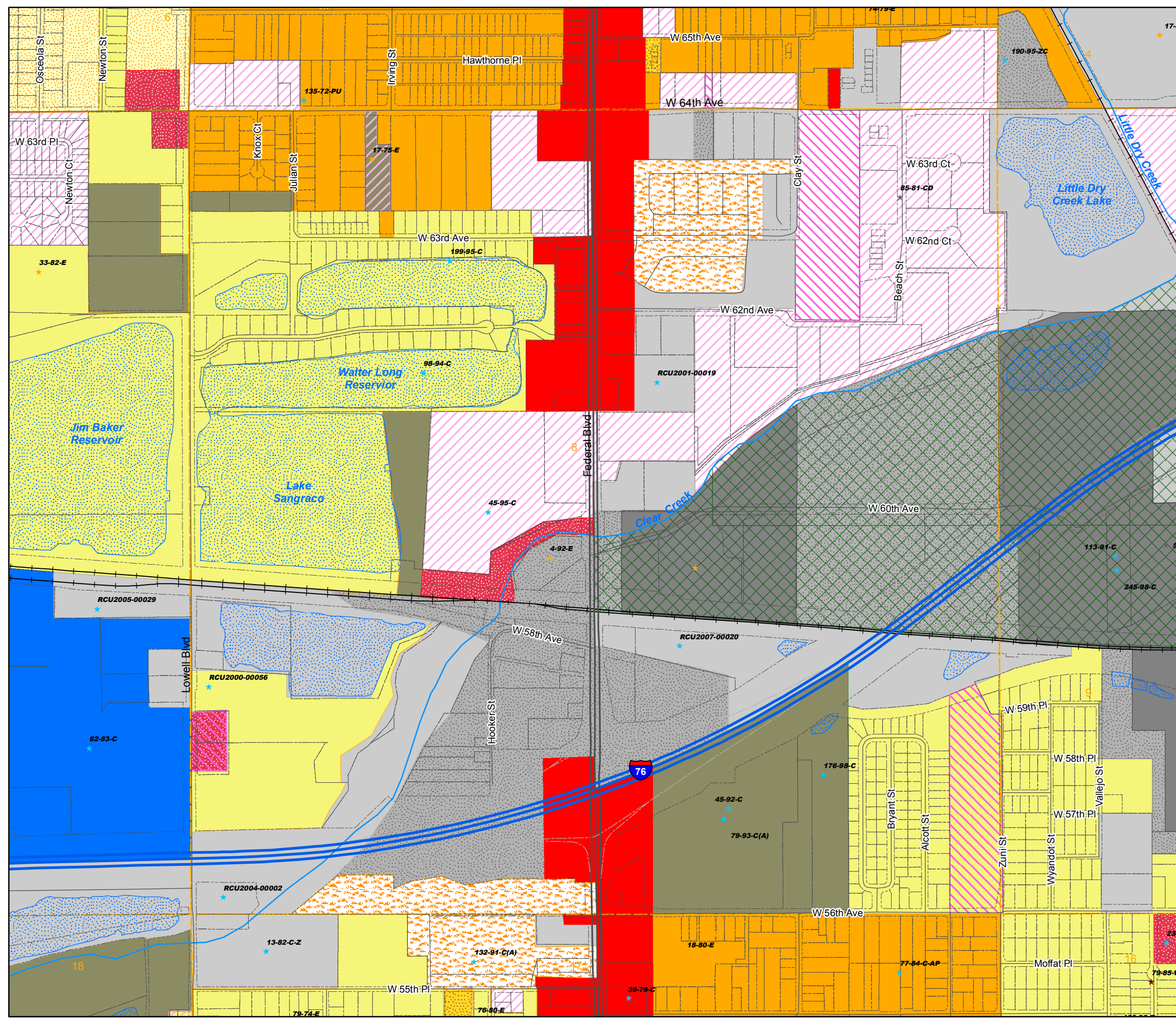


Disclaimer:
This map is produced for cartographic representation only and may contain information that is no longer current. Adams County assumes no responsibility of any kind for use of this map.

Prepared by Adams County
Business Solutions Group
4430 S. Adams County Pkwy.
Brighton, CO 80601
Tel: 720.523.6800
www.adcogov.org/gis



1825-8
T3S R68W



Zoning Map Adams County, Colorado

January 04, 2016

LEGEND

- | | | | | | | | | | |
|--|-----|--|-----|--|-----|--|----------|--|-------|
| | A-1 | | C-1 | | CO | | M-H | | R-1-C |
| | A-2 | | C-2 | | DIA | | P-U-D | | R-2 |
| | A-3 | | C-3 | | I-1 | | P-U-D(P) | | R-3 |
| | AV | | C-4 | | I-2 | | PL | | R-4 |
| | C-0 | | C-5 | | I-3 | | R-1-A | | R-E |
| | | | | | | | | | TOD |

- | | | | |
|--|-----------------------|--|------------------------|
| | AIZ Overlay | | Airport Height Overlay |
| | Airport Noise Overlay | | Flammable Gas Overlay |


- | | | | | | |
|--|---------|--|-----------------|--|------------|
| | Arvada | | Brighton | | Lochbuie |
| | Aurora | | Commerce City | | Northglenn |
| | Bennett | | Federal Heights | | Thornton |
| | | | Westminster | | |

- ★ Certificate of Designation
- ★ Exemption
- ★ Conditional Use
- ★ Livestock Confinement Operation
- ★ Conservation Plan
- ★ Waiver

1573	1571	1569	1567	1565	1563	1561	1559	1557	1555	1553	1551
1719	1721	1723	1725	1727	1729	1731	1733	1735	1737	1739	1741
1825	1823	1821	1819	1817	1815	1813	1811	1809	1807	1805	1803

32	33	34
5	4	3
8	9	10
17	16	15

NW	NE	NW	NE	NW	NE
1573	1573	1571	1571	1569	1569
SW	SE	SW	SE	SW	SE
1573	1573	1571	1571	1569	1569
NW	NE	NW	NE	NW	NE
1719	1719	1721	1721	1723	1723
SW	SE	SW	SE	SW	SE
1719	1719	1721	1721	1723	1723
NW	NE	NW	NE	NW	NE
1825	1825	1823	1823	1821	1821
SE	SW	SE	SW	SE	SW
1823	1821	1821			

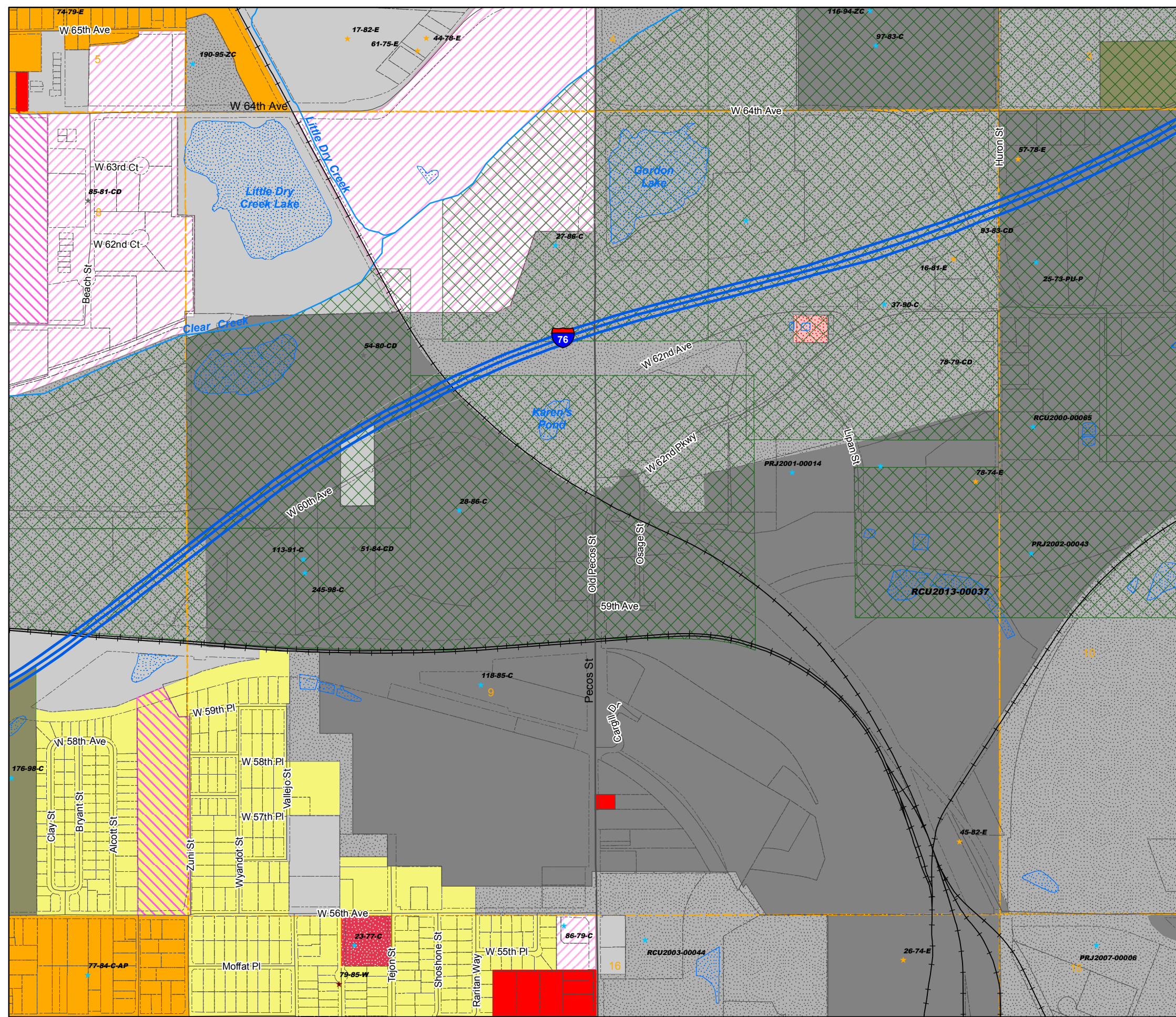


Disclaimer:
This map is prepared for cartographic representation only and may contain information that is no longer current. Adams County assumes no responsibility of any kind for use of this map.

Prepared by Adams County
Business Solutions Group
4430 S. Adams County Pkwy.
Brighton, CO 80601
Tel: 720.523.6800
www.adcogov.org/gis



**1825-9
T3S R68W**



Zoning Map Adams County, Colorado

January 04, 2016

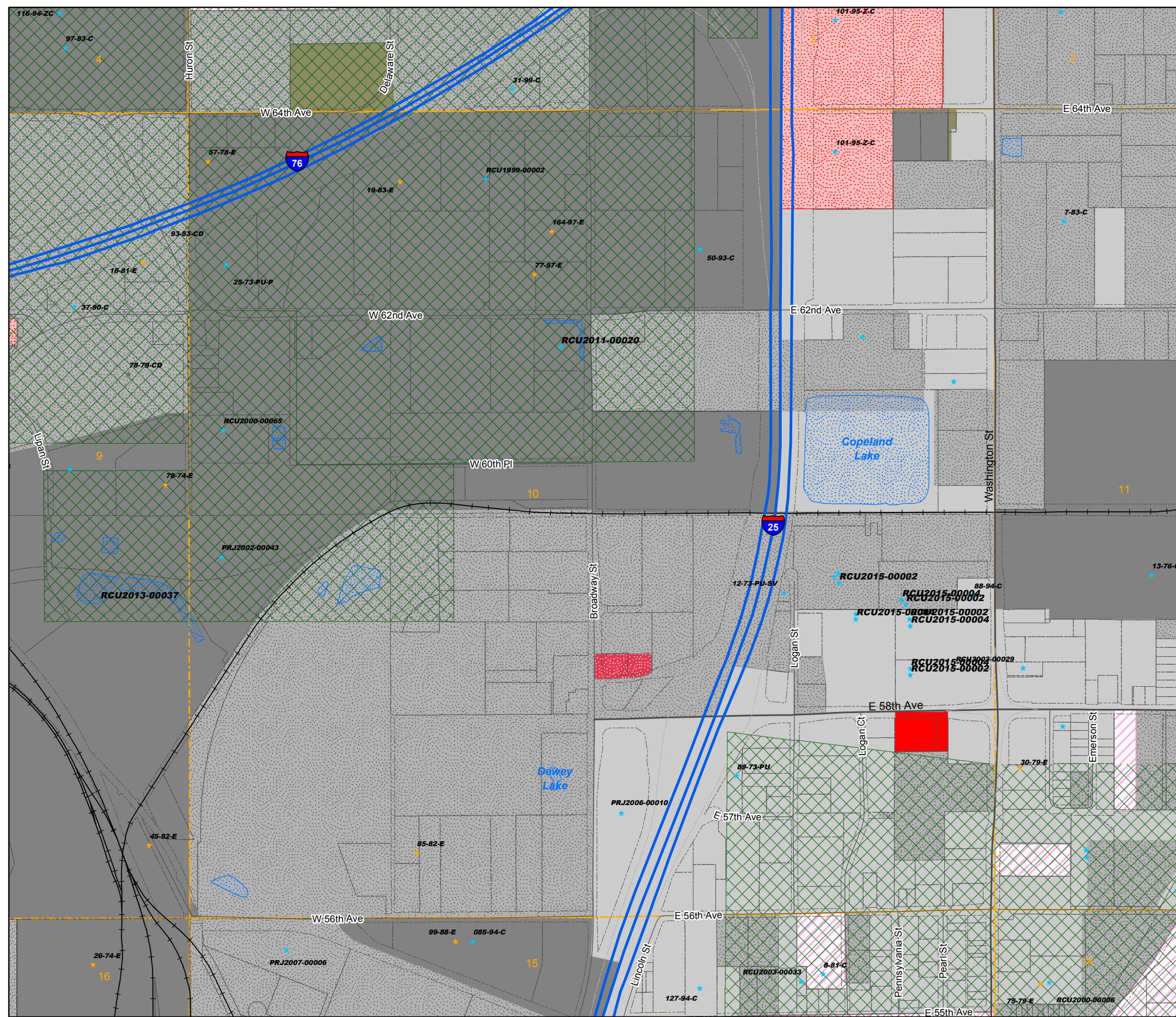
LEGEND

- A-1
- A-2
- A-3
- AV
- C-0
- C-1
- C-2
- C-3
- C-4
- C-5
- CO
- DIA
- I-1
- I-2
- I-3
- M-H
- P-U-D
- P-U-D(P)
- PL
- R-1-A
- R-1-C
- R-2
- R-3
- R-4
- R-E
- TOD

- AIZ Overlay
- Airport Height Overlay
- Airport Noise Overlay
- Flammable Gas Overlay

- Arvada
- Brighton
- Lochbuie
- Aurora
- Commerce City
- Northglenn
- Bennett
- Federal Heights
- Thornton
- Westminster

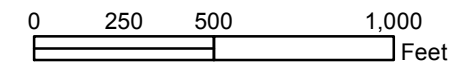
- Certificate of Designation
- Exemption
- Conditional Use
- Livestock Confinement Operation
- Conservation Plan
- Waiver



1573	1571	1569	1567	1565	1563	1561	1559	1557	1555	1553	1551
1719	1721	1723	1725	1727	1729	1731	1733	1735	1737	1739	1741
1825	1823	1821	1819	1817	1815	1813	1811	1809	1807	1805	1803

33	34	35
4	3	2
9	10	11
16	15	14

NW	NE	NW	NE	NW	NE
1573	1573	1571	1571	1569	1569
SW	SE	SW	SE	SW	SE
1573	1573	1571	1571	1569	1569
NW	NE	NW	NE	NW	NE
1719	1719	1721	1721	1723	1723
SW	SE	SW	SE	SW	SE
1719	1719	1721	1721	1723	1723
NW	NE	NW	NE	NW	NE
1825	1825	1823	1823	1821	1821
		SE	SW	SE	
		1823	1821	1821	



Disclaimer :
This map is produced for cartographic representation only and may contain information that is no longer current. Adams County assumes no responsibility of any kind for use of this map.

Prepared by Adams County
Business Solutions Group
4430 S. Adams County Pkwy.
Brighton, CO 80601
Tel: 720.523.6800
www.adcogov.org/gis



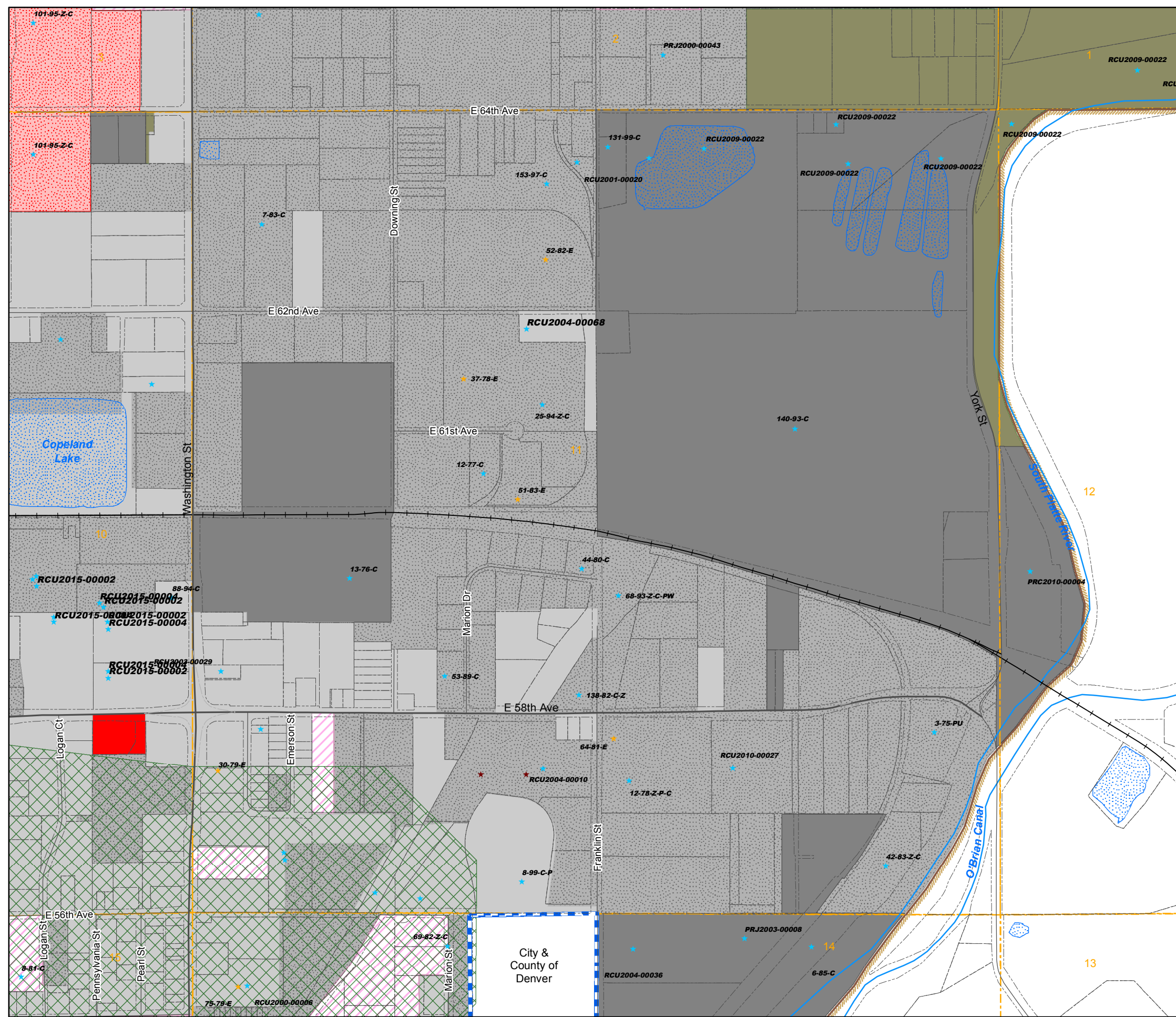
1825-10
T3S R68W

Zoning Map Adams County, Colorado

January 04, 2016

LEGEND


- | | | | | | | | | | |
|--|-----|--|-----|--|-----|--|----------|--|-------|
| | A-1 | | C-1 | | CO | | M-H | | R-1-C |
| | A-2 | | C-2 | | DIA | | P-U-D | | R-2 |
| | A-3 | | C-3 | | I-1 | | P-U-D(P) | | R-3 |
| | AV | | C-4 | | I-2 | | PL | | R-4 |
| | C-0 | | C-5 | | I-3 | | R-1-A | | R-E |
| | | | | | | | | | TOD |
-
- | | | | |
|--|-----------------------|--|------------------------|
| | AIZ Overlay | | Airport Height Overlay |
| | Airport Noise Overlay | | Flammable Gas Overlay |
-
- | | | | | | |
|--|---------|--|-----------------|--|------------|
| | Arvada | | Brighton | | Lochbuie |
| | Aurora | | Commerce City | | Northglenn |
| | Bennett | | Federal Heights | | Thornton |
| | | | Westminster | | |
-
- | | | | |
|---|----------------------------|---|---------------------------------|
| ★ | Certificate of Designation | ★ | Exemption |
| ★ | Conditional Use | ★ | Livestock Confinement Operation |
| ★ | Conservation Plan | ★ | Waiver |



1573	1571	1569	1567	1565	1563	1561	1559	1557	1555	1553	1551
1719	1721	1723	1725	1727	1729	1731	1733	1735	1737	1739	1741
1825	1823	1821	1819	1817	1815	1813	1811	1809	1807	1805	1803

34	35	36
3	2	1
10	11	12
15	14	13

NW	NE	NW	NE	NW	NE
1573	1573	1571	1571	1569	1569
SW	SE	SW	SE	SW	SE
1573	1573	1571	1571	1569	1569
NW	NE	NW	NE	NW	NE
1719	1719	1721	1721	1723	1723
SW	SE	SW	SE	SW	SE
1719	1719	1721	1721	1723	1723
NW	NE	NW	NE	NW	NE
1825	1825	1823	1823	1821	1821
		SE	SW	SE	
		1823	1821	1821	



Disclaimer :
This map is produced for cartographic representation only and may contain information that is no longer current. Adams County assumes no responsibility of any kind for use of this map.

Prepared by Adams County
Business Solutions Group
4430 S. Adams County Pkwy.
Brighton, CO 80601
Tel: 720.523.6800
www.adcogov.org/gis



1825-11
T3S R68W

City &
County of
Denver

Zoning Map Adams County, Colorado

January 04, 2016

LEGEND

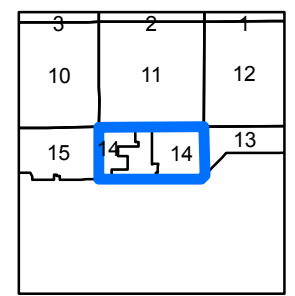
- | | | | | | | | | | |
|--|-----|--|-----|--|-----|--|----------|--|-------|
| | A-1 | | C-1 | | CO | | M-H | | R-1-C |
| | A-2 | | C-2 | | DIA | | P-U-D | | R-2 |
| | A-3 | | C-3 | | I-1 | | P-U-D(P) | | R-3 |
| | AV | | C-4 | | I-2 | | PL | | R-4 |
| | C-0 | | C-5 | | I-3 | | R-1-A | | R-E |
| | | | | | | | | | TOD |

- | | | | |
|--|-----------------------|--|------------------------|
| | AIZ Overlay | | Airport Height Overlay |
| | Airport Noise Overlay | | Flammable Gas Overlay |


- | | | | | | |
|--|---------|--|-----------------|--|------------|
| | Arvada | | Brighton | | Lochbuie |
| | Aurora | | Commerce City | | Northglenn |
| | Bennett | | Federal Heights | | Thornton |
| | | | Westminster | | |

- | | | | |
|---|----------------------------|---|---------------------------------|
| ★ | Certificate of Designation | ★ | Exemption |
| ★ | Conditional Use | ★ | Livestock Confinement Operation |
| ★ | Conservation Plan | ★ | Waiver |

1573	1571	1569	1567	1565	1563	1561	1559	1557	1555	1553	1551
1719	1721	1723	1725	1727	1729	1731	1733	1735	1737	1739	1741
1825	1823	1821	1819	1817	1815	1813	1811	1809	1807	1805	1803



NW	NE	NW	NE	NW	NE
1573	1573	1571	1571	1569	1569
SW	SE	SW	SE	SW	SE
1573	1573	1571	1571	1569	1569
NW	NE	NW	NE	NW	NE
1719	1719	1721	1721	1723	1723
SW	SE	SW	SE	SW	SE
1719	1719	1721	1721	1723	1723
NW	NE	NW	NE	NW	NE
1825	1825	1823	1823	1821	1821
		SE	SW	SE	
		1823	1821	1821	

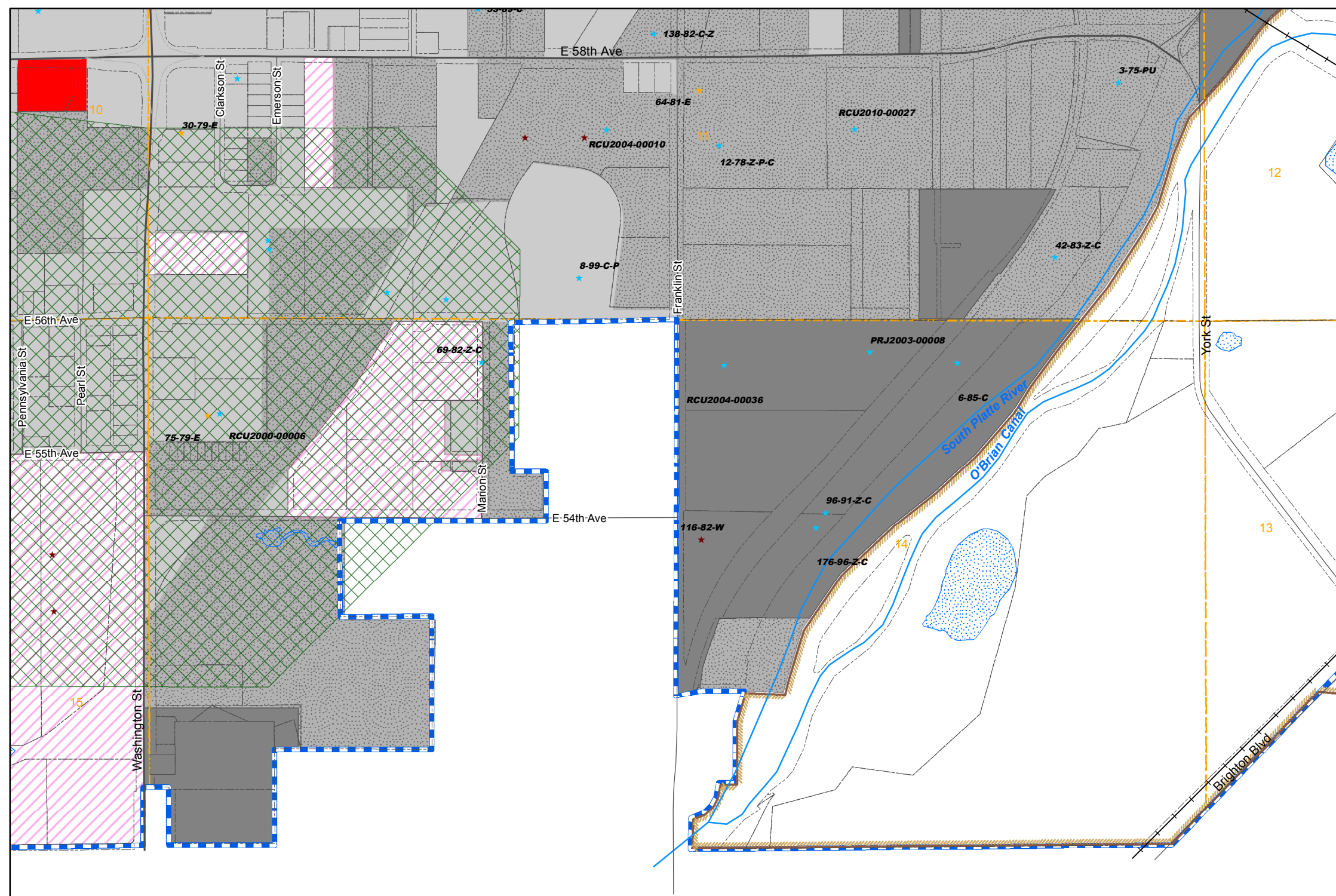


Disclaimer :
This map is produced for cartographic representation only and may contain information that is no longer current. Adams County assumes no responsibility of any kind for use of this map.

Prepared by Adams County
Business Solutions Group
4430 S. Adams County Pkwy.
Brighton, CO 80601
Tel: 720.523.6800
www.adcogov.org/gis



1825-14
T3S R68W



City &
County of
Denver

Zoning Map Adams County, Colorado

January 04, 2016

LEGEND

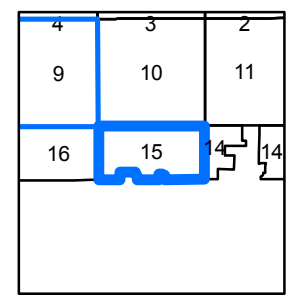
- A-1
- C-1
- CO
- M-H
- R-1-C
- A-2
- C-2
- DIA
- P-U-D
- R-2
- A-3
- C-3
- I-1
- P-U-D(P)
- R-3
- AV
- C-4
- I-2
- PL
- R-4
- C-0
- C-5
- I-3
- R-1-A
- R-E
- TOD

- AIZ Overlay
- Airport Height Overlay
- Airport Noise Overlay
- Flammable Gas Overlay


- Arvada
- Brighton
- Lochbuie
- Aurora
- Commerce City
- Northglenn
- Bennett
- Federal Heights
- Thornton
- Westminster

- Certificate of Designation
- Exemption
- Conditional Use
- Livestock Confinement Operation
- Conservation Plan
- Waiver

1573	1571	1569	1567	1565	1563	1561	1559	1557	1555	1553	1551
1719	1721	1723	1725	1727	1729	1731	1733	1735	1737	1739	1741
1825	1823	1821	1819	1817	1815	1813	1811	1809	1807	1805	1803



NW	NE	NW	NE	NW	NE
1573	1573	1571	1571	1569	1569
SW	SE	SW	SE	SW	SE
1573	1573	1571	1571	1569	1569
NW	NE	NW	NE	NW	NE
1719	1719	1721	1721	1723	1723
SW	SE	SW	SE	SW	SE
1719	1719	1721	1721	1723	1723
NW	NE	NW	NE	NW	NE
1825	1825	1823	1823	1821	1821
		SE	SW	SE	
		1823	1821	1821	

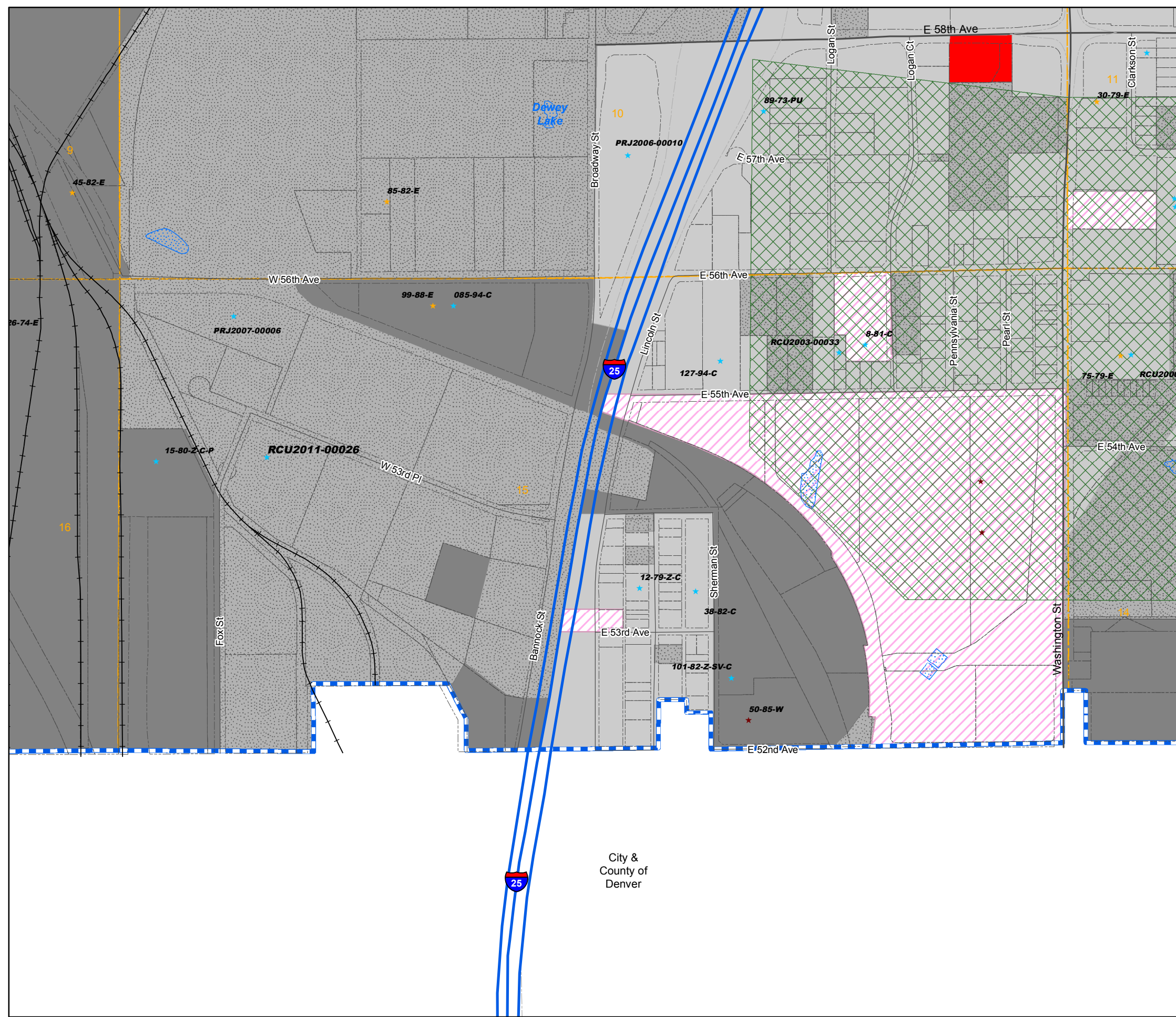


Disclaimer :
This map is produced for cartographic representation only and may contain information that is no longer current. Adams County assumes no responsibility of any kind for use of this map.

Prepared by Adams County
Business Solutions Group
4430 S. Adams County Pkwy.
Brighton, CO 80601
Tel: 720.523.6800
www.adcogov.org/gis



1825-15
T3S R68W



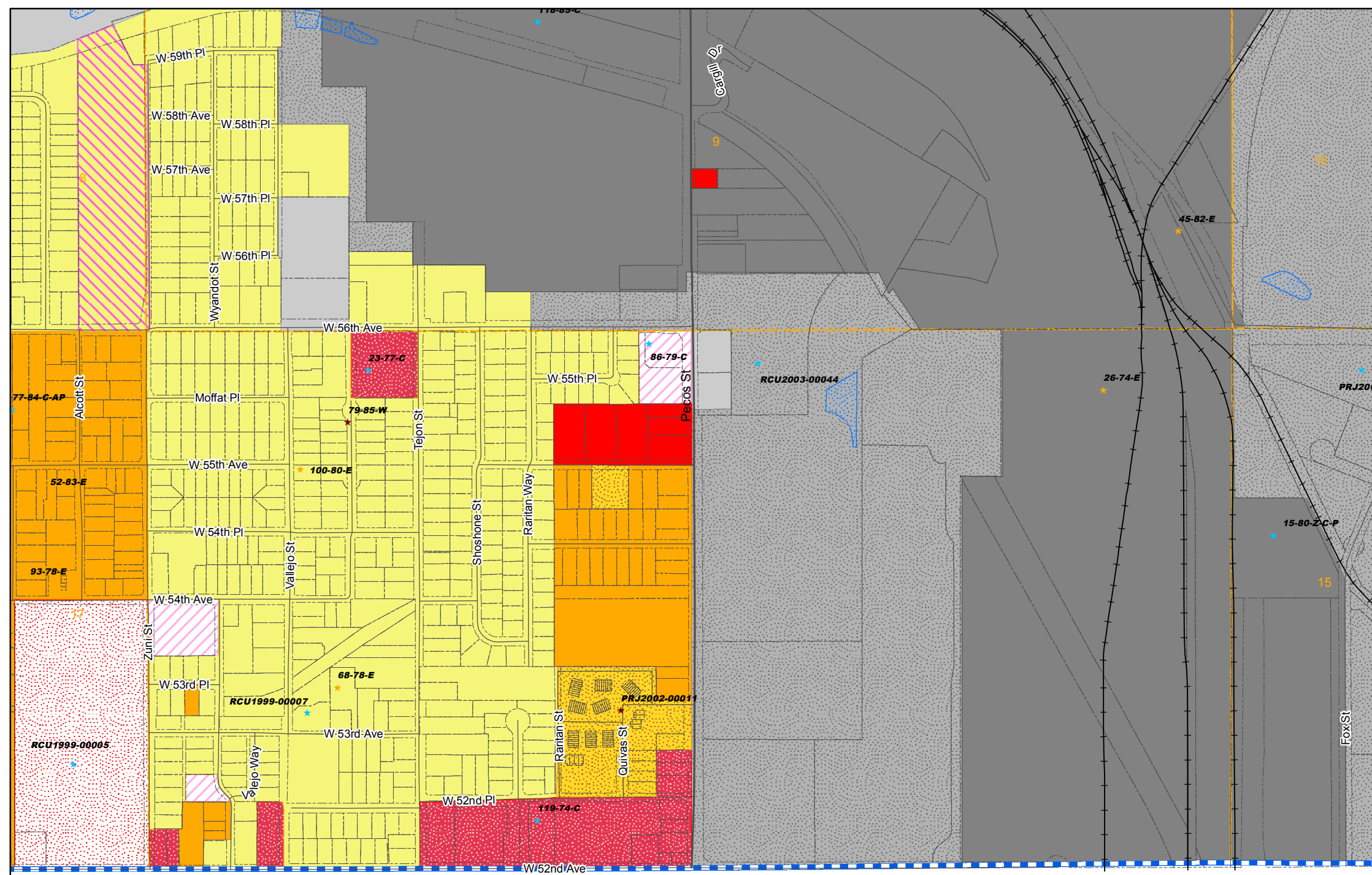
City &
County of
Denver

Zoning Map Adams County, Colorado

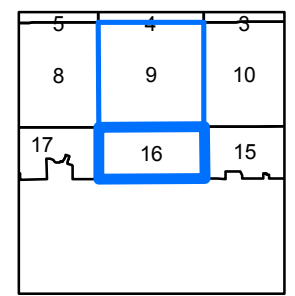
January 04, 2016

LEGEND

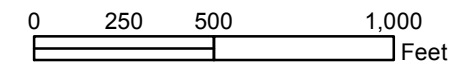
- | | | | | |
|-----|-----|-----|----------|-------|
| A-1 | C-1 | CO | M-H | R-1-C |
| A-2 | C-2 | DIA | P-U-D | R-2 |
| A-3 | C-3 | I-1 | P-U-D(P) | R-3 |
| AV | C-4 | I-2 | PL | R-4 |
| C-0 | C-5 | I-3 | R-1-A | R-E |
| | | | | TOD |
-
- | | |
|-----------------------|------------------------|
| AIZ Overlay | Airport Height Overlay |
| Airport Noise Overlay | Flammable Gas Overlay |
-
- | | | |
|---------|-----------------|-------------|
| Arvada | Brighton | Lochbuie |
| Aurora | Commerce City | Northglenn |
| Bennett | Federal Heights | Thornton |
| | | Westminster |
-
- | | |
|------------------------------|-----------------------------------|
| ★ Certificate of Designation | ★ Exemption |
| ★ Conditional Use | ★ Livestock Confinement Operation |
| ★ Conservation Plan | ★ Waiver |



1573	1571	1569	1567	1565	1563	1561	1559	1557	1555	1553	1551
1719	1721	1723	1725	1727	1729	1731	1733	1735	1737	1739	1741
1825	1823	1821	1819	1817	1815	1813	1811	1809	1807	1805	1803



NW	NE	NW	NE	NW	NE
1573	1573	1571	1569	1569	1569
SW	SE	SW	SE	SW	SE
1573	1573	1571	1571	1569	1569
NW	NE	NW	NE	NW	NE
1719	1719	1721	1721	1723	1723
SW	SE	SW	SE	SW	SE
1719	1719	1721	1721	1723	1723
NW	NE	NW	NE	NW	NE
1825	1825	1823	1823	1821	1821
		SE	SW	SE	
		1823	1821	1821	



Disclaimer :
This map is produced for cartographic representation only and may contain information that is no longer current. Adams County assumes no responsibility of any kind for use of this map.

Prepared by Adams County
Business Solutions Group
4430 S. Adams County Pkwy.
Brighton, CO 80601
Tel: 720.523.6800
www.adcogov.org/gis



1825-16
T3S R68W

City &
County of
Denver

Zoning Map Adams County, Colorado

January 04, 2016

LEGEND

- | | | | | |
|-----|-----|-----|----------|-------|
| A-1 | C-1 | CO | M-H | R-1-C |
| A-2 | C-2 | DIA | P-U-D | R-2 |
| A-3 | C-3 | I-1 | P-U-D(P) | R-3 |
| AV | C-4 | I-2 | PL | R-4 |
| C-0 | C-5 | I-3 | R-1-A | R-E |
| | | | | TOD |

- | | |
|-----------------------|------------------------|
| AIZ Overlay | Airport Height Overlay |
| Airport Noise Overlay | Flammable Gas Overlay |


- | | | |
|---------|-----------------|------------|
| Arvada | Brighton | Lochbuie |
| Aurora | Commerce City | Northglenn |
| Bennett | Federal Heights | Thornton |
| | Westminster | |

- ★ Certificate of Designation
- ★ Exemption
- ★ Conditional Use
- ★ Livestock Confinement Operation
- ★ Conservation Plan
- ★ Waiver

1573	1571	1569	1567	1565	1563	1561	1559	1557	1555	1553	1551
1719	1721	1723	1725	1727	1729	1731	1733	1735	1737	1739	1741
1825	1823	1821	1819	1817	1815	1813	1811	1809	1807	1805	1803

6	5	4
7	8	9
18	17	16

NW	NE	NW	NE	NW	NE
1573	1573	1571	1571	1569	1569
SW	SE	SW	SE	SW	SE
1573	1573	1571	1571	1569	1569
NW	NE	NW	NE	NW	NE
1719	1719	1721	1721	1723	1723
SW	SE	SW	SE	SW	SE
1719	1719	1721	1721	1723	1723
NW	NE	NW	NE	NW	NE
1825	1825	1823	1823	1821	1821
		SE	SW	SE	
		1823	1821	1821	

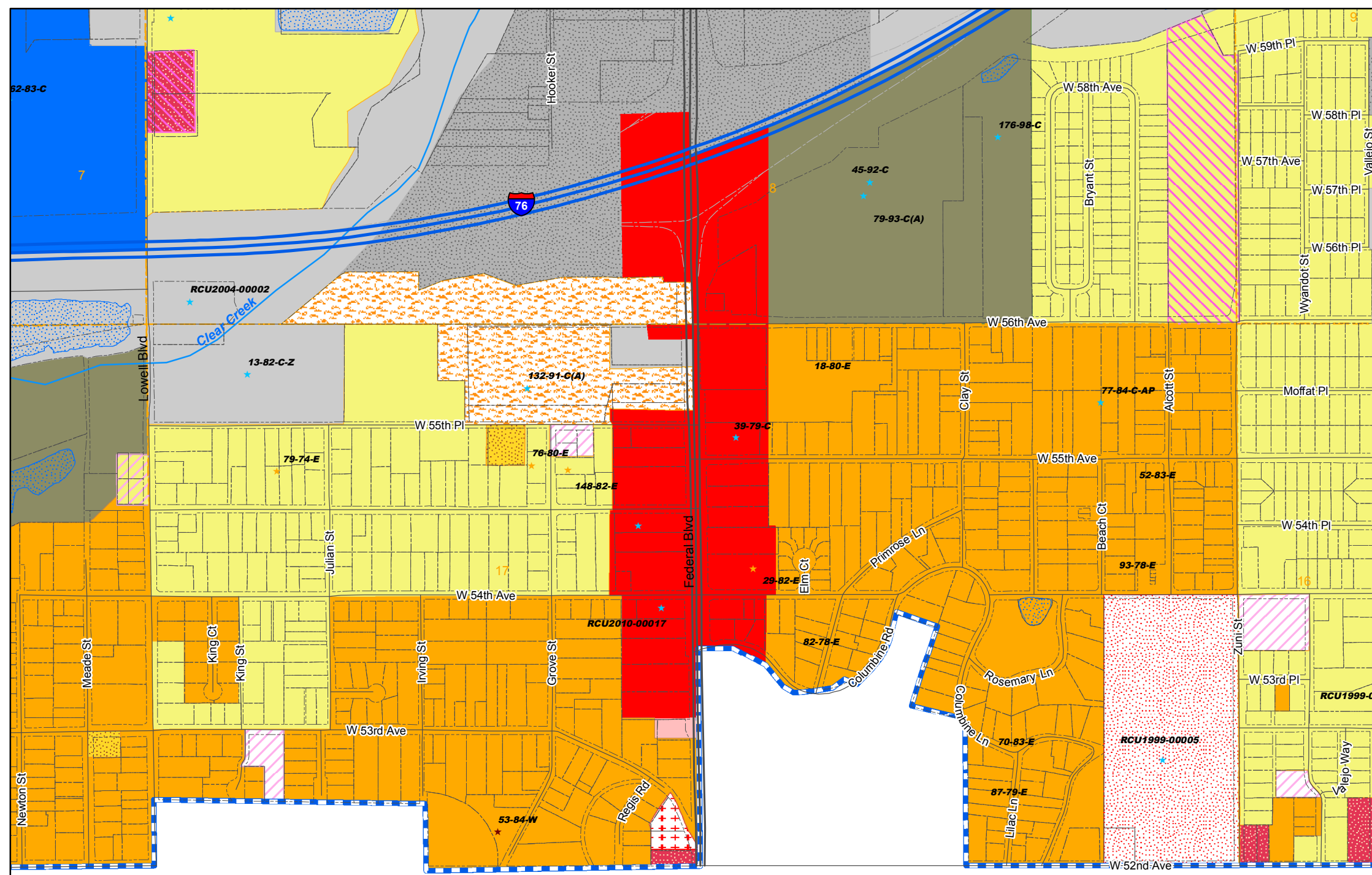


Disclaimer :
This map is produced for cartographic representation only and may contain information that is no longer current. Adams County assumes no responsibility of any kind for use of this map.

Prepared by Adams County
Business Solutions Group
4430 S. Adams County Pkwy.
Brighton, CO 80601
Tel: 720.523.6800
www.adcogov.org/gis



1825-17
T3S R68W



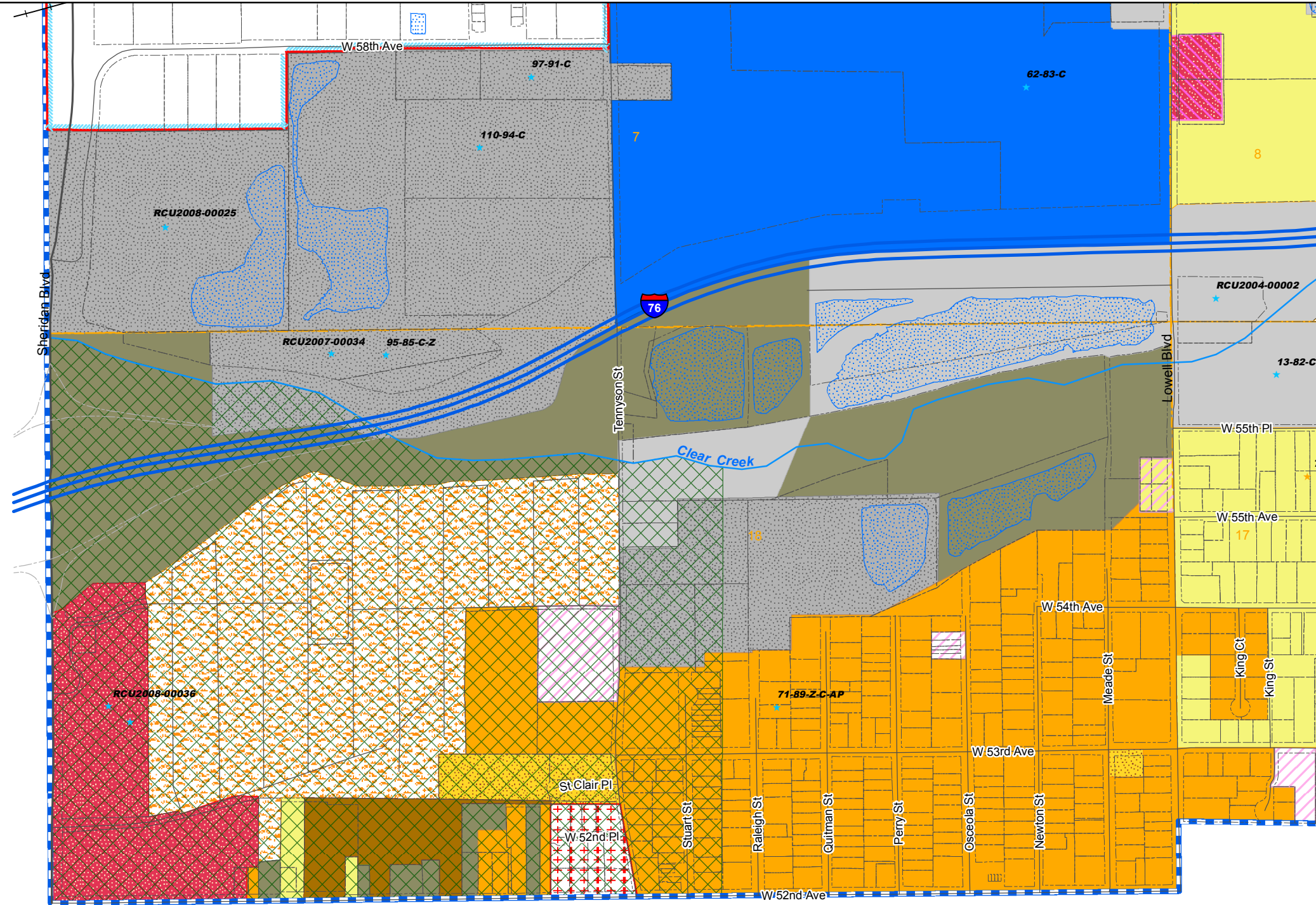
City &
County of
Denver

Zoning Map Adams County, Colorado

January 04, 2016

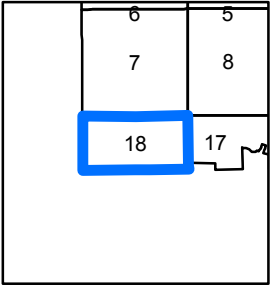
LEGEND

- | | | | | |
|-----|-----|-----|----------|-------|
| A-1 | C-1 | CO | M-H | R-1-C |
| A-2 | C-2 | DIA | P-U-D | R-2 |
| A-3 | C-3 | I-1 | P-U-D(P) | R-3 |
| AV | C-4 | I-2 | PL | R-4 |
| C-0 | C-5 | I-3 | R-1-A | R-E |
| | | | | TOD |
-
- | | |
|-----------------------|------------------------|
| AIZ Overlay | Airport Height Overlay |
| Airport Noise Overlay | Flammable Gas Overlay |
-
- | | | |
|---------|-----------------|------------|
| Arvada | Brighton | Lochbuie |
| Aurora | Commerce City | Northglenn |
| Bennett | Federal Heights | Thornton |
| | Westminster | |
-
- | | |
|------------------------------|-----------------------------------|
| ★ Certificate of Designation | ★ Exemption |
| ★ Conditional Use | ★ Livestock Confinement Operation |
| ★ Conservation Plan | ★ Waiver |




City & County of Denver

1573	1571	1569	1567	1565	1563	1561	1559	1557	1555	1553	1551
1719	1721	1723	1725	1727	1729	1731	1733	1735	1737	1739	1741
1825	1823	1821	1819	1817	1815	1813	1811	1809	1807	1805	1803



NW	NE	NW	NE	NW	NE
1573	1573	1571	1571	1569	1569
SW	SE	SW	SE	SW	SE
1573	1573	1571	1571	1569	1569
NW	NE	NW	NE	NW	NE
1719	1719	1721	1721	1723	1723
SW	SE	SW	SE	SW	SE
1719	1719	1721	1721	1723	1723
NW	NE	NW	NE	NW	NE
1825	1825	1823	1823	1821	1821
		SE	SW	SE	
		1823	1821	1821	



Disclaimer :
This map is produced for cartographic representation only and may contain information that is no longer current. Adams County assumes no responsibility of any kind for use of this map.

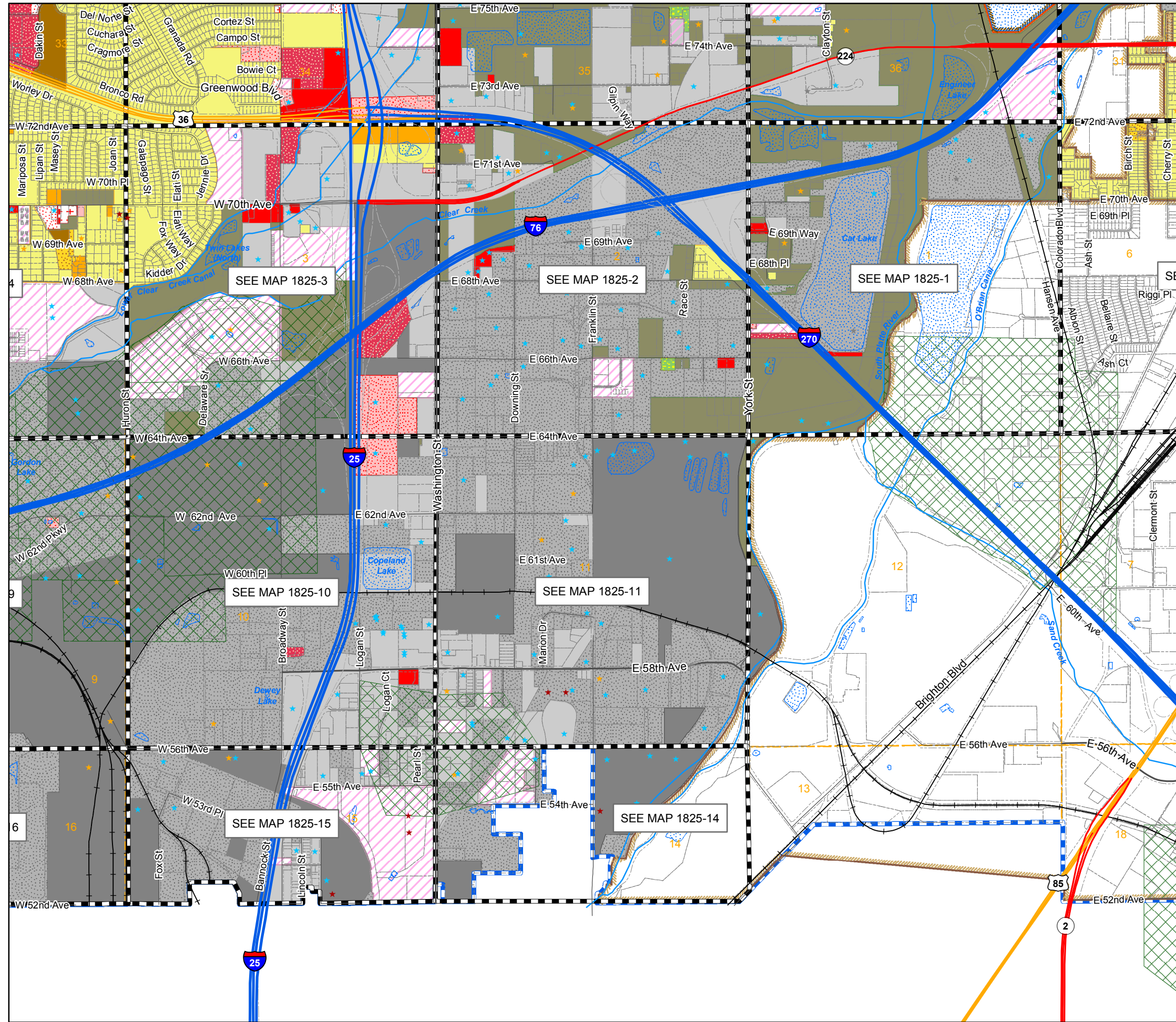
Prepared by Adams County Business Solutions Group
4430 S. Adams County Pkwy.
Brighton, CO 80601
Tel: 720.523.6800
www.adcogov.org/gis



1825-18
T3S R68W

Zoning Map Adams County, Colorado

January 04, 2016



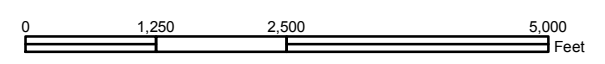
LEGEND

- | | | | | |
|-----------------------|------------------------|-------------|----------|-------|
| A-1 | C-1 | CO | M-H | R-1-C |
| A-2 | C-2 | DIA | P-U-D | R-2 |
| A-3 | C-3 | I-1 | P-U-D(P) | R-3 |
| AV | C-4 | I-2 | PL | R-4 |
| C-0 | C-5 | I-3 | R-1-A | R-E |
| Flammable Gas Overlay | Airport Noise Overlay | | | TOD |
| AIZ Overlay | Airport Height Overlay | | | |
| Arvada | Brighton | Lochbuie | | |
| Aurora | Commerce City | Northglenn | | |
| Bennett | Federal Heights | Thornton | | |
| | | Westminster | | |
- * Certificate of Designation * Exemption
 * Conditional Use * Livestock Confinement Operation
 * Conservation Plan * Waiver

1573	1571	1569	1567	1565	1563	1561	1559	1557	1555	1553	1551
1719	1721	1723	1725	1727	1729	1731	1733	1735	1737	1739	1741
1825	1823	1821	1819	1817	1815	1813	1811	1809	1807	1805	1803

20	21	22	23	24	19	20
29	28	27	26	25	30	29
32	33	34	35	36	31	32
6	5	4	3	2	1	6
7	8	9	10	11	12	7
14	16	15	14	13	18	17

NW	NE	NW	NE	NW	NE
1573	1573	1571	1571	1569	1569
SW	SE	SW	SE	SW	SE
1573	1573	1571	1571	1569	1569
NW	NE	NW	NE	NW	NE
1719	1719	1721	1721	1723	1723
SW	SE	SW	SE	SW	SE
1719	1719	1721	1721	1723	1723
NW	NE	NW	NE	NW	NE
1825	1825	1823	1823	1821	1821
		SE	SE		
		1823	1821		



Disclaimer:
This map is produced for cartographic representation only and may contain information that is no longer current. Adams County assumes no responsibility of any kind for use of this map.

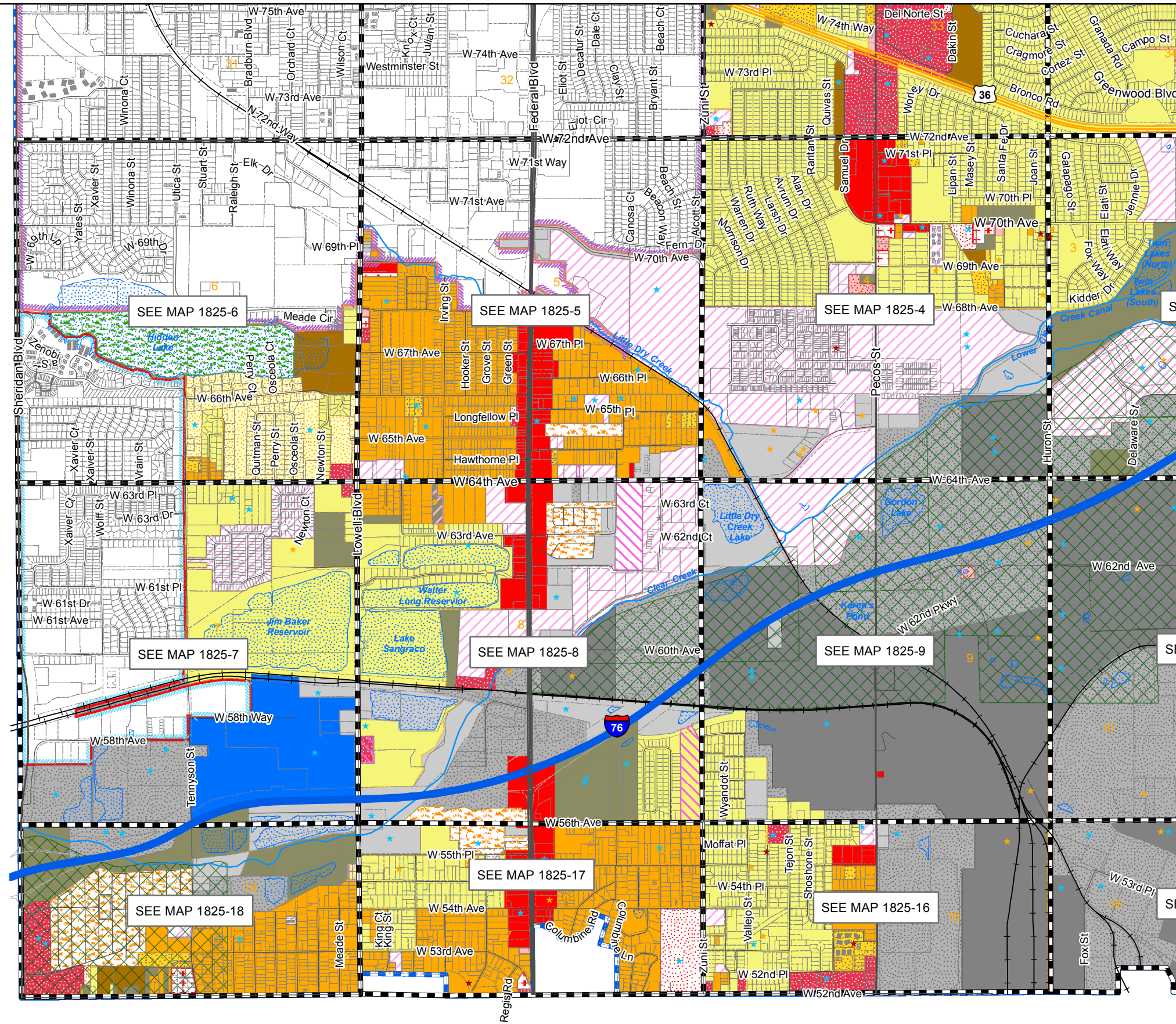
Prepared by Adams County
Business Solutions Group
4430 S. Adams County Pkwy.
Brighton, CO 80601
Tel.: 720.523.6800
www.adcogov.org/gis



1825-NE
T3S R68W

Zoning Map Adams County, Colorado

January 04, 2016



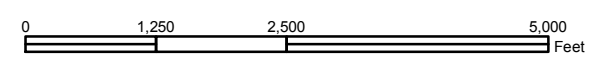
LEGEND

- A-1 [Pattern] C-1 [Pattern] CO [Pattern] M-H [Pattern] R-1-C [Color]
- A-2 [Pattern] C-2 [Pattern] DIA [Pattern] P-U-D [Pattern] R-2 [Color]
- A-3 [Pattern] C-3 [Pattern] I-1 [Pattern] P-U-D(P) [Pattern] R-3 [Color]
- AV [Pattern] C-4 [Pattern] I-2 [Pattern] PL [Color] R-4 [Color]
- C-0 [Pattern] C-5 [Pattern] I-3 [Pattern] R-1-A [Pattern] R-E [Color]
- TOD [Color]
- Flammable Gas Overlay [Pattern] Airport Noise Overlay [Pattern]
- AIZ Overlay [Pattern] Airport Height Overlay [Pattern]
- Arvada [Pattern] Brighton [Pattern] Lochbuie [Pattern]
- Aurora [Pattern] Commerce City [Pattern] Northglenn [Pattern]
- Bennett [Pattern] Federal Heights [Pattern] Thornton [Pattern]
- Westminster [Pattern]
- ★ Certificate of Designation ★ Exemption
- ★ Conditional Use ★ Livestock Confinement Operation
- ★ Conservation Plan ★ Waiver

1573	1571	1569	1567	1565	1563	1561	1559	1557	1555	1553	1551
1719	1721	1723	1725	1727	1729	1731	1733	1735	1737	1739	1741
1825	1823	1821	1819	1817	1815	1813	1811	1809	1807	1805	1803

19	20	21	22	23
30	29	28	27	26
31	32	33	34	35
6	5	4	3	2
7	8	9	10	11
18	17	16	15	14

NW	NE	NW	NE	NW	NE
1573	1573	1571	1571	1569	1569
SW	SE	SW	SE	SW	SE
1573	1573	1571	1571	1569	1569
NW	NE	NW	NE	NW	NE
1719	1719	1721	1721	1723	1723
SW	SE	SW	SE	SW	SE
1719	1719	1721	1721	1723	1723
NW	NE	NW	NE	NW	NE
1825	1825	1823	1823	1821	1821
SE	SW	SE	SW	SE	SW
1823	1823	1821	1821	1821	1821



Disclaimer:
This map is produced for cartographic representation only and may contain information that is no longer current. Adams County assumes no responsibility of any kind for use of this map.

Prepared by Adams County
Business Solutions Group
4430 S. Adams County Pkwy.
Brighton, CO 80601
Tel.: 720.523.6800
www.adcogov.org/gis



1825-NW
T3S R68W