



Public Hearing Notification

Case Name:	Henderson Aggregates Pit
Case Number:	EXG2019-00002
Planning Commission Hearing Date:	Thursday, June 25, 2020 at 6:00 p.m.
Board of County Commissioners Hearing Date:	Tuesday, July 14, 2020 at 9:30 a.m.

May 29, 2020

A public hearing has been set by the Adams County Planning Commission and the Board of County Commissioners to consider the following request: Conditional Use Permit to expand existing mining operations (extraction) use in the Agricultural-3 zone district. The Assessor's Parcel Numbers are: 0181500000401, 0181500000337, and 0181502100002. The address is 50000 E. 72nd Avenue.

Applicant Information: Ben Frei
Henderson Aggregate, Ltd.
7321 E. 88th Ave., Ste. 100
Henderson, CO 80640

The Planning Commission meeting will be held virtually using the Zoom video conferencing software and members of the public will be able to submit comments prior to the start of the public hearing that will then be entered into the record. For instructions on how to access the public hearing via telephone or internet, or to submit comment, please visit <http://www.adcogov.org/planning-commission> for up to date information.

The Board of County Commissioners meeting is broadcast live on the Adams County YouTube channel and members of the public will be able to submit comments prior to the start of the public hearing that will then be entered into the record. The eComment period opens when the agenda is published and closes at 4:30 p.m. the Monday prior to the noticed meeting. For instructions on how to access the public hearing and submit comments, please visit <http://www.adcogov.org/bocc> for up to date information.

These will be public hearings and any interested parties may attend and be heard. The Applicant and Representative's presence at these hearings is requested. The full text of the proposed request and

additional colored maps can be obtained by accessing the Adams County Community and Economic Development Department website at www.adcogov.org/planning/currentcases.

Thank you for your review of this case.

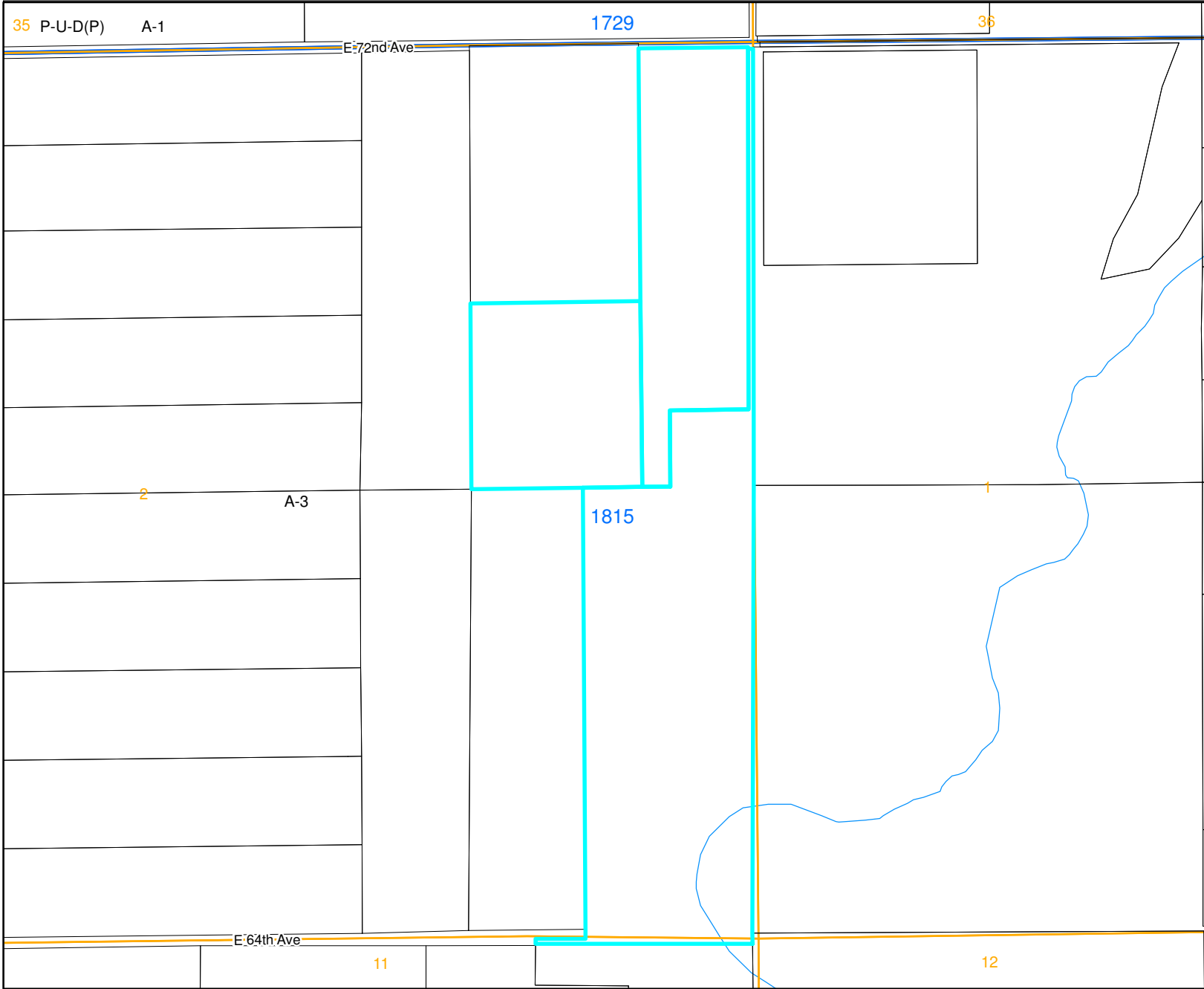
A handwritten signature in black ink, appearing to read "Greg Barnes". The signature is written in a cursive style with a long horizontal flourish at the end.

Greg Barnes






























Planner III

gjbarnes@adcogov.org

(720) 523-6853



Legend

-  Railroad
-  Major Water
-  Zoning Line
-  Sections
- Zoning Districts**
-  A-1
-  A-2
-  A-3
-  R-E
-  R-1-A
-  R-1-C
-  R-2
-  R-3
-  R-4
-  M-H
-  C-0
-  C-1
-  C-2
-  C-3
-  C-4
-  C-5
-  I-1
-  I-2
-  I-3
-  CO
-  PL
-  AV
-  DIA
-  P-U-D
-  P-U-D(P)

Henderson Aggregates

RCU2019-00040



For display purposes only.



ADAMS COUNTY
COLORADO

This map is made possible by the Adams County GIS group, which assumes no responsibility for its accuracy