




















Draft FLUM



As recommended by Planning Commission to align with zoning I-1 changes to Industrial Low, I-2 and I-3 changes to Industrial Medium

- |   |  |
|---|--|
|  Agriculture Large Scale |  Parks Open Space       |
|  Agriculture Small Scale |  Plan - CASP            |
|  Commercial              |  Plan - Splendid Valley |
|  Commercial Regional     |  Plan - Square Lakes    |
|  Industrial High         |  Plan - Welby           |
|  Industrial Low          |  Public                 |
|  Industrial Medium       |  Residential High       |
|  Institutional           |  Residential Low        |
|  Mixed Use               |  Residential Medium     |
|  Mixed Use Commercial    |  |