


MAKING CONNECTIONS/ SW ADAMS COUNTY

Planning and Implementation Plan

ADAMS COUNTY



WILSON
& COMPANY

Community Workshop Agenda

- *Introductions & Project Overview* 10 min
- *Meeting Intent* 15 min
 - *Project Status Update*
 - *Community Workshop*
- *Breakout Groups* 40 min
- *Regroup/Summary* 40 min
 - *Public Polling*

Consultant Team



Jim Godwin

Wilson & Company

- Drainage & Utilities
- Infrastructure



Vanessa Spartan, AICP

Wilson & Company

- Planning
- Public Involvement



Daniel Haggerty

Wilson & Company

- Drainage & Utilities
- Infrastructure



Deana Swetlik, AICP

Entelechy

- Land Use
- Economic Development
- Neighborhoods/Housing



Victoria Mendoza, ATA

Hispanidad

- Public Involvement
- Spanish Translations



Daniel Trujillo, PE

Wilson & Company

- Infrastructure
- Transportation

Adams County Staff

Contact Information – English

Abel Montoya or Rachel Bacon, County Project Managers

Office of Long Range Strategic Planning

Tel. (720) 523-6863

AMontoya@adcogov.org

Rbacon@adcogov.org

Información de contacto - Español

Victoria Mendoza, Asesora

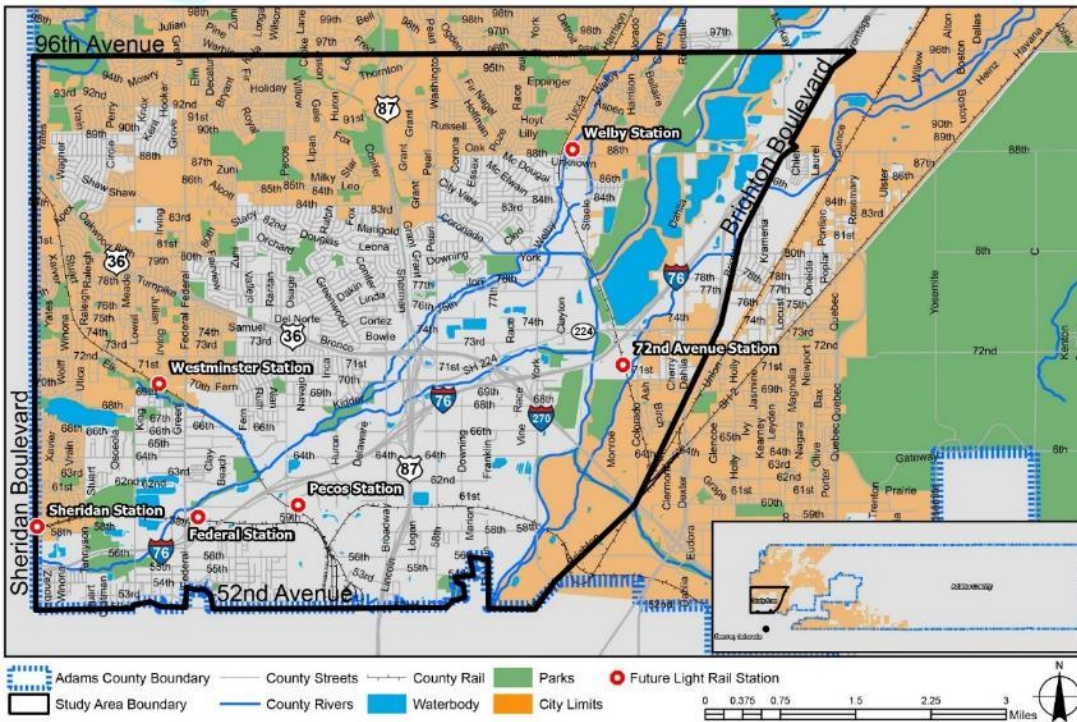
Tel. (303) 239-5325

informacion@heinrich.com

Technical Advisory Committee

- **Adams County Departments**
 - Long Range Strategic Planning
 - Parks & Open Space
 - Emergency Management
 - Transportation Administration
 - Transportation Engineering
 - Finance
 - Budget
 - Community & Economic Dev.
 - Economic Development
 - Business Solutions Group (GIS)
 - Public Involvement Office
 - County Managers Office
- **Tri-County Health Department**
- **Adams County Housing Authority**

Project Goals



- Focus on unincorporated Adams County within the Planning Area of 52nd, 96th, Sheridan, and Brighton.
- Utilize information and ideas from previous plans.
- Identify and prioritize strategic and equitable investments that focus on economic return.
- Identify Top 40 Priority Projects and Top 10 Priority Projects
- Identify Implementation Strategies

Meeting Intent

Project Status Update



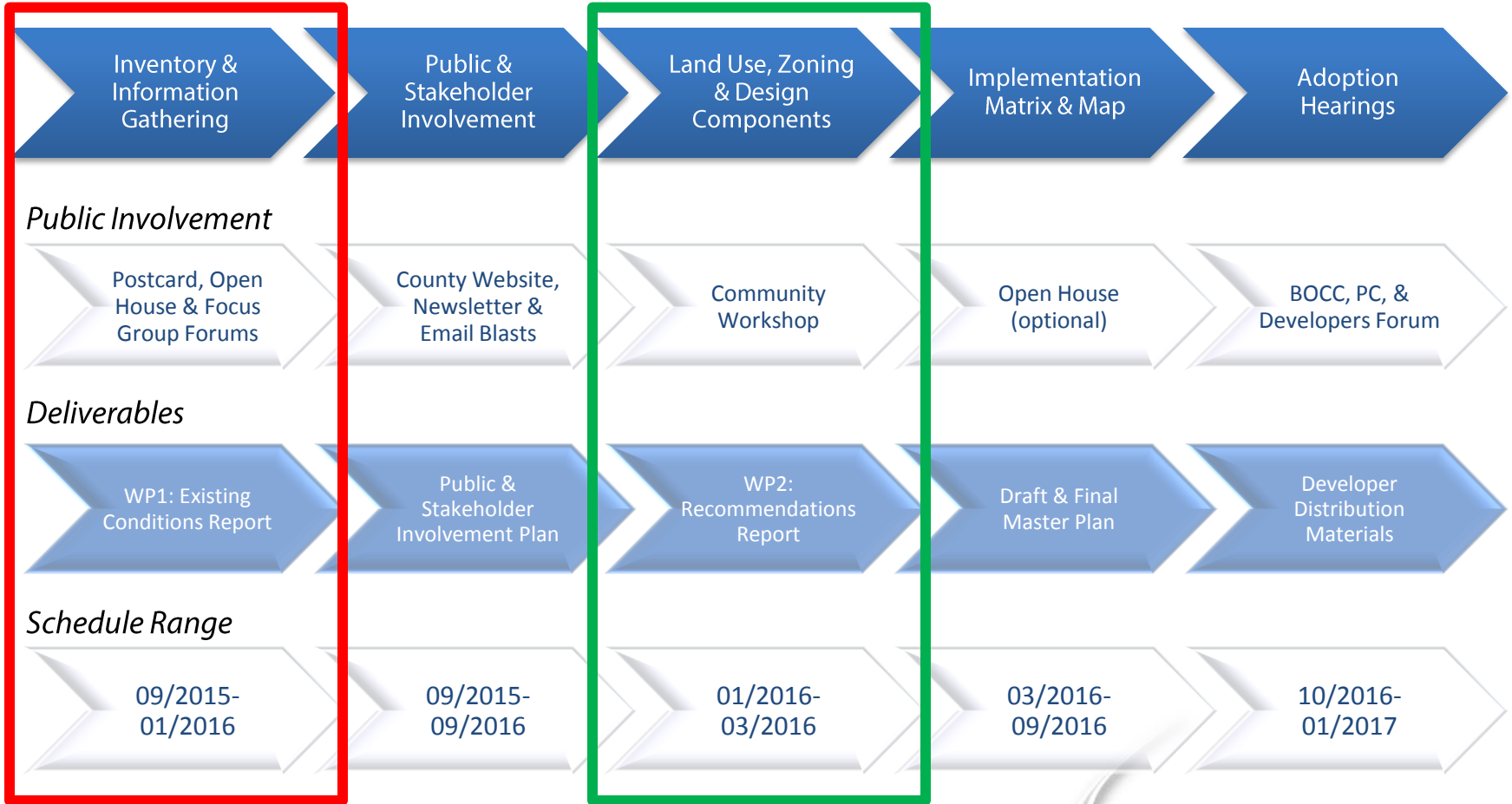
MAKING CONNECTIONS/SW ADAMS COUNTY
PLANNING AND IMPLEMENTATION PLAN



WILSON
& COMPANY


Work Plan & Schedule

Tasks/Phases



Task 1 Overview

- *Information and data collection.*
- *Public Open House*
 - *Wednesday, 11/18/2015, 6:00-8:00pm, Skyview Academy High School*
 - *Postcards mailed to all property owners within study area*
 - *Approximately 40 people in attendance*
 - *2 Spanish translators on hand.*
- *Focus Group Forum*
 - *Wednesday, 11/18/2015, 2:00-4:00pm, Adams County Government Center*
 - *Email Invitations were sent in early November*
 - *Approximately 60 people in attendance*
 - *2 Spanish translators on hand*

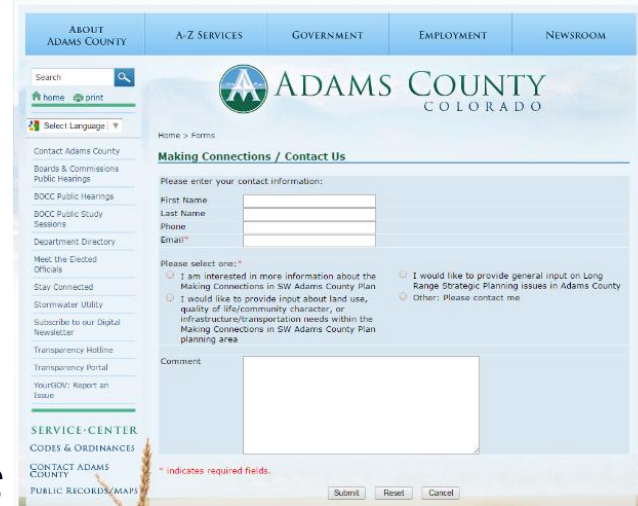


Public Involvement: Some of what we heard...

- **Public Engagement.** Allow for online engagement. Collaborate with non-profits on Spanish outreach strategies.
- **Transportation options** are more important than capacity, but signal upgrades and timing are important on major roads. Some streets remain “unfinished” (narrow width, no shoulder, ditch present). Lack of sidewalks.
- **Health** should be an integrated topic with transportation, land use and development.
- **Environment.** Prioritize converting brownfields to development rather than negatively impacting existing neighborhoods.
- **Parks and Trails** programming and safety at all hours is important. Separate Clear Creek planning effort starting soon.
- **Drainage** needs are well documented although some concerns about how quickly repairs and maintenance can be executed.
- **Utilities.** Many are operated by outside organizations which poses a challenge with making areas development-ready.
- **Neighborhoods and Housing.** How can we improve communities and neighborhoods but also keep it affordable? The words “redevelopment” and “density” are scary.

Public Involvement Changes

- *Online engagement option*
 - www.adcogov.org/makingconnections
- *52K Postcards sent to all renters and owners*
- *37 Posters at key destinations*
 - schools, government buildings, non-profits, mobile home parks, religious institutions, and libraries
- *Bilingual Newspaper Advertisements and Press Releases*
 - Westminster Window, Northglenn Thornton Sentinel, Commerce City Sentinel
- *Telemundo and Univision Community Calendars*
- *KBNO Radio Spots*
- *Simultaneous translation head pieces at meeting*



The screenshot shows the 'Making Connections / Contact Us' form on the Adams County Colorado website. The form includes a search bar, navigation links (home, print), and a sidebar with various links like 'Contact Adams County', 'Boards & Commissions', and 'Public Hearings'. The main form area has a title 'Making Connections / Contact Us' and a sub-header 'Please enter your contact information:'. It contains input fields for 'First Name', 'Last Name', 'Phone', and 'Email'. Below these is a section for 'Please select one:' with radio button options: 'I am interested in more information about the Making Connections in SW Adams County Plan', 'I would like to provide input about land use, quality of life/community character, or infrastructure/transportation needs within the Making Connections in SW Adams County Plan planning area', 'I would like to provide general input on Long Range Strategic Planning issues in Adams County', and 'Other: Please contact me'. There is also a 'Comment' text area and 'Submit', 'Reset', and 'Cancel' buttons at the bottom. A red asterisk indicates required fields.

Existing Conditions Report

- *Introduction*
- *Land Use & Development*
 - *includes housing and neighborhoods*
- *Transportation*
 - *includes vehicle, pedestrian, bicycle, transit*
- *Infrastructure & Utilities*
 - *includes water, sewer, stormwater, power, fiber*
- *Environment, Health, Parks & Trails*
 - *includes brownfields, Tier II, access to healthy foods, access to healthy living*
- *Literature Review*
 - *includes previous plans' recommendations*

The Existing Conditions Report will be available for public viewing on the project website in late February.

Meeting Intent

Community Workshop



MAKING CONNECTIONS/SW ADAMS COUNTY
PLANNING AND IMPLEMENTATION PLAN

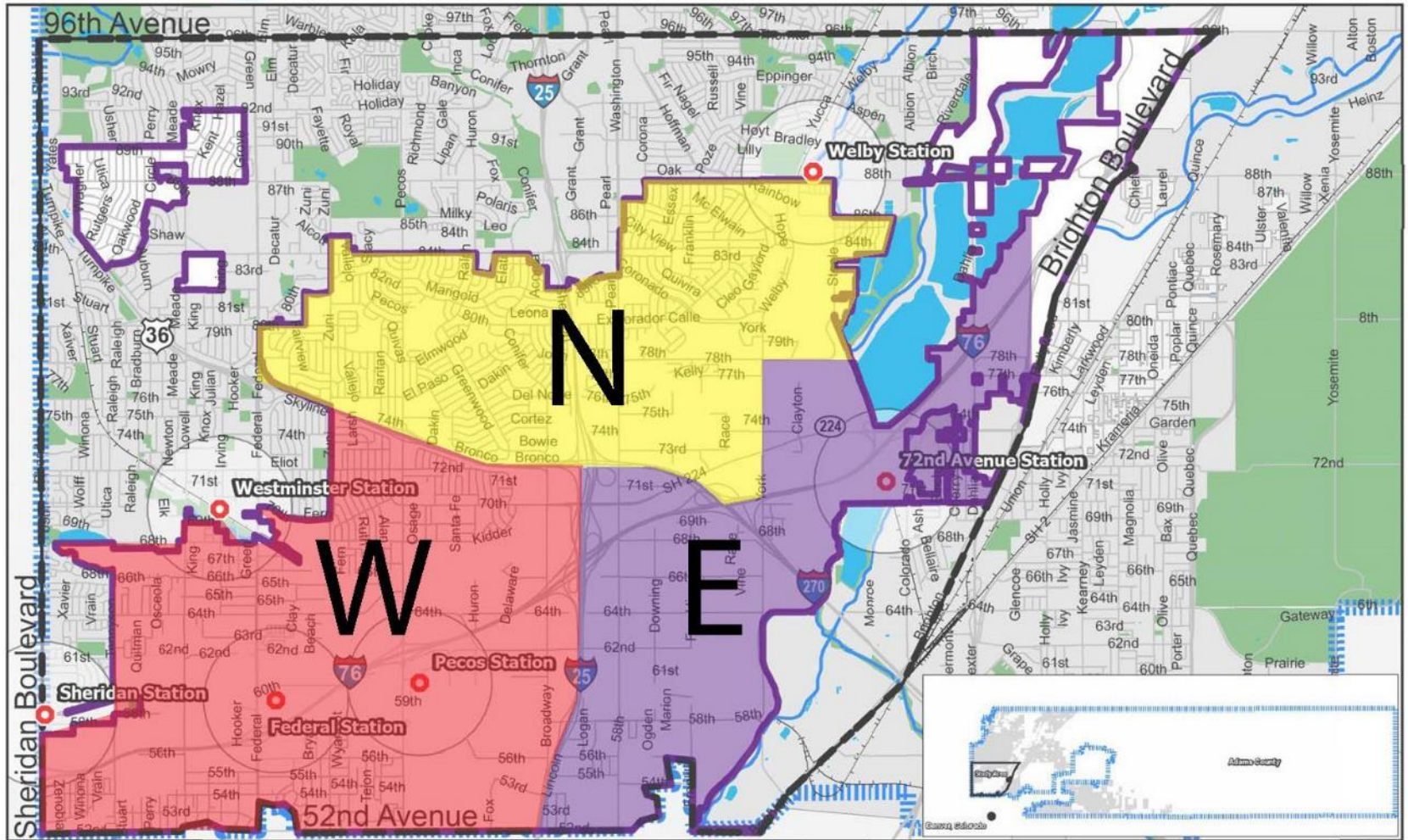


Tools, Goals and Objectives


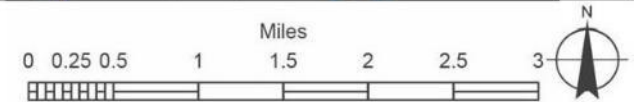
- **Goal:** *Identify recommendations that will be prioritized later in project.*
- *Choose a Sub-Area*
 - North Sub-Area
 - West Sub-Area
 - East Sub-Area
- *Workshop Maps*
 - Public Infrastructure Map
 - Jobs, Housing and Services Map
- *Stickers by Category*
- *Priority Questions*
- *Sign-in Sheet*



Choose a Sub-Area



- Adams County Boundary
- Study Area Boundary
- Unincorporated Land
- Future Rail Station
- County Streets
- County Rivers
- Waterbody
- County Rail
- Parks
- Half Mile Radius
- City Limits



MAKING CONNECTIONS/SW ADAMS COUNTY
PLANNING AND IMPLEMENTATION PLAN



Public Infrastructure Map

● Park or Open Space



● Roadway or Traffic Signal



● Walking, Biking or Transit Stop



● Water or Sewer



● Stormwater or Drainage



Jobs, Housing & Services Map

● *Shops or Restaurants*



● *Housing*



● *Educational or Medical*



● *Jobs*



Regroup/Summary

- *What was discussed as Public Infrastructure priorities in your sub-area?*
- *What was discussed as potential locations for jobs, housing and services in your sub-area?*

Reagrupación/Resumen

- *¿De qué se habló en las prioridades de infraestructura pública en su subárea?*
- *¿De qué se habló en relación con posibles ubicaciones de trabajos, vivienda y servicios en su subárea?*

Priority Questions

- *Make sure you have a **voting key pad**.*
- *You'll be able to select **one answer per multiple choice question**.*
- *Results will help to inform our efforts in **ranking and prioritizing projects**.*

Prioridad de las preguntas

- *Asegúrese de tener un **key pad para votar**.*
- *Podrá seleccionar **una respuesta para una pregunta con varias opciones**.*
- *Los resultados ayudarán a documentar nuestro trabajo de **clasificar y establecer prioridades de los proyectos**.*

Will the Broncos win the Superbowl?

1. *Yes!*
2. *No!*
3. *What's a Bronco?*

¿Van a ganar los Broncos el Superbowl?

1. *¡Sí!*
2. *¡No!*
3. *¿Quiénes son los Broncos?*



How should we prioritize transportation needs?

1. *Improvements to **major corridors***
2. *Improvements to **local streets***
3. *Improvements to **walking and biking***
4. *Improvements to **access to transit***

¿Cómo debemos establecer prioridades para las necesidades de transporte?

1. *Mejoras a los **corredores principales**.*
2. *Mejoras a las **calles locales**.*
3. *Mejoras a las **zonas de caminar y de andar en bicicleta**.*
4. *Mejoras al **acceso al tránsito**.*

Where should we prioritize walking and biking infrastructure?

1. *By schools*
2. *By parks and trails*
3. *By jobs and medical facilities*
4. *By shopping and restaurants*
5. *By transit stops*

¿En dónde se debemos dar prioridad a las infraestructuras de caminar y andar en bicicleta?

1. *En las escuelas.*
2. *En los parques y senderos.*
3. *En los trabajos e instalaciones médicas.*
4. *En los sitios de hacer compras y restaurantes.*
5. *En las paradas de transporte público*

How should we prioritize walking and biking infrastructure?

1. Complete **one corridor at a time**, providing connection across a longer distance
2. Complete projects at **key area**, ...

Spanish translation

1. Completar **un corredor a la vez**, dando la conexión a lo largo de una distancia larga.
2. Completar los proyectos en **una área clave**

Where should we prioritize water, sewer or stormwater infrastructure?

1. *Prioritize maintenance of infrastructure in **existing development areas and neighborhoods***
2. *Prioritize new/upgraded infrastructure to support the development of **vacant lots and brownfields***

¿En dónde deberíamos establecer prioridades de las infraestructuras de agua, alcantarillado o drenaje de agua de lluvias?

1. *Establecer prioridad en el mantenimiento de las **infraestructuras en áreas desarrolladas y vecindarios existentes.***
2. *Establecer prioridad en las infraestructuras nuevas o actualizadas para apoyar el desarrollo de **lotes desocupados y terrenos comerciales contaminados.***

How should we pay for projects?

1. *Grants*
2. *Bonds*
3. *Special use taxes*
4. *General revenue*

¿Cómo debemos pagar por estos proyectos?

1. *Subvenciones*
2. *Bonos*
3. *Impuestos para uso especial*
4. *Ingresos generales*

Next Steps



MAKING CONNECTIONS/SW ADAMS COUNTY
PLANNING AND IMPLEMENTATION PLAN



Next Steps

- *Technical Advisory Committee Workshop February 03, 2016*
 - *Discussion of the recommendations of the Consultant Team and from the Community Workshop.*
- *Compile listing of project recommendations*
- *Begin project prioritization process*
- ***Next Public Meeting: May 02, 2016***

Project Contacts

Contact Information – English

Abel Montoya or Rachel Bacon, County Project Managers

Office of Long Range Strategic Planning

Tel. (720) 523-6863

AMontoya@adcogov.org

Rbacon@adcogov.org

Información de contacto - Español

Victoria Mendoza, Asesora.

Tel. (303) 239-5325

informacion@heinrich.com

Visit the project website for periodic updates on the project process.
www.adcogov.org/makingconnections